

NOTICE OF PROPOSED GUIDANCE DOCUMENT

DTIM-BPED2

Pursuant to Wis. Stat. s. 227.112, the Wisconsin Department of Transportation is hereby seeking comment on DTIM-BPED2, 23 USC 134, a proposed guidance document.

PUBLIC COMMENTS AND DEADLINE FOR SUBMISSION

Comments may be submitted to the Wisconsin Department of Transportation for 21 days by:

1. Department's website: <https://appengine.egov.com/apps/wi/dot/guidance-docs?guidDocId=DTIM-BPED2>

2. Mailing written comments to:

Division of Transportation Investment Management
Wisconsin Department of Transportation
4822 Madison Yards Way
PO Box 7913
Madison, WI 53707-7913

WEBSITE LOCATION OF FINAL GUIDANCE DOCUMENT

The final version of this guidance document will be posted at wisconsindot.gov to allow for ongoing comment.

AGENCY CONTACT

Kaleb Vander Wiele
DOTDTIMGuidanceDocs@DOT.WI.GOV

2011 - 2014
Statewide
Transportation
Improvement
Program

FINAL

Prepared in accordance with 23 USC 134 and 135 as amended by the Safe, Accountable, Flexible, Efficient Transportation Equity Act: A Legacy for Users (SAFETEA-LU)

January 2011

Introduction

This Statewide Transportation Improvement Program (STIP) is intended to satisfy the requirements of 23 USC 134 and 135 and their implementing regulations 23 CFR 450 and 49 CFR 613.

This STIP has been prepared in accordance with joint FHWA/FTA regulations (23 CFR Part 450 and 49 CFR Part 613) as well as the rules set forth in the previous federal Safe, Accountable, Efficient Transportation Equity Act: A Legacy for Users (SAFETEA-LU). All current project fund commitments anticipated by the Wisconsin Department of Transportation (WisDOT) during the four-year period January 1, 2011 through December 31, 2014 are listed.

Transportation Improvement Programs (TIPs) for: 1) Urban areas with populations over 200,000 (Madison and Milwaukee) and 2) Metropolitan Planning Organizations (MPOs) areas with populations between 50,000 and 200,000 have used their own project review and prioritization process on projects off the State Trunk Highway (STH) and Interstate systems. These projects in the TIPs have received the Governor's delegated approval and been incorporated, by reference, into this STIP. Projects in areas with populations between 5,000 and 50,000 existing off the STH and Interstate system have been reviewed, prioritized and approved under WisDOT's formula based entitlement process.

The 2011-2014 STIP is based on anticipated state and federal funds. This overall multi-modal STIP reflects WisDOT's currently approved state and local programs within the limits of apportioned federal aid. All projects in the 2011-2014 are affordable and selected for implementation. Any proposed project not contained in this STIP will be added by amendment prior to requesting obligation of federal funds on the project.

Certifications

STATEWIDE TRANSPORTATION PLANNING PROCESS CERTIFICATION

In accordance with 23 CFR 450.218, the Wisconsin Department of Transportation (WisDOT) hereby certifies that its statewide transportation planning process is addressing major issues facing the State and its non-urbanized areas, and is being carried out in accordance with the following requirements:

- (1) 23 U.S.C. 134 and 135, 49 U.S.C. 5303 and 5304, and this part;
- (2) Title VI of the Civil Rights Act of 1964, as amended (42 U.S.C. 2000d-1) and 49 CFR part 21;
- (3) 49 U.S.C. 5332, prohibiting discrimination on the basis of race, color, creed, national origin, sex, or age in employment or business opportunity;
- (4) Section 1101(b) of the SAFETEA-LU (Pub. L. 109-59) and 49 CFR part 26 regarding the involvement of disadvantaged business enterprises in USDOT funded projects;
- (5) 23 CFR part 230, regarding implementation of an equal employment opportunity program on Federal and Federal-aid highway construction contracts;
- (6) The provisions of the Americans with Disabilities Act of 1990 (42 U.S.C. 12101 et seq.) and 49 CFR parts 27, 37, and 38;
- (7) In non-attainment and maintenance areas, sections 174 and 176 (c) and (d) of the Clean Air Act, as amended (42 U.S.C. 7504, 7506 (c) and (d)) and 40 CFR part 93;
- (8) The Older Americans Act, as amended (42 U.S.C. 6101), prohibiting discrimination on the basis of age in programs or activities receiving Federal financial assistance;
- (9) Section 324 of title 23 U.S.C., regarding the prohibition of discrimination based on gender; and
- (10) Section 504 of the Rehabilitation Act of 1973 (29 U.S.C. 794) and 49 CFR part 27 regarding discrimination against individuals with disabilities.

Contents of STIP

STIP contents are referenced by tabs as follows:

Tab 1 – STIP Financial Plan

Tab 2 – STIP Financial Summary

Tab 3 – Obligation Plan

Tab 4 – Individual MPO TIP Approvals

Tab 5 – Transit Assistance Programs

Tab 6 – Federal Railroad Administration Program

Tab 7 - Roadway & Bridge Improvement Programs

Tab 8 - Indian Reservation Roads Program

Tab 9 - Public Involvement

Tab 10 - Summary of Comments Received on the Draft STIP

Tab 11 – STIP Amendments

Financial Plan

The Statewide Transportation Improvement Program (STIP) financial plan addresses fiscal constraint requirements of the current federal-aid surface transportation act. Because a new act has not been passed, the STIP is being based on the requirements of the Safe Accountable Flexible Efficient Transportation Equity Act: A Legacy for Users (SAFETEA-LU, FFY04-FFY09) act has. Budget authority is provided biennially to the Wisconsin Department of Transportation (WisDOT) for transportation improvements in the State of Wisconsin biennial budget. Currently Wisconsin has an approved 2009-2011 Biennial budget; however, both the FFY11 Appropriations Act and a new Reauthorization Act are outstanding, so for the purpose of this publication the department will assume federal revenue sources will continue at levels consistent with the SAFETEA-LU FFY2010 base authorizations.

Revenue Assumptions

The Wisconsin Department of Transportation annual budget is set biennially through the State of Wisconsin's budget process. The state fiscal year 2011 (July 1-June 30) budget included within this publication are from 2009 Wisconsin Act 28, the State of Wisconsin 2009-2011 Biennial Budget authorizing federal, state and local funding for this year. Since Wisconsin's budget is approved for only two years at a time, this analysis assumes the budget approved for SFY11 will be held constant for SFY 12, SFY13 and SFY14.

WisDOT's state and bond fund revenue estimates in the 2009-2011 Biennial Budget are based on statewide gas tax and user fee projections. WisDOT's three core state highway improvement programs (State Highway Rehabilitation, Majors and Maintenance) received a 2% increase in FY11, however any increases for FY12 & FY13 are uncertain at this time due to the new governor. With the exception of the Southeast Freeway programs (I-94 North South Corridor and the Zoo Interchange project) most other improvement programs did not see an inflationary budget increase.

The federal fund revenue approved in 2009 Wisconsin Act 28 and included in this plan is \$651 million per year for SFY11-SFY14. The final amount of federal fund obligation authority received in FFY10 was \$763.5 million (including FFY09 August Redistribution), over \$110 million above the amount approved to spend by Wisconsin's Legislature. This publication programs up to that level of authority.

Program Cost and Schedule Assumptions

WisDOT's Financial Integrated Improvement Programming System (FIIPS) estimates transportation improvement project costs in current year dollars.

To change these values to federally mandated year of expenditure amounts for this publication, CY12 - CY14 cost estimates in the Financial Summary table have been manually inflated by 2.8%. This inflationary rate is based on the current 10 year average change in the Consumer Price Index and matches the rate assumed by Wisconsin's MPOs in their TIPs and long-range plans. Project estimates in CY11 have already been increased to reflect current cost expectations, so they have not been inflated in the table.

The Federal Highway Administration requires state Departments of Transportation STIPs and Metropolitan Planning Organizations TIPs to document revenues and expenditures annually. In Wisconsin, these publications report estimates by calendar year, (January 1 – December 31) based on letting or delivery dates. However, since the State of Wisconsin approves budgets by state fiscal year (July 1– June 30) the 2011-2014 STIP Financial Summary table shows revenue according to state fiscal year (SFY). Perceived over programming is common due to the six month offset between budget and programmed periods. If needed, WisDOT reserves the ability to refinance projects from federal to state or local, and to move projects within the four years of the STIP to maintain fiscal constraint. All four years of the STIP are fiscally constrained within Wisconsin’s state fiscal years (July 1 – June 30).

Wisconsin’s local improvement facilities legislative subprograms (Highway & Local Bridge Improvement Assistance 205, Local Transportation Facility Improvement Assistance 206, Congestion Mitigation and Air Quality 211 and Transportation Enhancement Activities 214) historically appear over programmed in the STIP Financial Summary table. These programs often receive additional federal earmark and local revenue funding that are scheduled on the projects, however, are not accurately reflected in the SFY budget. Wisconsin law allows the department to allot additional local revenue authority on an as needed basis depending on the summation of local municipal agreement revenue received within the fiscal year. Similarly, it is the department’s policy to allot additional federal authority to programs in which federally funded Earmarks are programmed.

Wisconsin’s Major Highway Development Legislative sub-program includes a disproportionate amount of work in the first half of SFY14 for the US Highway 41 Mega project making the SFY budget appear insufficient to cover the CY13 program in the STIP Financial Summary Table. In reality each state fiscal year program is balanced and adequate funding is available.

Wisconsin’s Southeastern Wisconsin Freeway Legislative sub-program includes funding authority for the Southeastern Freeway System Rehabilitation program, the I-94 North South Corridor Mega project and the Zoo Interchange project. The \$372 million calendar year 2012 estimated costs greatly exceed the \$218 million available for SFY12; however, the program is balanced within state fiscal years.

Operation and Maintenance

The STIP must include financial information containing system-level estimates of costs and revenue sources that are reasonably expected to be available to adequately operate and maintain Federal-aid highways aside from the revenues needed for the proposed improvements. Wisconsin’s 2009-2011 Biennial Budget authorizes WisDOT’s Highway Maintenance, Repair and Traffic Operations Program [305] to spend \$200 million per year. Of that amount, \$3,000,000 to \$6,000,000 is set aside for related improvements, with the balance dedicated to operation and maintenance of the state system.

Wisconsin allocates state funding under several programs to assist local governments with operating, maintaining and improving highways and bridges on the local system.

	2010	2011	2012	2013	2014
General Transportation Aids	\$420,314,600	\$432,924,100	\$474,917,738	\$520,984,758	\$571,520,280
Connecting Highway Aids	\$12,063,500	\$12,063,500	\$12,063,500	\$12,063,500	\$12,063,500
County Forest Road Aids	\$284,700	\$284,700	\$284,700	\$284,700	\$284,700
Lift Bridge Aids	\$2,153,700	\$2,659,200	\$2,871,936	\$3,101,691	\$3,349,826
	\$434,816,500	\$447,931,500	\$490,137,874	\$536,434,649	\$588,218,306

State statute requires that local agencies submit pavement condition ratings to WisDOT every two years as a means to monitor responsible use of state funding assistance provided for local transportation needs. Information on these programs, including allocation formulas can be found at: <http://www.dot.wisconsin.gov/localgov/highways/index.htm>

		2011		2012		2013		2014	
State Sub-Programs (1&2)		SFY Budget	SFY Program	SFY Budget	SFY Program (7)	SFY Budget	SFY Program (7)	SFY Budget	SFY Program (7)
Local									
203	Rail Passenger Service	6,442,800	10,964,051	6,442,800	-	6,442,800	-	6,442,800	-
205	Local Bridge Improvement Assistance (3)	41,670,700	69,182,290	41,670,700	88,105,889	41,670,700	12,818,626	41,670,700	9,685,348
206	Local Transp Facility Improvement (4)	86,629,900	112,054,451	86,629,900	129,908,254	86,629,900	58,973,150	86,629,900	24,985,673
207	RR Crossing Improve, Protect & Repair	5,127,500	5,355,970	5,127,500	4,586,285	5,127,500	4,402,307	5,127,500	3,675,511
209	Transportation Economic Assistance	6,991,300	3,405,656	6,991,300	514,000	6,991,300	43,690	6,991,300	-
211	Congestion Mitigation & Air Quality Improvement (5)	14,743,700	10,703,624	14,743,700	34,486,393	14,743,700	12,489,748	14,743,700	-
214	Transportation Enhancement Activities (6)	7,934,200	22,247,088	7,934,200	41,475,383	7,934,200	7,353,931	7,934,200	4,963,076
215	Bicycle & Pedestrian Facilities	5,900,000	4,173,673	5,900,000	1,128,590	5,900,000	-	5,900,000	-
217	Safe Routes to School	3,553,100	3,868,928	3,553,100	1,743,080	3,553,100	-	3,553,100	-

		2011		2012		2013		2014	
State Sub-Programs (1&2)		SFY Budget	SFY Program	SFY Budget	SFY Program (7)	SFY Budget	SFY Program (7)	SFY Budget	SFY Program (7)
State									
302	Major Highway Development [includes bonding authority]	367,630,700	366,722,587	367,630,700	339,201,367	367,630,700	339,107,167	367,630,700	346,289,284
303	State Highway Rehabilitation [includes bonding authority]	740,703,000	656,542,736	740,703,000	616,742,844	740,703,000	673,995,989	740,703,000	655,877,435
303SE	SE WI Freeway [includes bonding authority and Programs 303NS, 303SE, and 303ZO]	395,473,800	352,968,742	218,395,700	237,534,032	400,850,000	370,277,668	301,350,000	155,839,210
304	Major Interstate Bridge	5,812,000	1,120,000	6,276,000	5,985,016	12,088,500	13,983,884	-	211,287,924
305	Highway Maint, Repair & Traffic Operations	6,746,297	17,374,197	3,722,701	6,677,081	3,632,108	3,733,807	1,541,908	1,585,081
Grand Totals		1,695,358,997	1,636,683,993	1,515,721,301	1,508,088,214	1,703,897,508	1,497,179,967	1,590,218,808	1,414,188,542
(1) Budget amounts reflect the approved biennial state budget for SFY2011, along with estimated budget for SFY 2012-2014.									
(2) Budget amounts ["SFY Budget"] and Scheduled expenditures ["SFY Program"] are based on the state fiscal year (July – June).									
(3) Additional Program 205 SFY11 revenue not included in SFY budget: \$8.5M									
(4) Additional Program 206 SFY11 revenue not included in SFY budget: \$27.5M									
(5) Additional Program 211 SFY11 revenue not included in SFY budget: \$4.7M									
(6) Additional Program 214 revenue not included in SFY budget: SFY11 - \$15.4M, SFY12 - \$11.9M									
(7) Each year's SFY Program levels were inflated by 2.8%, except SFY2011.									

Obligation Plan

In any given federal fiscal year (October 1 – September 30), the Wisconsin Department of Transportation obligates all the federal fund authority it receives.

Federal Fund Type Constraint

WisDOT has established a standard for its fiscal constraint planning that allows specific federal fund types to be over programmed as long as the program in total is constrained and there is transferability between federal fund categories. For example, SAFETEA-LU allows WisDOT to transfer funds among the core Federal-aid programs. The Wisconsin Legislature has set program funding levels below the amount of federal CMAQ, TE funds apportioned annually in order to shift spending to other key programs. The unspent obligation authority within these programs allows IM, NHS, STP and Bridge categories to be fully programmed or even over programmed by utilizing previous year carryover balances if needed.

Other funds that are used regularly to assist in over programming of IM, NHS and/or STP are the Minimum Guarantee/Equity Bonus funds. WisDOT receives \$75 - \$80 million annually and it is a department standard to apply these funds only as needed. As shown in the Federal Aid Apportionment table, the last three years of the STIP strive to have minimal MG/EB funds programmed. Flexibility in federal funding allows the department to schedule projects for the earliest possible let date versus waiting until the appropriate federal fund type is available. This also allows WisDOT to fund as many deliverable projects within the year as possible.

Federal law allows states to request and receive approval to construct Federal-aid projects prior to receiving apportionments or obligation authority for the Federal-aid funds through the use of Advance Construction (AC). WisDOT's fiscally conservative standards do not allow the department to use Advance Construction to exceed the level of apportionments received from FHWA. In other words, AC is used as a tool to manage the timing of obligation but not to increase the number of projects undertaken.

When a project is funded with federal AC funds, WisDOT covers the federal cost share with general transportation state funds until the funds can be converted from federal AC to federal non-AC and reimbursement for costs can be submitted to the Federal Highway Administration (FHWA). It is the department's policy to limit the amount of federal AC funds to its MG/EB fund balance. This ensures WisDOT's commitments are fiscally constrained within a guaranteed federal reimbursement level.

Federal Fund Type Assessment

The Wisconsin Estimated FFY2011-2014 Federal Aid Highway Apportionments and Program Levels table lists federal apportionment balances at the end of FFY10 as well as the estimated amounts apportioned for FFY11 since there is no federal bill yet. Over the past 7 years, WisDOT's total federal apportionments increased 47%, from \$509 million including MG in FFY03 to \$747 million including MG/EB in FFY10. Individually some years increased and others decreased, however, the average for this period is 6% per year. The apportionment table shows FFY12-FFY14 apportionments will increase 6% each year. The total federal funds available for obligation each state fiscal year is still assumed at \$651 million per year as previously mentioned in the financial section of this publication.

To change the state fiscal year estimated program levels to federally mandated year of expenditure amounts, cost estimates have been inflated 2.8% per year beginning in CY12 similar to the Financial Summary table. As previously mentioned, individual project cost estimates in the STIP listing are pulled directly from FIIPS and have not been inflated.

The total federal cost of the projects listed in the STIP may exceed the federal funds projected available in this table. Ultimately, WisDOT must constrain funding within the annual state fiscal year budget as well as within the federal fiscal year federal aid obligation authority. Since the department's budget is based on a finite amount of federal funds, decisions are made on a project-by-project basis to determine whether satisfactory federal fund apportionment and authority are available.

Wisconsin Estimated FFY 2011-2014 Federal-Aid Apportionments and Program Levels Table for Final STIP Obligation Plan

Federal Fund Type	Unobligated Balance from Previous Years	Total Federal Funds Available SFY2011	FFY2011 Estimated, Inflated Apportionments #	SFY2011 Estimated Program Levels	FFY2012 Estimated, Inflated Apportionments #	SFY2012 Estimated, Inflated Program Levels*	FFY2013 Estimated, Inflated Apportionments #	SFY2013 Estimated, Inflated Program Levels*	FFY2014 Estimated, Inflated Apportionments #	SFY2014 Estimated, Inflated Program Levels*	Total FFY11-14 Estimated Apportionments	Total SFY11-14 Estimated Program Levels	
Apportioned Funds													
Interstate Maintenance	\$1,034,478	\$134,232,916	\$133,198,438	\$94,445,830	\$141,190,345	\$135,710,293	\$149,661,765	\$141,819,285	\$158,641,471	\$118,804,029	\$583,726,497	\$490,779,437	
National Highway System	\$49,191,825	\$276,244,190	\$227,052,365	\$200,973,158	\$240,675,507	\$196,486,213	\$255,116,037	\$297,431,201	\$270,422,999	\$366,099,079	\$1,042,458,733	\$1,060,989,651	
Surface Transportation Program	\$96,254,469	\$313,556,512	\$217,302,043	\$195,199,198	\$230,340,165	\$223,679,594	\$244,160,575	\$268,483,305	\$258,810,210	\$222,353,992	\$1,046,867,462	\$909,716,089	(1) Includes ARRA Hwy Sur Trns & Tech Training funding.
Bridge Replacement /Rehabilitation	\$16,093,710	\$46,353,017	\$30,259,307	\$28,505,445	\$32,074,865	\$50,538,659	\$33,999,357	\$17,202,312	\$36,039,319	\$5,632,295	\$148,466,558	\$101,878,711	(2) Includes Section 112, Section 115, Section 117, PRNS, Highway Priority, Surface Transportation S129, NTPP, Emergency Relief, Highway-Use Tax Evasion Project, Highways for Life Pilot Program and Misc. Demo funds.
Congestion Mitigation Air Quality	\$14,100,468	\$43,396,587	\$29,296,119	\$6,666,318	\$31,053,886	\$25,321,590	\$32,917,119	\$8,950,281	\$34,892,146	\$0	\$142,259,738	\$40,938,189	# Each FFY's Estimated Apportionments were inflated by 6%.
Safety	\$85,274,689	\$125,848,015	\$40,573,326	\$27,743,792	\$43,007,726	\$37,154,295	\$45,588,190	\$31,020,994	\$48,323,481	\$11,705,995	\$262,767,412	\$107,625,076	* Each SFY's Estimated Program Levels were inflated by 2.8%, except for SFY2011.
Safe Routes to School	\$6,200,524	\$9,457,282	\$3,256,758	\$4,454,676	\$3,452,163	\$1,394,591	\$3,659,293	\$0	\$3,878,851	\$0	\$20,447,589	\$5,849,267	
Subtotal - Apportioned Funds	\$268,150,162	\$949,088,518	\$680,938,356	\$557,988,417	\$721,794,657	\$670,285,235	\$765,102,336	\$764,907,378	\$811,008,477	\$724,595,390	\$3,246,993,988	\$2,717,776,420	
Min. Guarantee/Equity Bonus	\$140,878,047	\$160,088,210	\$81,451,090	\$14,595,471	\$86,338,155	\$366,977	\$91,518,445	\$0	\$97,009,551	\$5,651,289	\$497,195,288	\$20,613,737	
Total - Apportioned Funds and Equity Bonus	\$409,028,209	\$1,109,176,728	\$762,389,446	\$572,583,888	\$808,132,812	\$670,652,212	\$856,620,781	\$764,907,378	\$908,018,028	\$730,246,679	\$3,744,189,276	\$2,738,390,157	
Allocated Funds													
High Priority Projects	\$127,886,793	\$127,886,793	\$0	\$24,408,752	\$0	\$39,487,723	\$0	\$12,883,497	\$0	\$0	\$127,886,793	\$76,779,972	
Forest Hwy/Public Lands/Scenic Byways	\$620,962	\$620,962	\$1,791,980	\$1,791,980	\$2,651,162	\$2,651,162	\$1,511,201	\$1,511,201	\$3,041,847	\$3,041,847	\$9,617,152	\$8,996,190	
ARRA (1)	\$0	\$0	\$45,946,257	\$45,946,257	\$0	\$0	\$0	\$0	\$0	\$0	\$45,946,257	\$45,946,257	
Other Allocated (2)	\$34,493,888	\$39,716,716	\$5,222,828	\$27,113,636	\$5,222,828	\$16,618,209	\$5,222,828	\$2,417,187	\$5,222,828	\$8,840,800	\$55,385,200	\$54,989,832	
Total - Allocated Funds	\$163,001,643	\$168,224,471	\$52,961,065	\$99,260,626	\$7,873,990	\$58,757,094	\$6,734,029	\$16,811,885	\$8,264,675	\$11,882,647	\$238,835,402	\$186,712,251	

**Anticipated Federal Transit Funding Levels, 2011-2014
State of Wisconsinⁱ**

<u>Program</u>	2011	2012	2013	2014
Section 5303ⁱⁱ	\$1,143,583	\$1,177,891	\$1,213,227	\$1,249,624
Section 5304	\$283,754	\$292,266	\$301,034	\$310,065
Section 5307	\$19,673,322	\$20,263,522	\$20,871,428	\$21,497,571
(Planning)	\$0	\$0	\$0	\$0
(Capital)	\$0	\$0	\$0	\$0
(Operating)	\$19,673,322	\$20,263,522	\$20,871,428	\$21,497,571
Section 5309ⁱⁱⁱ	\$3,409,000	\$3,409,000	\$3,409,000	\$3,409,000
Section 5310	\$2,390,732	\$2,462,454	\$2,536,328	\$2,612,417
(Capital)	\$2,151,659	\$2,216,209	\$2,282,695	\$2,351,175
Section 5311	\$13,434,306	\$13,837,335	\$14,252,455	\$14,680,029
(Capital)	\$2,907,792	\$2,995,026	\$3,084,877	\$3,177,423
(Operating)	\$9,676,514	\$9,966,809	\$10,265,814	\$10,573,788
Section 5311(b)(3)	\$196,313	\$202,202	\$208,268	\$214,517
Section 5314-STRAP^{iv}	\$1,386,376	\$0	\$0	\$0
(Capital)	\$0	\$0	\$0	\$0
(Operating)	\$1,386,376	\$0	\$0	\$0
Section 5316	\$2,411,349	\$2,483,689	\$2,558,200	\$2,634,946
(Capital)	\$843,972	\$869,291	\$895,370	\$922,231
(Operating)	\$1,446,809	\$1,490,214	\$1,534,920	\$1,580,968
Section 5317	\$1,598,128	\$1,646,072	\$1,695,454	\$1,746,318
(Capital)	\$1,246,540	\$1,283,936	\$1,322,454	\$1,362,128
(Operating)	\$303,644	\$312,754	\$322,136	\$331,800
CMAQ^v	\$17,344,000	\$11,344,000	\$11,684,320	\$12,034,850
(Planning)	\$1,544,000	\$1,544,000	\$1,590,320	\$1,638,030
(Capital)	\$15,800,000	\$9,800,000	\$10,094,000	\$10,396,820
(Operating)	\$0	\$0	\$0	\$0

¹ Amounts shown in the table are statewide estimates. System specific funding levels are listed in local TIPs. Actual funding levels will be determined in 2011 and published as amendments to this document.

¹ Section 5303 funds are transferred to the Federal Highway Administration.

¹ All 5309 funds Wisconsin anticipates receiving will be under the Bus and Bus Facilities Program. No funding is expected from the Fixed Guideway or New Starts programs, although some systems may elect to apply directly for these funds. In addition, funding that Wisconsin might receive through future, competitive 5309 grant programs is not listed in the table above. Any funding the State of Wisconsin or individual transit systems received as the result of a competitive grant program will be published as an amendment to the STIP or TIPs as warranted. The funds listed are estimates only for rural and small urban (i.e., under 200,000 in population) areas. Madison and Milwaukee are Transportation Management Areas (i.e., urban areas greater than 200,000) and their funds are not accounted for in this table.

(Notes continued on next page)

¹ STRAP was created under SAFETEA-LU as a pilot program (Earmark E2006-NATR-039). Funding was allocated as follows: \$1.98 million for 2006 and \$2 million in years 2007, 2008 and 2009. No funding was allocated for 2011. The amount shown in the table is the result of unspent balances from prior years.

¹ FY 2011 CMAQ funding level reflects remaining transit project grant amounts from the 2007 CMAQ award cycles, plus 2009 award cycle amounts expected to be used in FFY 2011. The FFY 2012 CMAQ funding level reflects transit project grant amounts from the 2009 CMAQ award cycle expected to be used in FFY 2012. FY 2013 and 2014 CMAQ funding levels are equal to the FY 2012 funding level inflated at 3% annually. CMAQ awards for transit system marketing are classified as "Planning" funding.

Transportation Improvement Program Approvals

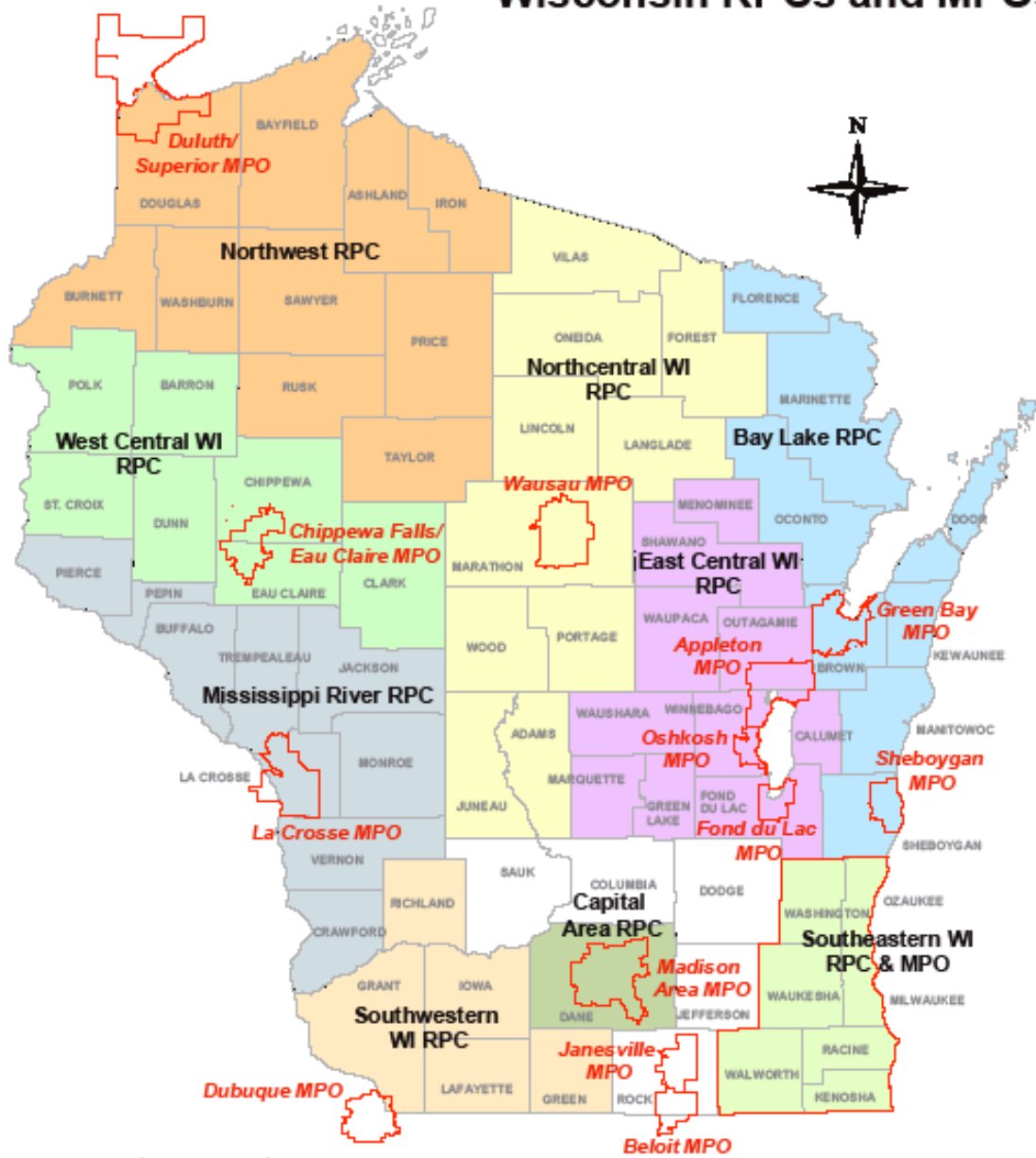
The WisDOT Secretary Mark Gottlieb, under authority delegated by Governor Scott Walker, approved all of the following Transportation Improvement Programs (TIPs) and/or TIP Amendments for Metropolitan Planning Organizations (MPOs):

1. State Line Area Transportation Study (Beloit, WI-IL) (608) 364-6702 2011-2014 TIP as adopted on October 25, 2010 by resolution for the 2035 long-range plan and approved by WisDOT on January 19, 2011.
2. Brown County Planning Commission (Green Bay) (920) 448-6480 2011-2015 TIP as adopted on September 1, 2010 by resolution number 2010-05 for the 2035 long-range plan and approved by WisDOT on January 19, 2011.
3. Madison Area Transportation Planning Board, A Metropolitan Planning Organization (Madison) (608) 266-4518 2011-2015 TIP as adopted on October 6, 2010 by resolution TPB Number 44 for the 2030 long-range plan and approved by WisDOT on January 19, 2011.
4. East Central Wisconsin Regional Planning Commission (Fox Cities – Oshkosh/ Appleton, Fond du Lac) (920) 751-4770 2011-2015 TIP as adopted on October 29, 2010 by resolution Number 26-10 and adopted on October 13, 2010 by resolution Number 01-10 for the 2035 long-range plan and approved by WisDOT on January 19, 2011.
5. Chippewa-Eau Claire Metropolitan Planning Organization, West Central Wisconsin Regional Planning Commission (Eau Claire) (715) 836-2918 2010-2014 TIP as adopted on October 7, 2009 by resolution Number 09-3 for the 2030 long-range plan and approved by WisDOT on December 9, 2009.
6. La Crosse Area Planning Committee (La Crosse, WI-MN) (608) 785-5977 2011-2014 TIP as adopted on November 17, 2010 by resolution number 10-2010 for the 2035 long-range plan and approved by WisDOT on January 19, 2011.
7. Bay-Lake Regional Planning Commission (Sheboygan) (920) 448-2820 2008-2011 TIP as adopted on July 11, 2008 by resolution number 2-2008 for the 2035 long-range plan and approved by WisDOT on August 4, 2008.
8. Duluth-Superior Metropolitan Interstate Council, (Duluth-Superior) (218) 529-7506 2011-2014 TIP as adopted on October 20, 2010 by resolution number 10-14 for the 2035 long-range plan and approved by WisDOT on January 19, 2011.
9. Wausau Metropolitan Planning Organization (Wausau) (715) 261-6043 2011-2014 TIP as adopted on November 9, 2010 by resolution 82 for the 2035 long-range plan and approved by WisDOT on January 19, 2011.
10. Southeastern Wisconsin Regional Planning Commission (Kenosha, Milwaukee, Racine & Round Lake Beach) (262) 547-6721 2011-2014 TIP as adopted on February 17, 2011

by resolution No. 2011-02 for the 2035 long-range plan and approved by WisDOT on February 24, 2011.

11. Janesville Metropolitan Planning Organization (Janesville) (608) 755-3095 2011-2016 TIP as adopted on October 25, 2010 by resolution number 2010-03 for the 2035 long-range plan and approved by WisDOT on January 19, 2011.
12. East Central Intergovernmental Association (Dubuque) (563) 556-4166 2011-2014 TIP as adopted on July 8, 2010 by resolution for the 2031 long-range plan and approved by WisDOT on January 19, 2011.

Wisconsin RPCs and MPOs



*The red borders of the MPOs indicate approved planning area boundaries.
 *Columbia, Dodge, Jefferson, Rock, and Sauk Counties are not members of and are not served by any RPC.

Federal Transit Assistance Programs

Section 5303: Metropolitan Transportation Planning Program

Section 5303 is a formula-based grant program apportioned annually to states for use. All 5303 planning funds are transferred to Federal Highway Administration.

Section 5304: Statewide Transportation Planning Program

Section 5304 is a formula-based grant program apportioned annually to the states for use in rural planning and research.

Section 5307: Urbanized Area Formula Program

Section 5307 is a formula-based grant program for urbanized areas (over 50,000) that funds capital, operating, and planning expenses associated with urban mass transit systems.

Section 5309: Transit Capital Investment Program

Section 5309 funds may be used for the purchase of new and replacement of buses and facilities (Bus and Bus Related Facilities Program), for the modernization of fixed guideway systems (Fixed Guideway Modernization Program), and for new fixed guideway systems (New Starts and Small Starts). Historically, funds for Bus and Bus Related Facilities and New Starts programs have been fully earmarked by Congress, and Fixed Guideway Modernization Program funds have been formula-based. However, if unallocated or discretionary funds are available they may be allocated at the discretion of the U.S. Secretary of Transportation, including through a competitive grant process.

Section 5310: Elderly Individuals and Individuals with Disabilities Program

Section 5310 is a formula grant program for the purpose of assisting in meeting the transportation needs of elderly individuals and individuals with disabilities in urbanized and non-urbanized areas. Eligible activities are capital (i.e., wheelchair-accessible buses and vans) and state administrative expenses

Section 5311: Non-Urbanized Area Formula Program

Section 5311 is a formula grant program for non-urbanized areas (under 50,000 population) that provides capital and operating assistance for public transportation systems. Eligible activities include capital, operating assistance and administrative expenses.

Section 5311(b) (3): Rural Transportation Assistance Program (RTAP)

Section 5311(b)(3) is formula funding for states to provide research, technical assistance and training to improve the delivery of transit services in non-urbanized areas (under 50,000 in population).

Section 5314 Supplemental Transportation Rural Assistance Program (STRAP)

STRAP is a one-time pilot program created under the Safe, Accountable, Flexible, and Efficient Transportation Equity Act: A Legacy for Users. The program is designed to supplement and expand existing rural transit systems in Wisconsin by allowing operating expenses of rural transit systems to be reimbursed at a higher rate of federal match than under the Section 5311 program. Eligible activities include planning, capital and operating assistance.

Section 5316: Jobs Access and Reverse Commute Program (JARC)

Section 5316 is a formula-based program for improving access to transportation services to employment and employment related activities for welfare recipients and eligible low income individuals and to transport residents of urbanized areas and non-urbanized areas to suburban employment opportunities. Eligible activities include capital, operating assistance, and administrative expenses.

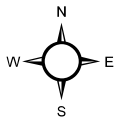
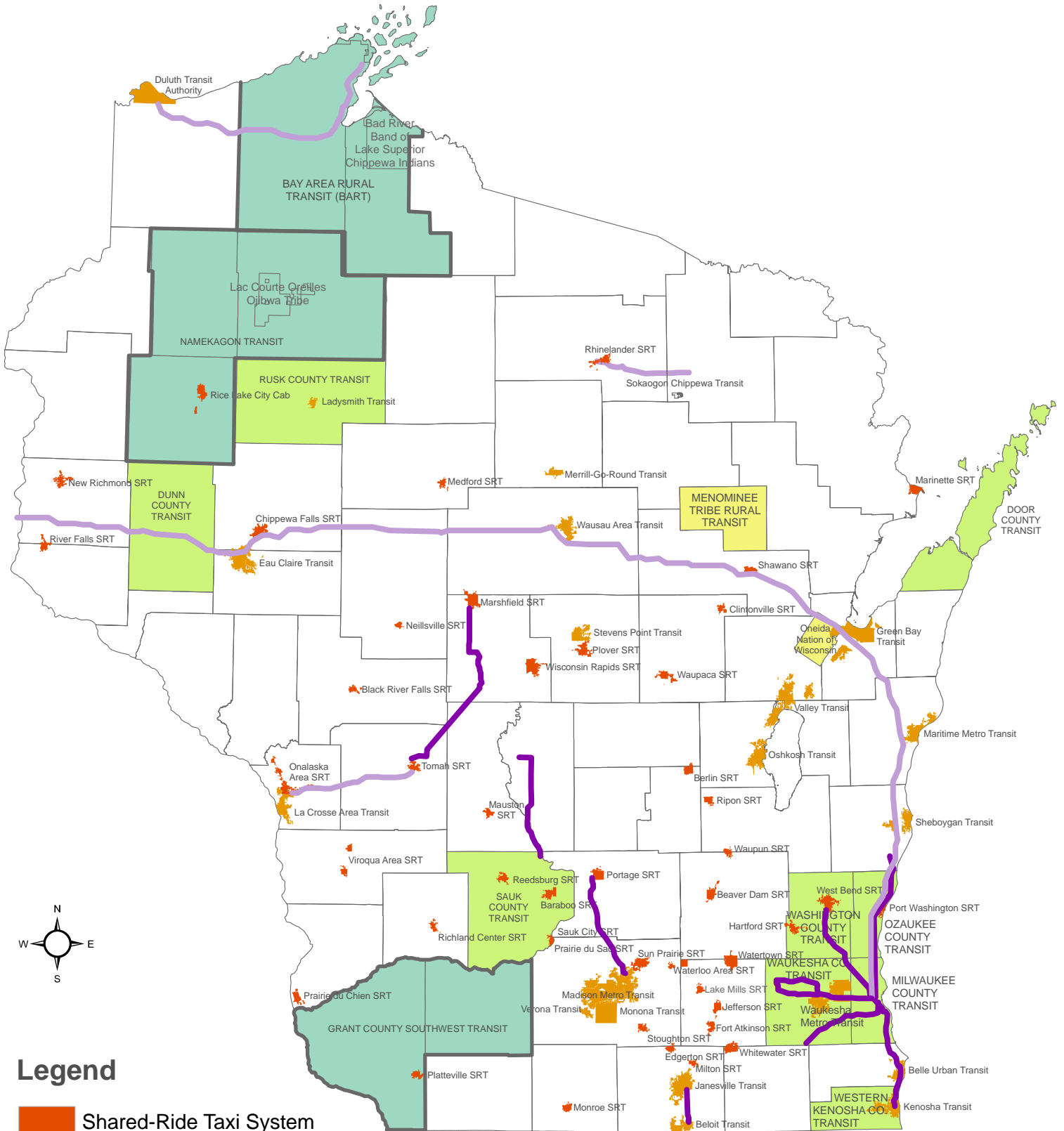
Section 5317: New Freedom Program

Section 5317 is a formula-based program that provides funding for new public transportation services and public transportation alternatives beyond those required by the Americans with Disabilities Act of 1990. Eligible activities include capital, operating assistance, and administrative expenses.

Congestion Mitigation and Air Quality Improvement Program (CMAQ)

The purpose of the CMAQ program is to fund transportation projects or programs that will contribute to attainment or maintenance of the national ambient air quality standards for ozone, carbon monoxide (CO), and particulate matter (PM). CMAQ funds may be invested in all ozone, CO, and PM nonattainment and maintenance areas. Funds also may be used for projects in proximity to nonattainment and maintenance areas if the benefits will be realized primarily within the nonattainment or maintenance area.

2010 WISCONSIN PUBLIC TRANSIT SYSTEMS



Legend

- Shared-Ride Taxi System
- Municipal Bus System
- Reservation-Wide Transit System
- County-Wide Transit System
- Multi-County Transit System
- Publicly Funded Inter-City Service
- Shuttle/Commuter Service

FEDERAL
RAILROAD
ADMINISTRATION
PROGRAM

For Informational Purposes Only

Intercity Passenger Rail Projects

The following are planned intercity passenger rail improvement projects. Some projects between Chicago and Milwaukee have been funded under the American Recovery and Reinvestment Act (ARRA) through the FRA HISPR program. As additional federal funds are appropriated and become available through this or another program, the State may seek funds for some of these projects, and the STIP will be amended as appropriate. All amounts are in 2010 dollars and are subject to revision as efforts progress.

Milwaukee Intermodal Station Train Shed Capacity Needs Improvements and ADA compliance.

Funding sources are being sought for this project to begin construction.

The project includes reconstruction of the train shed structure, improvements to platforms, and construction of an overhead walkway to access platforms at Milwaukee Intermodal Station, and will make the station fully accessible and ADA compliant as required by law.

Total cost: TBD (currently being revised)

Rail infrastructure capacity improvements on Canadian Pacific Railroad line between Chicago and Milwaukee

Capacity improvements to allow for 1 – 3 additional Amtrak Hiawatha service roundtrips each day as well as improve reliability.

Estimated total cost: TBD

The following projects are funded with ARRA funds under the FRA HSIPR program Track 1a and will commence in 2011:

- Installation of crossovers near Truesdell: \$12,000,000
- Platform extension at Milwaukee's Mitchell Airport Rail Station (MARS): \$678,022
- (Note: Illinois was awarded grant funding for Wadsworth bridges in Illinois along the Chicago-Milwaukee Hiawatha Service route)

Construction of a rail bypass of the Milwaukee Intermodal Station for freight trains through the Muskego Yard*

This bypass improves safety and increases capacity at the Milwaukee Intermodal Station for the existing and future intercity passenger trains, as well as the proposed Kenosha-Racine-Milwaukee commuter rail trains.

Estimated total cost: \$29 million (no funding source identified as yet)

Milwaukee-Minneapolis/St. Paul high-speed rail Tier 1 Environmental Impact Statement (Service Level NEPA).

Conduct required environmental study for Milwaukee-Minneapolis/St. Paul corridor.

Project funded under the FRA HSIPR program Track 3: \$600,000 federal funds (\$600,000 state match (\$300,000 from Wisconsin and \$300,000 from Minnesota)

Environmental study and design for Chicago-Milwaukee high-speed rail *

Conducts required environmental and engineering work for Chicago-Milwaukee high-speed rail corridor.

Estimated total cost (Wisconsin portion): \$11 million (PRIIA possible funding source. Competitive application process required.)

Midwest Regional Rail Initiative joint planning efforts

Conduct studies and planning to advance the Midwest Regional Rail System toward implementation. Includes items such as update ridership and revenue numbers, review organizational structure and governance, marketing, service characteristics, etc.

Estimated total cost: TBD

*Federal funding has been authorized for passenger rail development under the Passenger Rail Investment and Improvement Act (PRIIA) and in 2010 annual appropriations (2011 appropriations are expected). Project implementation depends on award of federal funds.

Roadway & Bridge Improvement Programs

The pages that follow list all of WisDOT's projects planned for implementation in Calendar Years 2011, 2012, 2013 and 2014. Projects are sorted in the following order:

CALENDAR YEAR

DIVISION-BUREAU (REGION)

COUNTY NAME

HIGHWAY NUMBER

SCHEDULE DATE

PROJECT ID

It should be noted that the list contains some minimal over-programming (i.e., more projects than can actually be funded in a given year) to allow for attrition, that is, projects being delayed or dropped for other than financial reasons. Preliminary engineering projects will not be contained in the following list although they are likely to be listed in the appropriate MPO TIP.

It should also be noted that the FEDERAL FUND TYPE (or lack of) shown for each project represents a *tentative* fund assignment that may or may not become reality. WisDOT reserves the right to change the federal fund type on individual projects at any time prior to obligation, when necessary, consistent with its overall obligation plan to maximize the use of available federal aid.

Note: The estimated cost range is provided so that WisDOT can award projects by using the competitive process and not disclose bidding information.

Funding Codes

Fund Type

Project Prefix

Congestion Mitigation Air Quality
Surface Transportation Program (STP)

CMAQ, CM
STP, SPIBR, STP-D, STP-
R, STP-S, STP-U, STPG,
STPS, RS, F, FBD, HES,
STO, STPI

High Priority Projects
Minimum Guarantee
National Highway System
National Recreational Trails (funds transferred to DNR)
Interstate Maintenance
Discretionary Allocations

HPP, HPPNH, HPPIB, HPD
MG, MA, MGSTP
NHS, NH, NHSTP, NHI
NRT
IM, IR, IH
ICES, ITS, NCPD, TCSE,
ER

Bridge Replacement and Rehabilitation

BR, BH, BR/BH, BRBH,
BRM, BHO, BRO, BHF,
BRF

Public Land and Forest Highway Programs
Statewide Metropolitan Planning

PLH, FH, OMA
SPR, PL

Local Programs

All these programs, except for the Local Bridge Program, utilize federal and local funds to pay for local projects. In addition to federal and local funds, the Local Bridge Program may also utilize state funds to pay for local projects.

Local Bridge Program: Funds the improvement of local bridges. This includes engineering, real estate and construction costs for administering and implementing bridge improvements on roads not a part of the State Trunk Highway (STH) System

Local Highway Improvement Assistance: Funds the improvement of local highways, including engineering, real estate, construction costs, and department services on roads not a part of the STH System.

STP Urban Program: Improvements in urban areas with populations greater than 5,000. Also non-highway projects including multi-modal facilities, transit capital improvements, bicycle and pedestrian facilities.

STP Rural Program: Improvements to roads and streets functionally classified as higher than rural minor collectors. (Under TEA-21 up to \$2,000,000 per year can now be spent on rural minor collectors.) Also non-highway projects including multi-modal facilities, transit capital improvements, bicycle and pedestrian facilities, and enhancements.

Congestion Mitigation Air Quality (CMAQ): Funds projects that have a positive impact on air quality including highway efficiency improvements, car pooling, transit improvements, development of bicycle and pedestrian facilities and alternative fuel facility and vehicle projects.

Statewide Multimodal Improvement Program (SMIP): SMIP incorporates both the Local Enhancements and Discretionary Programs, as described below.

Local Transportation Enhancements (TE) Program: The program funds activities that "enhance" a transportation project or an area served by a transportation project. It includes: pedestrian and bicycle facilities; pedestrian and bicycle safety and education activities; landscaping: scenic easements; scenic and historic highway programs including tourist and welcome center facilities; historic preservation; rehabilitation of historic transportation facilities; preservation of abandoned railway corridors; control of outdoor advertising; archeological planning/research; water pollution and vehicle caused wildlife mortality mitigation and establishment of transportation museums.

Surface Transportation Discretionary Program (STP-D): Funds activities that foster alternatives to single occupancy vehicle (SOV) trips. It includes: bicycle and pedestrian facilities and plans, transit capital and transportation demand management projects.

State Programs

All these programs utilize federal, state and/or local funds to pay for projects located on the State Trunk Highway (STH) system.

Major Highway Development: Major Highway Development projects are generally the most complex, costly and controversial projects initiated by WisDOT. They are long-term solutions to the most serious deficiencies on highly traveled segments of our highway system. A Major Project is one that has a total cost of more than \$5 million and involves one of the following:

- 1) *Constructing a new highway* 2.5 miles or more in length;
- 2) *Reconstructing or reconditioning* an existing highway by one of the following:
 - a) *Relocating* 2.5 miles or more of existing highway;
 - b) *Adding one or more lanes* 5 miles or more in length to the existing highway;
 - c) *Improving to freeway standards* 10 miles or more of existing divided highway having two or more lanes in either direction.

Improvement of State Bridges: The state bridges subprogram funds improvements to bridges on the non-Interstate portion of the STH System, including bridge replacements and major bridge repairs. It does not include bridges that can be effectively treated through routine repair--they are done through the maintenance program. State bridge improvements are of two types:

- 1) *Replacement:* Constructing a new bridge to replace exiting, deteriorated ones;
- 2) *Rehabilitation:* Restoring the structural integrity of an existing bridge using less extreme measures than replacement, but more than routine maintenance.

State bridges are also categorized by cost:

- 1) *High-cost bridges* are those whose deck areas are 40,000 square feet or more;
- 2) *Routine bridges* are those whose deck areas are less than 40,000 square feet.

Highway Traffic Operations: This subprogram includes all the repair and operation of pavement markings, traffic signs, traffic operation improvements and freeway detours.

Traffic Operation Improvement Program (TOIPS): This program is designed to meet short-term needs generally caused by rapidly increasing congestion, delay and accidents. It offers a means to "put out some fires" expressed by local people, including politicians.

Backbone Rehabilitation: The Backbone Rehabilitation subprogram deals with improvements to Wisconsin's 1,550-mile Corridors 2020 Backbone system that includes all 745 miles of interstate routes. It includes rest areas and information center improvements, bridge widening, bridge deck replacements, various types of pavement rehabilitation and increased access to the system itself.

Existing Highway Improvements: The Existing Highway Improvements program funds improvements to the non-Interstate portion of the STH System. The program funds "3R" improvements (resurfacing, reconditioning and reconstructing existing roadways), the minor addition of lanes, traffic and safety improvements, and minor realignments of roadway.

Improvements in this subprogram are categorized by the type of work involved:

Resurfacing: Rehabilitating the surface of a pavement to provide a smoother ride and to extend the pavement's structural life. Can also include pavement widening and/or shoulder paving to improve safety and reduce shoulder maintenance costs.

Reconditioning: Resurfacing and, in addition, improving an isolated grade, curve or intersection.

Pavement Replacement: The highest type of “resurfacing” whereby the existing pavement structure is replaced with a new one. Does not include widening of the roadway.

Reconstruction: Total rebuilding of the highway to provide a safer facility, to improve geometrics (i.e. longer passing and stopping sight distances, broader turning radii, additional lanes at intersections) and increased traffic handling capabilities. Other benefits are a smoother ride, reduced travel time and lower maintenance costs.

Traffic Maintenance Program: This program funds the refurbishment, repair, cleaning, painting, re-lamping, etc. of existing traffic control devices. Although state crews do most of the routine maintenance on traffic control devices (TCD's), the nature of some of the work and/or the sheer volume of it requires outside help. The biggest items are sign refurbishment of the large freeway guide signs, cleaning and re-lamping of the highway lighting units and traffic control signals on the system.

Safety Programs

All these programs utilize federal funds and the match is either state, local or railroad funds, depending upon the jurisdiction of the highway and type of railroad project. These funds pay for activities that promote safety. The Highway Safety Improvement Program is incorporated into the safety related projects listed by Region in the STIP.

Hazard Elimination Safety (HES) Program: Funds street and highway improvements to high accident locations on state, county and local highways, including the Interstate System. Generally speaking, low cost improvements that maximize safety benefits are sought.

Railroad Crossing Warning Devices: Funds signal warning device installations, circuitry improvements, flashing lights, cantilevered flashing lights and gates.

Railroad Crossing Elimination of Hazards: Funds geometric improvements (grades), modular crossings, separations (limited because of high costs), consolidations and closures.

Central Office Projects

2011-2014 Final STIP Project Listing

C.O.

BROWN County

Year	Project	Schd Dt	Pgm	Contract Type	Concept	Net Miles	HWY	Project Description WISDOT Program	Estimate Anticipated Funding
2013	1009-93-53	06/25/13	207	R/R	MISC	0.000	CTH EB	CTH EB (WOODALE AVE)	\$100,000 - \$249,999
								VILLAGE OF HOWARD	
								CN CROSSING SIGNALS REUSE	
								SAFETY OCR - RAILROAD WARNING DEVICES	RL HWY PROTECT DEV S
2014	1009-93-46	06/25/14	303	R/R	MISC	0.030	STH 032	STH 32 (ASHLAND AVE)	\$100,000 - \$249,999
								ASHWAUBENON	
								CN (FVW) CROSSING SIGNALS & GATES	
								SAFETY OCR - RAILROAD WARNING DEVICES	RAIL HWY PROTECTIVE

2011-2014 Final STIP Project Listing

C.O.

CLARK County

Year	Project	Sch Dt	Pgm	Contract Type	Concept	Net Miles	HWY	Project Description WISDOT Program	Estimate Anticipated Funding
2014	1009-96-17	04/25/14	207	R/R	MISC	0.000	CTH T	CTH T (DIVISION ST)	\$100,000 - \$249,999
								VILLAGE OF WITHEE	
								CN (WCL) CROSSING SINGALS & GATES	
								SAFETY OCR - RAILROAD WARNING DEVICES	RAIL HWY PROTECTIVE

2011-2014 Final STIP Project Listing

C.O.

DANE County

Year	Project	Schd Dt	Pgm	Contract Type	Concept	Net Miles	HWY	Project Description WISDOT Program	Estimate Anticipated Funding
2014	1009-91-59	06/25/14	303	R/R	MISC	0.040	LOC STR	USH 151 (PARK ST)	\$100,000 - \$249,999
								City of Madison	
								WSOR Cross Signals & Gates	
								SAFETY OCR - RAILROAD WARNING DEVICES	RL HWY PROTECT DEV S

2011-2014 Final STIP Project Listing

C.O.

DOUGLAS County

Year	Project	Schd Dt	Pgm	Contract Type	Concept	Net Miles	HWY	Project Description WISDOT Program	Estimate Anticipated Funding
2013	1009-98-30	06/25/13	207	R/R	MISC	0.000	CTH V	CTH V	\$100,000 - \$249,999
								TOWN OF HAWTHORN	
								CN CROSSING SIGNAL & GATES	
								SAFETY OCR - RAILROAD WARNING DEVICES	RL HWY PROTECT DEV S
2011	1190-43-42	02/25/11	303	UTL	MISC	0.470	USH 002	SUPERIOR - ROCKMONT ROAD	\$0 - \$99,999
								SUPERIOR SAFETY & WEIGHT FACILITY	
								UTL/CENTRYTEL MIDWEST-KENDALL/PAR20	
								ROADSIDE FACILITIES	NON-FEDERAL

2011-2014 Final STIP Project Listing

C.O.

DUNN County

Year	Project	Sch Dt	Pgm	Contract Type	Concept	Net Miles	HWY	Project Description WISDOT Program	Estimate Anticipated Funding
2014	1009-96-18	06/25/14	207	R/R	MISC	0.000	CTH F	CTH F	\$100,000 - \$249,999
								TOWN OF HAY RIVER	
								WCL - CROSSING SIGNALS & GATES	
								SAFETY OCR - RAILROAD WARNING DEVICES	RAIL HWY PROTECTIVE

**2011-2014 Final STIP Project Listing
C.O.
EAU CLAIRE County**

Year	Project	Schd Dt	Pgm	Contract Type	Concept	Net Miles	HWY	Project Description WISDOT Program	Estimate Anticipated Funding
2013	1009-96-21	06/25/13	207	R/R	MISC	0.000	CTH G	CTH G	\$100,000 - \$249,999
								VILLAGE OF AUGUSTA	
								UP - CROSSING SIGNALS & GATES	
								SAFETY OCR - RAILROAD WARNING DEVICES	RL HWY PROTECT DEV S
2013	1009-96-19	06/25/13	207	R/R	MISC	0.000	CTH K	CTH K	\$100,000 - \$249,999
								VILLAGE OF FALL CREEK	
								UP - CROSSING SIGNALS & GATES	
								SAFETY OCR - RAILROAD WARNING DEVICES	RL HWY PROTECT DEV S
2013	1009-96-20	06/25/13	207	R/R	MISC	0.000	CTH T	CTH T	\$100,000 - \$249,999
								CITY OF EAU CLAIRE	
								UP - CROSSING SIGNALS & GATES	
								SAFETY OCR - RAILROAD WARNING DEVICES	RL HWY PROTECT DEV S
2013	1009-96-22	06/25/13	207	R/R	MISC	0.000	LOC STR	PEASE STREET	\$100,000 - \$249,999
								VILLAGE OF AUGUSTA	
								UP - CROSSING SIGNALS & GATES	
								SAFETY OCR - RAILROAD WARNING DEVICES	RL HWY PROTECT DEV S

2011-2014 Final STIP Project Listing

C.O.

FOND DU LAC County

Year	Project	Schd Dt	Pgm	Contract Type	Concept	Net Miles	HWY	Project Description WISDOT Program	Estimate Anticipated Funding
2013	1009-93-41	06/25/13	207	R/R	MISC	0.000	LOC STR	LINCOLN ROAD	\$100,000 - \$249,999
								TOWN OF FRIENDSHIP	
								CN - CROSSING SIGNALS AND GATES	
								SAFETY OCR - RAILROAD WARNING DEVICES	RAIL HWY PROTECTIVE
2013	1009-93-42	06/25/13	207	R/R	MISC	0.000	LOC STR	CEMETERY ROAD	\$100,000 - \$249,999
								TOWN OF FRIENDSHIP	
								CN - CROSSING SIGNALS AND GATES	
								SAFETY OCR - RAILROAD WARNING DEVICES	RAIL HWY PROTECTIVE
2013	1009-93-45	06/25/13	207	R/R	MISC	0.000	LOC STR	SUBWAY ROAD	\$100,000 - \$249,999
								TOWN OF FRIENDSHIP	
								CN - CROSSING GATES	
								SAFETY OCR - RAILROAD WARNING DEVICES	RAIL HWY PROTECTIVE

2011-2014 Final STIP Project Listing

C.O.

JACKSON County

Year	Project	Sch Dt	Pgm	Contract Type	Concept	Net Miles	HWY	Project Description WISDOT Program	Estimate Anticipated Funding
2014	1009-95-18	06/25/14	207	R/R	MISC	0.000	CTH E	CTH E	\$100,000 - \$249,999
								TOWN OF ADAMS	
								UP CROSSING SIGNALS & GATES	
								SAFETY OCR - RAILROAD WARNING DEVICES	RAIL HWY PROTECTIVE
2013	1009-95-17	06/25/13	207	R/R	MISC	0.000	CTH P	CTH P	\$100,000 - \$249,999
								TOWN OF CURRAN	
								CN - CROSSING SIGNALS & GATES	
								SAFETY OCR - RAILROAD WARNING DEVICES	RAIL HWY PROTECTIVE

**2011-2014 Final STIP Project Listing
C.O.
LA CROSSE County**

Year	Project	Schd Dt	Pgm	Contract Type	Concept	Net Miles	HWY	Project Description WISDOT Program	Estimate Anticipated Funding
2012	1070-00-73	03/13/12	303	LET	MISC	0.310	IH 090	LACROSSE - TOMAH RD	\$250,000 - \$499,999
								WEST SALEM SAFETY & WEIGHT FACILITY	
								CONST OPS/DEMOLITION	
								ROADSIDE FACILITIES	INTERSTATE MAINTENAN
2013	1070-00-71	01/08/13	303	LET	MISC	0.350	IH 090	LACROSSE - SPARTA	\$6,000,000 - \$6,999,999
								LACROSSE REST AREA NO. 31	
								CONST OPS - RECONSTRUCT REST AREA	
								ROADSIDE FACILITIES	INTERSTATE MAINTENAN

2011-2014 Final STIP Project Listing

C.O.

MARATHON County

Year	Project	Schd Dt	Pgm	Contract Type	Concept	Net Miles	HWY	Project Description WISDOT Program	Estimate Anticipated Funding
2013	1009-94-46	06/25/13	207	R/R	MISC	0.000	CTH C	CTH C	\$100,000 - \$249,999
								TOWN OF KNOWLTON	
								WCL CROSSING SIGNALS & GATES	
								SAFETY OCR - RAILROAD WARNING DEVICES	RL HWY PROTECT DEV S
2013	1009-94-45	06/25/13	207	R/R	MISC	0.000	LOC STR	ROSS STREET	\$100,000 - \$249,999
								VILLAGE OF SCHOFIELD	
								WCL CROSSING SIGNALS & GATES	
								SAFETY OCR - RAILROAD WARNING DEVICES	RL HWY PROTECT DEV S
2014	1009-94-40	06/25/14	303	R/R	MISC	0.020	STH 052	STH 52 (5TH ST)	\$100,000 - \$249,999
								CITY OF WAUSAU	
								WCL CROSSING SIGNALS & GATES	
								SAFETY OCR - RAILROAD WARNING DEVICES	RAIL HWY PROTECTIVE
2014	1009-94-41	06/25/14	303	R/R	MISC	0.020	STH 052	STH 52 (6TH ST)	\$100,000 - \$249,999
								CITY OF WAUSAU	
								WCL CROSSING SIGNALS & GATES	
								SAFETY OCR - RAILROAD WARNING DEVICES	RAIL HWY PROTECTIVE

2011-2014 Final STIP Project Listing

C.O.

MARINETTE County

Year	Project	Schd Dt	Pgm	Contract Type	Concept	Net Miles	HWY	Project Description WISDOT Program	Estimate Anticipated Funding
2014	1009-93-54	06/25/14	207	R/R	MISC	0.000	LOC STR	COUNTRY MEADOWS RD	\$100,000 - \$249,999
								MARINETTE	
								CN CROSSING SIGNALS & GATES	
								SAFETY OCR - RAILROAD WARNING DEVICES	RL HWY PROTECT DEV S

**2011-2014 Final STIP Project Listing
C.O.
MONROE County**

Year	Project	Schd Dt	Pgm	Contract Type	Concept	Net Miles	HWY	Project Description WISDOT Program	Estimate Anticipated Funding
2013	1009-95-19	06/25/13	207	R/R	MISC	0.000	CTH E	CTH E (MAIN ST)	\$100,000 - \$249,999
								VILLAGE OF WARRENS	
								UP CROSSING SIGNALS & GATES	
								SAFETY OCR - RAILROAD WARNING DEVICES	RAIL HWY PROTECTIVE
	1070-00-32		303	I/E	MISC	0.010	IH 090	LACROSSE - TOMAH RD	\$500,000 - \$749,999
								SPARTA SAFETY & WEIGHT FACILITY	
								P/E RECONSTRUCT WEIGH FACILITY	
								ROADSIDE FACILITIES	INTERSTATE MAINT S-L
2011	1070-00-22	10/25/11	303	R/E	MISC	0.010	IH 090	LACROSSE - TOMAH RD	\$100,000 - \$249,999
								SPARTA SAFETY & WEIGHT FACILITY	
								RE OPS	
								ROADSIDE FACILITIES	NON-FEDERAL
2011	1070-00-42	03/25/11	303	UTL	MISC	0.010	IH 090	LACROSSE - TOMAH RD	\$0 - \$99,999
								SPARTA SAFETY & WEIGHT FACILITY	
								UTL OPS	
								ROADSIDE FACILITIES	NON-FEDERAL
2012	1070-00-72	03/12/12	303	LET	MISC	0.010	IH 090	LACROSSE - TOMAH RD	\$9,000,000 - \$9,999,999
								SPARTA SAFETY & WEIGHT FACILITY	
								CONST OPS/NEW CONSTRUCTION	
								ROADSIDE FACILITIES	INTERSTATE MAINTENAN
2014	1009-95-21	06/25/14	207	R/R	MISC	0.000	LOC STR	HAZELWOOD ROAD	\$100,000 - \$249,999
								TOWN OF SPARTA	
								CP RR CROSSING SIGNALS	
								SAFETY OCR - RAILROAD WARNING DEVICES	RAIL HWY PROTECTIVE
2013	1009-95-20	06/25/13	303	R/R	MISC	0.020	STH 173	STH 173	\$100,000 - \$249,999
								VILLAGE OF WARRENS	

2011-2014 Final STIP Project Listing

C.O.

MONROE County

Year	Project	Sch Dt	Pgm	Contract Type	Concept	Net Miles	HWY	Project Description WISDOT Program	Estimate Anticipated Funding
								UP CROSSING SIGNALS & GATES	
								SAFETY OCR - RAILROAD WARNING DEVICES	RAIL HWY PROTECTIVE

2011-2014 Final STIP Project Listing
C.O.
NORTH CENTRAL REGION WIDE County

Year	Project	Schd Dt	Pgm	Contract Type	Concept	Net Miles	HWY	Project Description WISDOT Program	Estimate Anticipated Funding
	1000-31-67		303	I/E	MISC	0.000	VAR HWY	WAUSAU-ST. POINT PORTABLE	\$100,000 - \$249,999
								CHANGEABLE MESSAGE SIGNS	
								INTELLIGENT TRANSPORTATION SYSTEMS (ITS)	ITS

2011-2014 Final STIP Project Listing

C.O.

OCONTO County

Year	Project	Schd Dt	Pgm	Contract Type	Concept	Net Miles	HWY	Project Description WISDOT Program	Estimate Anticipated Funding
2014	1009-93-47	06/25/14	207	R/R	MISC	0.000	LOC STR	CTH S	\$100,000 - \$249,999
								TOWN OF LITTLE SUAMICO	
								CN (SSAM) CROSSING SIGNALS & GATES	
								SAFETY OCR - RAILROAD WARNING DEVICES	RAIL HWY PROTECTIVE

**2011-2014 Final STIP Project Listing
C.O.
OUTAGAMIE County**

Year	Project	Schd Dt	Pgm	Contract Type	Concept	Net Miles	HWY	Project Description WISDOT Program	Estimate Anticipated Funding
2014	1009-93-37	06/25/14	207	R/R	MISC	0.000	CTH A	CTH A	\$100,000 - \$249,999
								Town of Black Creek	
								WCL - Crossing Signals & Gates	
								SAFETY OCR - RAILROAD WARNING DEVICES	RAIL HWY PROTECTIVE
2014	1009-93-40	06/25/14	207	R/R	MISC	0.000	CTH O	CTH O	\$100,000 - \$249,999
								Town of Center	
								WCL - Crossing Signals & Gates	
								SAFETY OCR - RAILROAD WARNING DEVICES	RAIL HWY PROTECTIVE
2014	1009-93-35	06/25/14	207	R/R	MISC	0.000	CTH S	CTH S	\$100,000 - \$249,999
								Town of Center	
								WCL - Crossing Signals & Gates	
								SAFETY OCR - RAILROAD WARNING DEVICES	RAIL HWY PROTECTIVE
2013	1009-93-43	06/25/13	207	R/R	MISC	0.000	LOC STR	HUNTERS ROAD	\$100,000 - \$249,999
								TOWN OF DALE	
								WCL - Crossing Signals & Gates	
								SAFETY OCR - RAILROAD WARNING DEVICES	RAIL HWY PROTECTIVE
2013	1009-93-48	06/25/13	207	R/R	MISC	0.000	LOC STR	DEPOT ROAD	\$100,000 - \$249,999
								Town of Dale	
								CN (WCL) CROSSING SIGNALS & GATES	
								SAFETY OCR - RAILROAD WARNING DEVICES	RAIL HWY PROTECTIVE
2013	1009-93-49	06/25/13	207	R/R	MISC	0.000	LOC STR	SCHOOL ROAD	\$100,000 - \$249,999
								Town of Dale	
								CN (WCL) CROSSING SIGNALS & GATES	
								SAFETY OCR - RAILROAD WARNING DEVICES	RAIL HWY PROTECTIVE
2013	1009-93-50	06/25/13	207	R/R	MISC	0.000	LOC STR	SHAKY LAKE ROAD	\$100,000 - \$249,999
								Town of Dale	
								CN (WCL) CROSSING SIGNALS & GATES	

2011-2014 Final STIP Project Listing

C.O.

OUTAGAMIE County

Year	Project	Sch Dt	Pgm	Contract Type	Concept	Net Miles	HWY	Project Description WISDOT Program	Estimate Anticipated Funding
								SAFETY OCR - RAILROAD WARNING DEVICES	RAIL HWY PROTECTIVE
2014	1009-93-33	06/25/14	207	R/R	MISC	0.000	LOC STR	Center Valley	\$100,000 - \$249,999
								Town of Center	
								WCL - Crossing Signals & Gates	
								SAFETY OCR - RAILROAD WARNING DEVICES	RAIL HWY PROTECTIVE

2011-2014 Final STIP Project Listing

C.O.

OZAUKEE County

Year	Project	Sch Dt	Pgm	Contract Type	Concept	Net Miles	HWY	Project Description WISDOT Program	Estimate Anticipated Funding
2014	1009-92-49	06/25/14	207	R/R	MISC	0.000	CTH KK	CTH KK (MOORE ROAD)	\$100,000 - \$249,999
								PORT WASHINGTON	
								UP CROSSING SIGNALS & GATES	
								SAFETY OCR - RAILROAD WARNING DEVICES	RAIL HWY PROTECTIVE
2014	1009-92-50	06/25/14	207	R/R	MISC	0.000	LOC STR	OAKLAND AVENUE	\$100,000 - \$249,999
								PORT WASHINGTON	
								UP CROSSING SIGNALS & GATES	
								SAFETY OCR - RAILROAD WARNING DEVICES	RAIL HWY PROTECTIVE

2011-2014 Final STIP Project Listing

C.O.

PORTAGE County

Year	Project	Schd Dt	Pgm	Contract Type	Concept	Net Miles	HWY	Project Description WISDOT Program	Estimate Anticipated Funding
2012	1009-94-42	03/25/12	207	R/R	MISC	0.000	LOC STR	OLD HIGHWAY 18	\$100,000 - \$249,999
								TOWN OF STOCKTON	
								WCL CROSSING SIGNALS & GATES	
								SAFETY OCR - RAILROAD WARNING DEVICES	NON-FEDERAL

2011-2014 Final STIP Project Listing

C.O.

RACINE County

Year	Project	Sch Dt	Pgm	Contract Type	Concept	Net Miles	HWY	Project Description WISDOT Program	Estimate Anticipated Funding
2014	1009-92-46	06/25/14	207	R/R	MISC	0.000	LOC STR	HILL VALLEY ROAD	\$100,000 - \$249,999
								CITY OF BURLINGTON	
								WCL - Crossing Signals & Gates	
								SAFETY OCR - RAILROAD WARNING DEVICES	RAIL HWY PROTECTIVE

2011-2014 Final STIP Project Listing

C.O.

ROCK County

Year	Project	Schd Dt	Pgm	Contract Type	Concept	Net Miles	HWY	Project Description WISDOT Program	Estimate Anticipated Funding
2013	1009-91-58	06/25/13	207	R/R	MISC	0.050	CTH J	CTH J (WRIGHT RD)	\$100,000 - \$249,999
								TOWN OF JANESVILLE	
								WSOR CROSSING SIGNALS & GATES	
								SAFETY OCR - RAILROAD WARNING DEVICES	RL HWY PROTECT DEV S
2013	1009-91-57	06/25/13	207	R/R	MISC	0.050	LOC STR	LIMA CENTER RD	\$100,000 - \$249,999
								TOWN OF LIMA	
								WSOR CROSSING SIGNALS & GATES	
								SAFETY OCR - RAILROAD WARNING DEVICES	RL HWY PROTECT DEV S
2014	1009-91-52	06/25/14	303	R/R	MISC	0.050	USH 051	STH 51	\$100,000 - \$249,999
								CITY OF EDGERTON	
								WSOR CROSSING SIGNALS & GATES	
								SAFETY OCR - RAILROAD WARNING DEVICES	RAIL HWY PROTECTIVE

2011-2014 Final STIP Project Listing

C.O.

SHEBOYGAN County

Year	Project	Schd Dt	Pgm	Contract Type	Concept	Net Miles	HWY	Project Description WISDOT Program	Estimate Anticipated Funding
2014	1009-93-51	06/25/14	207	R/R	MISC	0.000	CTH KK	CTH KK (MINNESOTA ST)	\$100,000 - \$249,999
								VILLAGE OF OOSTBURG	
								WCL CROSSING SIGNALS	
								SAFETY OCR - RAILROAD WARNING DEVICES	RAIL HWY PROTECTIVE

2011-2014 Final STIP Project Listing

C.O.

STATEWIDE County

Year	Project	Schd Dt	Pgm	Contract Type	Concept	Net Miles	HWY	Project Description WISDOT Program	Estimate Anticipated Funding
	1000-00-12		303	I/E	MISC	0.000	NON HWY	SANBORN GROUP ARCHITECTURE	\$0 - \$99,999
								MASTER CONTRACT	
								STATE 3R	NON-FEDERAL
	1000-31-66		303	I/E	MISC	0.000	NON HWY	PORTABLE CHANGABLE MESSAGE SIGNS	\$250,000 - \$499,999
								STATEWIDE	
								INTELLIGENT TRANSPORTATION SYSTEMS (ITS)	ITS
	1000-41-46		305	I/E	TOITS	0.000	NON HWY	Statewide ITS Architecture Support	\$250,000 - \$499,999
								Maintain and Update Architecture	
								Develop Needed Documents	
								INTELLIGENT TRANSPORTATION SYSTEMS (ITS)	ITS - GREAT LAKES
	1000-41-47		305	I/E	TOITS	0.000	NON HWY	ITS Project Evaluation	\$100,000 - \$249,999
								TEA-21 EARMARK PROJECT EVALUATIONS	
								Evaluate 9 FY02 Great Lakes Earmark	
								INTELLIGENT TRANSPORTATION SYSTEMS (ITS)	ITS - GREAT LAKES
	1000-31-68		303	I/E	MISC	0.000	VAR HWY	OTHER STATE OF WISCONSIN	\$100,000 - \$249,999
								PORTABLE CHANGEABLE MESSAGE SIGNS	
								INTELLIGENT TRANSPORTATION SYSTEMS (ITS)	ITS
	1009-00-09		305	I/E	TOITS	0.000	VAR HWY	Cambridge Systematics Services	\$0 - \$99,999
								IDAS Software Training	
								INTELLIGENT TRANSPORTATION SYSTEMS (ITS)	NON-FEDERAL
2012	1009-99-43	06/25/12	207	R/R	MISC	0.000	VAR HWY	CP STATEWIDE LED PROJECT	\$100,000 - \$249,999
								CANADIAN PACIFIC RR	

2011-2014 Final STIP Project Listing

C.O.

STATEWIDE County

Year	Project	Schd Dt	Pgm	Contract Type	Concept	Net Miles	HWY	Project Description WISDOT Program	Estimate Anticipated Funding
								CP LED REPLACEMENTS	
								SAFETY OCR - RAILROAD WARNING DEVICES	RAIL HWY CROSS HAZ E

2011-2014 Final STIP Project Listing

C.O.

WASHINGTON County

Year	Project	Sch Dt	Pgm	Contract Type	Concept	Net Miles	HWY	Project Description WISDOT Program	Estimate Anticipated Funding
2013	1009-92-66	06/25/13	207	R/R	MISC	0.000	LOC STR	KETTLE MORAIN DR.	\$100,000 - \$249,999
								Village of Slinger	
								UP CROSSING SIGNALS & GATES	
								SAFETY OCR - RAILROAD WARNING DEVICES	RAIL HWY PROTECTIVE

2011-2014 Final STIP Project Listing

C.O.

WAUKESHA County

Year	Project	Sch Dt	Pgm	Contract Type	Concept	Net Miles	HWY	Project Description WISDOT Program	Estimate Anticipated Funding
2014	1009-92-47	06/25/14	207	R/R	MISC	0.000	LOC STR	COLGATE ROAD	\$100,000 - \$249,999
								VILLAGE OF SUSSEX	
								UP Crossing Signals & Gates	
								SAFETY OCR - RAILROAD WARNING DEVICES	RAIL HWY PROTECTIVE
2014	1009-92-48	06/25/14	207	R/R	MISC	0.000	LOC STR	BROOKHILL ROAD	\$100,000 - \$249,999
								VILLAGE OF GENESEE DEPOT	
								WSOR CROSSING SIGNALS & GATES	
								SAFETY OCR - RAILROAD WARNING DEVICES	RAIL HWY PROTECTIVE

2011-2014 Final STIP Project Listing

C.O.

WINNEBAGO County

Year	Project	Schd Dt	Pgm	Contract Type	Concept	Net Miles	HWY	Project Description WISDOT Program	Estimate Anticipated Funding
2014	1009-93-44	01/25/14	207	R/R	MISC	0.000	LOC STR	SHERMAN ROAD	\$100,000 - \$249,999
								CITY OF OSHKOSH	
								WCL CROSSING SIGNALS AND GATES	
								SAFETY OCR - RAILROAD WARNING DEVICES	RAIL HWY PROTECTIVE

2011-2014 Final STIP Project Listing

C.O.

WOOD County

Year	Project	Schd Dt	Pgm	Contract Type	Concept	Net Miles	HWY	Project Description WISDOT Program	Estimate Anticipated Funding
2014	1009-94-48	06/25/14	207	R/R	MISC	0.000	CTH G	CTH G	\$100,000 - \$249,999
								TOWN OF PORT EDWARDS	
								CN CROSSING SIGNALS AND GATES	
								SAFETY OCR - RAILROAD WARNING DEVICES	RL HWY PROTECT DEV S
2013	1009-94-43	06/25/13	207	R/R	MISC	0.000	LOC STR	SOUTH STREET (NORTH RD)	\$100,000 - \$249,999
								VILLAGE OF AUBURNDALE	
								CN (WCL) CROSSING SIGNALS AND GATES	
								SAFETY OCR - RAILROAD WARNING DEVICES	RAIL HWY PROTECTIVE
2013	1009-94-44	06/25/13	207	R/R	MISC	0.000	LOC STR	GEORGE STREET	\$100,000 - \$249,999
								VILLAGE OF AUBURNDALE	
								CN (WCL) CROSSING SIGNALS AND GATES	
								SAFETY OCR - RAILROAD WARNING DEVICES	RAIL HWY PROTECTIVE
2014	1009-94-47	06/25/14	207	R/R	MISC	0.000	LOC STR	SENECA ROAD	\$100,000 - \$249,999
								TOWN OF PORT EDWARDS	
								CN CROSSING SIGNALS AND GATES	
								SAFETY OCR - RAILROAD WARNING DEVICES	RL HWY PROTECT DEV S

Southwest Region Projects

2011-2014 Final STIP Project Listing

**SW Region
COLUMBIA County**

Year	Project	Schd Dt	Pgm	Contract Type	Concept	Net Miles	HWY	Project Description WISDOT Program	Estimate Anticipated Funding
2011	5432-00-01	08/25/11	205	C/E	BRRPL	0.100	CTH A	DOYLESTOWN - RANDOLPH	\$0 - \$99,999
								UP RAILROAD BRIDGE P-11-0033	
								DESIGN/BRIDGE REPLACEMENT	
								LOCAL LOW COST BRIDGE	(117) BRIDGE 15% OFF
2014	5432-00-71	02/11/14	205	LET	BRRPL	0.100	CTH A	DOYLESTOWN - RANDOLPH	\$500,000 - \$749,999
								UP RAILROAD BRIDGE	
								CONST OPS/BRIDGE REPLACEMENT	
								LOCAL LOW COST BRIDGE	(117) BRIDGE 15% OFF
2011	6723-00-01	04/25/11	205	C/E	BRRPL	0.230	CTH M	CTH E - CTH GG	\$100,000 - \$249,999
								UP RAILROAD BRIDGE P-11-0040	
								DESIGN/BRIDGE REPLACEMENT	
								LOCAL LOW COST BRIDGE	BRIDGE PROG 85% ON/O
2013	6723-00-71	02/12/13	205	LET	BRRPL	0.230	CTH M	CTH E - CTH GG	\$1,000,000 - \$1,999,999
								UP RAILROAD BRIDGE B-11-XXXX	
								CONST OPS/BRIDGE REPLACEMENT	
								LOCAL LOW COST BRIDGE	BRIDGE PROG 85% ON/O
2012	5434-00-71	05/08/12	205	LET	BRRPL	0.080	CTH SS	RIO - CTH G	\$250,000 - \$499,999
								MIDDLE BRANCH DUCK CREEK BR B11XXXX	
								CONST OPS/BRIDGE REPLACEMENT	
								LOCAL LOW COST BRIDGE	BRIDGE PROG 85% ON/O
2013	5843-00-72	05/14/13	205	LET	BRRHB	0.020	CTH V	OKEE - HARMONY ROAD	\$100,000 - \$249,999
								(SPRING CREEK INLET BR & APPRS)	
								CONST OPS - BRIDGE DECK REPLACEMENT	
								LOCAL LOW COST BRIDGE	BRIDGE 65% ON SYS
	1012-00-00		303	I/E	PVRPLA	6.640	IH 039	MADISON - PORTAGE	\$4,000,000 - \$4,999,999
								CTH CS TO IH 90	
								DESIGN/PAVEMENT REPLACEMENT	

2011-2014 Final STIP Project Listing
SW Region
COLUMBIA County

Year	Project	Schd Dt	Pgm	Contract Type	Concept	Net Miles	HWY	Project Description WISDOT Program	Estimate Anticipated Funding
								BACKBONE - NON-SE WI	INTERSTATE MAINTENAN
	1161-00-34		303	I/E	MISC	14.120	IH 039	PORTAGE - PACKWAUKEE	\$0 - \$99,999
								WISCONSIN RIVER TO N COUNTY LINE	
								DESIGN/PRE-CONSTRUCTION ENGINEERING	
								BACKBONE - NON-SE WI	NON-FEDERAL
2011	1010-02-94	02/25/11	303	SFA	MISC	0.010	IH 039	MADISON - PORTAGE	\$100,000 - \$249,999
								WISCONSIN RIVER BRGS B-11-22 & 23	
								TRG MIT 1010-02-64	
								BACKBONE - NON-SE WI	NON-FEDERAL
2014	1010-02-82	09/09/14	303	LET	RESURF	10.120	IH 039	MADISON - PORTAGE	\$15,000,000 - \$16,999,999
								CTH CS - PORTAGE INTERCHANGE	
								CONST OPS/RESURFACING	
								BACKBONE - NON-SE WI	INTERSTATE MAINTENAN
2014	1010-02-90	03/25/14	303	SFA	MISC	10.120	IH 039	MADISON-PORTAGE	\$100,000 - \$249,999
								CTH CS - PORTAGE INTERCHANGE	
								TRF MIT 1010-02-82	
								BACKBONE - NON-SE WI	NON-FEDERAL
	1014-00-04		303	I/E	PVRPLA	3.480	IH 090	WISCONSIN DELLS - PORTAGE	\$1,000,000 - \$1,999,999
								STH 33 TO IH 39	
								DESIGN/PAVEMENT REPLACEMENT	
								BACKBONE - NON-SE WI	INTERSTATE MAINTENAN
2011	6219-01-71	09/25/11	214	LLC	MISC	0.000	LOC STR	CITY OF WISCONSIN DELLS RIVERWALK	\$1,000,000 - \$1,999,999
								RIVER ROAD TO CHULA VISTA	
								CONST OPS- CONST BIKE/PED PATH	
								LOCAL ENHANCEMENTS	HIGH PRIORITY PROJEC
2011	6996-05-27	04/25/11	214	C/E	MISC	0.000	NON HWY	PORTAGE BIKE/PED TRAIL	\$500,000 - \$749,999
								(ADAMS STREET - STH 33)	

2011-2014 Final STIP Project Listing
SW Region
COLUMBIA County

Year	Project	Schd Dt	Pgm	Contract Type	Concept	Net Miles	HWY	Project Description WISDOT Program	Estimate Anticipated Funding
								PE - BIKE/PED PATH	
								LOCAL ENHANCEMENTS	HIGH PRIORITY PROJEC
2011	6996-05-32	04/25/11	214	C/E	MISC	0.000	NON HWY	C OF PORTAGE, CANAL BIKE/PED TRAIL	\$0 - \$99,999
								ADAMS STREET TO CP RR BR UNDERPASS	
								PE - BIKE/PED TRAIL SEGMENT 2	
								LOCAL ENHANCEMENTS	STP ENHANCEMENT
2011	6996-05-33	12/25/11	214	LLC	MISC	0.000	NON HWY	C OF PORTAGE, CANAL BIKE/PED TRAIL	\$250,000 - \$499,999
								ADAMS STREET TO CP RR BR UNDERPASS	
								CONST OPS-BIKE/PED TRAIL SEGMENT 2	
								LOCAL ENHANCEMENTS	STP ENHANCEMENT
2011	6996-05-34	04/25/11	215	C/E	MISC	0.000	NON HWY	C PORTAGE,CANAL TWO TRAIL BRIDGES	\$0 - \$99,999
								LOCK STREET TO HAMILTON STREET	
								PE-TWO TRAIL BRIDGES	
								BICYCLE AND PEDESTRIAN FACILITIES	STP ENHANCEMENT
2011	6996-05-35	12/25/11	215	LLC	MISC	0.000	NON HWY	C PORTAGE,CANAL TWO TRAIL BRIDGES	\$100,000 - \$249,999
								LOCK STREET TO HAMILTON STREET	
								CONST OPS - TWO TRAIL BRIDGES	
								BICYCLE AND PEDESTRIAN FACILITIES	STP ENHANCEMENT
2012	6996-05-28	05/08/12	214	LET	MISC	0.000	NON HWY	PORTAGE BIKE/PED TRAIL	\$1,000,000 - \$1,999,999
								(ADAMS STREET - STH 33)	
								CONST OPS - GRADE, BASE, SURFACE	
								LOCAL ENHANCEMENTS	HIGH PRIORITY PROJEC
	6030-01-32		303	I/E	RDMTN	17.030	STH 022	STH 60 - MONTELLO	\$250,000 - \$499,999
								STH 60 TO STH 33	
								PRELIMINARY ENGINEERING	
								STATE 3R	NON-FEDERAL
2013	6707-00-62	08/13/13	303	LET	RDMTN	1.390	STH 146	CAMBRIA - STH 22	\$250,000 - \$499,999

2011-2014 Final STIP Project Listing
SW Region
COLUMBIA County

Year	Project	Schd Dt	Pgm	Contract Type	Concept	Net Miles	HWY	Project Description WISDOT Program	Estimate Anticipated Funding
								NORTH V LIMIT TO STH 22	
								CONST OP//PM MILL & OVERLAY	
								STATE 3R	STP <200,000 POPULAT
2011	6020-04-60	07/12/11	303	LET	RDMTN	4.280	USH 051	DEFOREST - PORTAGE	\$1,000,000 - \$1,999,999
								CTH V TO STH 22	
								CONST OPS//MILL & OVERLAY PAVEMENT	
								STATE 3R	NON-FEDERAL

**2011-2014 Final STIP Project Listing
SW Region
CRAWFORD County**

Year	Project	Schd Dt	Pgm	Contract Type	Concept	Net Miles	HWY	Project Description WISDOT Program	Estimate Anticipated Funding
2011	5001-05-72	01/25/11	206	LFA	MISC	0.000	CTH C	FERRYVILLE - SOLDIERS GROVE	\$0 - \$99,999
								HELGERSON HILL ROAD INTERSECTION	
								CONST OPS/IMPROVE SIGHT DISTANCE	
								SAFETY - SMALL LOCAL HSIP	HIGHWAY SAFETY IMP P
2011	5002-01-72	01/25/11	206	LFA	MISC	0.000	CTH E	STH 131 - USH 61	\$0 - \$99,999
								MAPLE RIDGE&PLAINVIEW RIDGE INTERS	
								CONST-SIGHT DISTANCE IMPROVEMENTS	
								SAFETY - SMALL LOCAL HSIP	HIGHWAY SAFETY IMP P
2011	5496-00-72	05/10/11	206	LET	RECST	0.700	CTH N	STH 35 - STH 27	\$750,000 - \$999,999
								TETER LANE INTERSECTION	
								CONST OPS / RECONSTRUCT ALIGNMENT	
								SAFETY - HIGH RISK RURAL ROADS	HSIP-HIGH RISK RURAL
2011	5496-00-73	04/25/11	217	LLC	MISC	0.000	CTH N	STH 27 - STH 60	\$100,000 - \$249,999
								INDUSTRIAL DRIVE TO STH 60	
								CONST OP-SIDEWALK & MULTI USE TRAIL	
								SAFE ROUTES TO SCHOOL	SAFE ROUTES TO SCHOOL
2011	5997-00-71	01/25/11	206	LFA	MISC	0.000	LOC STR	C PRAIRIE DU CHIEN	\$0 - \$99,999
								WASHINGTON ST & BEAUMONT RD INTER	
								CONST OPS/IMPROVE PED CROSSING	
								SAFETY - SMALL LOCAL HSIP	HIGHWAY SAFETY IMP P
2011	5997-01-00	03/25/11	217	C/E	MISC	0.000	LOC STR	PED/BIKE TRAIL, C PRAIRIE DU CHIEN	\$0 - \$99,999
								MARQUETTE ROAD TO 22ND STREET	
								PE/PATH&TRAFFIC CONTROL IMPROVEMENT	
								SAFE ROUTES TO SCHOOL	SAFE ROUTES TO SCHOOL
2012	5541-06-21	08/25/12	303	R/E	RESURF	9.300	STH 027	PRAIRIE DU CHIEN - EASTMAN	\$100,000 - \$249,999
								.09M ON CIPRA TO .04M S OF KABOUN	
								R/E OPERATIONS	

**2011-2014 Final STIP Project Listing
SW Region
CRAWFORD County**

Year	Project	Schd Dt	Pgm	Contract Type	Concept	Net Miles	HWY	Project Description WISDOT Program	Estimate Anticipated Funding
								STATE 3R	NON-FEDERAL
2012	5541-06-40	02/25/12	303	UTL	RESURF	9.300	STH 027	PRAIRIE DU CHIEN - EASTMAN .09M N OF CIPRA TO .04M S OF KABOUN	\$250,000 - \$499,999
								UTILITY OPS	
								STATE 3R	NON-FEDERAL
	5160-00-33		303	I/E	BRRHB	0.080	STH 035	PRAIRIE DU CHIEN - FERRYVILLE STRUCTURES B-12-41,42,43,45	\$0 - \$99,999
								PE//CONCRETE DECK OVERLAY & REPAIRS	
								STATE LOW COST BRIDGE	NON-FEDERAL
	5161-01-37		303	I/E	RDMTN	26.220	STH 035	LYNXVILLE - GENOA CTH E TO STH 56	\$0 - \$99,999
								PE-PREVENT MAINT SEALCOAT	
								STATE 3R	NON-FEDERAL
2011	5160-00-60	04/25/11	303	LFA	RDMTN	15.580	STH 035	PRAIRIE DU CHIEN - GENOA CTH E TO N CRAWFORD CO LINE	\$100,000 - \$249,999
								LFA/JOINT REPAIR & OVERLAY	
								STATE 3R	NON-FEDERAL
2013	1661-05-73	12/10/13	303	LET	RECST	0.980	STH 035	MARQUETTE RD, PRAIRIE DU CHIEN MOONEY STREET TO WASHINGTON STREET	\$5,000,000 - \$5,999,999
								CONST OP//GRADE, BASE, AND SURFACE	
								STATE 3R	STP <200,000 POPULAT
2013	1661-05-83	12/10/13	303	LET	RECST	0.980	STH 035	MARQUETTE RD, PRAIRIE DU CHIEN MOONEY STREET TO WASHINGTON STREET	\$500,000 - \$749,999
								CONST OP/SANITARY SEWER AND WATER	
								STATE 3R	NON-FEDERAL
2013	5160-00-63	08/13/13	303	LET	BRRHB	0.080	STH 035	PRAIRIE DU CHIEN - FERRYVILLE STRUCTURES B-12-41,42,43,45	\$500,000 - \$749,999

**2011-2014 Final STIP Project Listing
SW Region
CRAWFORD County**

Year	Project	Schd Dt	Pgm	Contract Type	Concept	Net Miles	HWY	Project Description WISDOT Program	Estimate Anticipated Funding
								CONST OP//DECK OVERLAY & REPAIRS	
								STATE LOW COST BRIDGE	NON-FEDERAL
2014	1661-05-22	11/25/14	303	R/E	RECSTE	1.450	STH 035	MARQUETTE RD, PRAIRIE DU CHIEN	\$250,000 - \$499,999
								WASHINGTON ST TO CLIFFWOOD DR, PDC	
								RIGHT OF WAY OPER (STATE)	
								STATE 3R	NON-FEDERAL
	5180-07-34		303	I/E	RDMTN	12.070	STH 060	USH 18 - USH 61	\$0 - \$99,999
								USH 18 ELY TO USH 61	
								PE/PREVENTATIVE MAINT-SEALCOAT	
								STATE 3R	NON-FEDERAL
2014	5180-07-64	04/08/14	303	LET	RDMTN	12.070	STH 060	USH 18 - USH 61	\$250,000 - \$499,999
								USH 18 ELY TO USH 61	
								PREVENTATIVE MAINT-SEALCOAT	
								STATE 3R	NON-FEDERAL
2011	5170-03-66	10/25/11	303	OST	BRRHB	0.001	STH 082	LANSING BRIDGE	\$250,000 - \$499,999
								B120009 AT IA/WI LINE	
								PIER DOLPHIN CONST/WI SHARE	
								STATE LOW COST BRIDGE	NON-FEDERAL
2012	5170-02-62	08/14/12	303	LET	BRSHRM	0.001	STH 082	LANSING - STH 35	\$250,000 - \$499,999
								B120008 AT WISC/IOWA LINE	
								BRSHRM-CONCRETE OVERLAY	
								STATE LOW COST BRIDGE	NON-FEDERAL
2013	5170-03-67	07/25/13	303	OST	BRRHB	0.001	STH 082	LANSING BRIDGE	\$3,000,000 - \$3,999,999
								B120009 AT IA/WI LINE	
								BRIDGE PAINTING CONST/WI SHARE	
								STATE LOW COST BRIDGE	NON-FEDERAL
2012	5780-02-60	07/25/12	303	LFA	RDMTN	0.000	STH 131	STH 60-STEUBEN	\$250,000 - \$499,999

2011-2014 Final STIP Project Listing

SW Region

CRAWFORD County

Year	Project	Schd Dt	Pgm	Contract Type	Concept	Net Miles	HWY	Project Description WISDOT Program	Estimate Anticipated Funding
								FROM STH 60 NORTHERLY TO STH 179	
								RDMTN/CUL REPL& RESTORE DITCHES/CRC	
								STATE 3R	NON-FEDERAL
2014	5783-03-71	01/14/14	303	LET	BRRPL	0.010	STH 131	WAUZEKA - SOLDIERS GROVE	\$500,000 - \$749,999
								DELLAMATER HOLLOW CREEK B-12-0079	
								CONST OPS/BRIDGE REPLACEMENT	
								STATE LOW COST BRIDGE	BRIDGE PROG 85% ON/O
	5790-02-33		303	I/E	RDMTN	7.500	STH 171	STH 35 - GAYS MILLS	\$0 - \$99,999
								STH 35 ELY TO STH 27	
								PE-PREVENT MAINT SEALCOAT	
								STATE 3R	NON-FEDERAL
2012	5790-01-81	12/11/12	303	LET	BRRPL	0.030	STH 171	FERRYVILLE - MT STERLING	\$500,000 - \$749,999
								JOY HOLLOW BR B120180 & C121703	
								CONST OPS/REPLACE STRUCTURES	
								STATE LOW COST BRIDGE	BRIDGE PROG 85% ON/O
2013	5862-03-61	07/25/13	303	LFA	RDMTN	0.000	STH 171	GAYS MILLS - EAST COUNTY LINE	\$250,000 - \$499,999
								FR GAYS MILLS TO EAST COUNTY LINE	
								RDMTN CRC/SHOULDERS & BEAM GUARD	
								STATE 3R	NON-FEDERAL
2014	5790-02-63	04/08/14	303	LET	RDMTN	7.500	STH 171	STH 35 - GAYS MILLS	\$250,000 - \$499,999
								STH 35 ELY TO STH 27	
								PREVENT MAINT SEALCOAT	
								STATE 3R	NON-FEDERAL
2011	5870-04-22	03/25/11	303	R/E	MISC	0.010	STH 179	EASTMAN - STEUBEN	\$0 - \$99,999
								0.67 MI W STEUBEN, C-12-0112	
								RE OPS	
								STATE LOW COST BRIDGE	NON-FEDERAL

2011-2014 Final STIP Project Listing

SW Region

CRAWFORD County

Year	Project	Schd Dt	Pgm	Contract Type	Concept	Net Miles	HWY	Project Description WISDOT Program	Estimate Anticipated Funding
2012	5870-04-61	11/13/12	303	LET	RDMTN	8.800	STH 179	EASTMAN-STEUBEN	\$2,000,000 - \$2,999,999
								FROM STH 27 EASTERLY TO STH 131	
								RDMTN/MILL & SURFACE	
								STATE 3R	NON-FEDERAL
2012	5870-04-81	03/13/12	303	LET	MISC	0.010	STH 179	EASTMAN - STEUBEN	\$250,000 - \$499,999
								0.67 MI W STEUBEN, C-12-0114	
								CONST OPS//REPLACE CULVERT	
								STATE LOW COST BRIDGE	STP <200,000 POPULAT
2011	5336-00-70	01/25/11	206	LFA	MISC	0.000	TWN RD	TOWN OF SCOTT, HOOVER HOLLOW ROAD	\$0 - \$99,999
								BROWN RIDGE ROAD TO STH 60	
								CONST OPS - REMOVE VERTICAL CREST	
								SAFETY - SMALL LOCAL HSIP	HIGHWAY SAFETY IMP P
2011	5336-00-71	01/25/11	206	LFA	MISC	0.000	TWN RD	T OF SCOTT,HOOVER HOLLOW RD SITE 2	\$0 - \$99,999
								BROWN RIDGE ROAD TO STH 60	
								CONST-SIGHT DISTANCE IMPROVEMENT	
								SAFETY - SMALL LOCAL HSIP	HIGHWAY SAFETY IMP P
2011	5336-00-72	01/25/11	206	LFA	MISC	0.000	TWN RD	TOWN OF SCOTT, CADOMA ROAD	\$0 - \$99,999
								SYERS ROAD TO RILEYVILLE ROAD	
								CONST OPS - REMOVE VERTICAL CREST	
								SAFETY - SMALL LOCAL HSIP	HIGHWAY SAFETY IMP P
2011	1661-05-74	11/08/11	303	LET	RESURF	0.420	USH 018	PRAIRIE DUCHIEN BYPASS/MAIN-MARQUET	\$500,000 - \$749,999
								IOWA (EB) & WISCONSIN (WB) STS, PDC	
								CONST OP/CONCRETE PATCHING	
								STATE 3R	NAT'L HWY SYSTEM
2011	1661-05-84	11/08/11	303	LET	RESURF	0.420	USH 018	PRAIRIE DUCHIEN BYPASS/MAIN-MARQUET	\$100,000 - \$249,999
								IOWA (EB) & WISCONSIN (WB) STS, PDC	
								CONST OP/SANITARY SEWER & WATER	

**2011-2014 Final STIP Project Listing
SW Region
CRAWFORD County**

Year	Project	Schd Dt	Pgm	Contract Type	Concept	Net Miles	HWY	Project Description WISDOT Program	Estimate Anticipated Funding
								STATE 3R	NON-FEDERAL
2013	1661-05-28	10/25/13	302	R/E	RECSTE	2.750	USH 018	PRAIRIE DUCHIEN BYPAS/S TOWN-STH 60	\$250,000 - \$499,999
								SOUTH TOWN LANE ELY TO STH 60	
								RIGHT OF WAY OPER	
								MAJORS	NON-FEDERAL
2014	1661-05-26	10/25/14	303	R/E	RECST	1.510	USH 018	MARQUETTE RD, PRAIRIE DU CHIEN	\$750,000 - \$999,999
								WEBSTER ST ELY TO LA POINTE ST, PDC	
								RIGHT OF WAY OPER (LPA)	
								STATE 3R	NON-FEDERAL
2011	1650-03-60	04/25/11	303	LFA	RDMTN	12.680	USH 061	BOSCOBEL - READSTOWN	\$100,000 - \$249,999
								STH 60 TO STH 171	
								LFA/JOINT REPAIR & ASPHALT OVERLAY	
								STATE 3R	NON-FEDERAL
2013	1656-01-66	02/12/13	303	LET	RDMTN	23.240	USH 061	BOSCOBEL - READSTOWN	\$500,000 - \$749,999
								WI RIVER BRIDGE TO USH 14	
								CONST OPS/PM CULVERT PIPE LINING	
								STATE 3R	STP <200,000 POPULAT
2014	1650-02-60	11/11/14	303	LET	PVRPLA	22.800	USH 061	BOSCOBEL - READSTOWN	\$20,000,000 - \$24,999,999
								STH 60 TO USH 14	
								CONST OPS//PAVEMENT REPLACEMENT	
								STATE 3R	NAT'L HWY SYSTEM

2011-2014 Final STIP Project Listing

**SW Region
DANE County**

Year	Project	Schd Dt	Pgm	Contract Type	Concept	Net Miles	HWY	Project Description WISDOT Program	Estimate Anticipated Funding
2012	3675-00-72	05/08/12	205	LET	BRRHB	0.100	CTH B	USH 51 - CTH N	\$250,000 - \$499,999
								YAHARA RIVER BRIDGE	
								CONST OPS - DECK REPLACEMENT	
								LOCAL LOW COST BRIDGE	BRIDGE PROG 85% ON/O
2011	3677-00-03	01/25/11	206	C/E	RECST	0.000	CTH BB	REINER ROAD - CTH N	\$0 - \$99,999
								VILAS HOPE ROAD INTERSECTION	
								PE/PLAN CHECK INTERS IMPROVEMENTS	
								SAFETY (REGULAR HSIP)	NON-FEDERAL
2011	3677-00-73	06/14/11	206	LET	RECST	0.000	CTH BB	REINER ROAD - CTH N	\$0 - \$99,999
								VILAS HOPE ROAD INTERSECTION	
								CONST OPS-INTERSECTION IMPROVEMENTS	
								SAFETY (REGULAR HSIP)	HIGHWAY SAFETY IMP P
2012	5994-00-71	02/14/12	206	LET	RECST	0.550	CTH BB	CITY OF MONONA, MONONA DRIVE	\$3,000,000 - \$3,999,999
								WINNEQUAH ROAD - COTTAGE GROVE RD.	
								CONST OPS / RECONSTRUCTION	
								STP URBAN OVER 200,000	STP MADISON/MILW/RND
2012	5994-00-75	02/14/12	206	LET	RECST	0.550	CTH BB	CITY OF MONONA, MONONA DRIVE	\$0 - \$99,999
								WINNEQUAH ROAD - COTTAGE GROVE RD.	
								UTL OPS / RECONSTRUCTION	
								STP URBAN OVER 200,000	NON-FEDERAL
2012	5994-00-76	02/14/12	206	LET	RECST	0.550	CTH BB	CITY OF MONONA, MONONA DRIVE	\$0 - \$99,999
								WINNEQUAH ROAD - COTTAGE GROVE RD.	
								UTL OPS / RECONSTRUCTION	
								STP URBAN OVER 200,000	NON-FEDERAL
2013	5994-00-72	01/08/13	206	LET	RECST	0.950	CTH BB	CITY OF MONONA, MONONA DRIVE	\$7,000,000 - \$7,999,999
								NICHOLS ROAD - WINNEQUAH ROAD	
								CONST OPS / RECONSTRUCTION	

2011-2014 Final STIP Project Listing

**SW Region
DANE County**

Year	Project	Schd Dt	Pgm	Contract Type	Concept	Net Miles	HWY	Project Description WISDOT Program	Estimate Anticipated Funding
								STP URBAN OVER 200,000	STP MADISON/MILW/RND
2011	5896-00-73	12/13/11	205	LET	BRRPL	0.100	CTH M	CTH M, C OF FITCHBURG	\$750,000 - \$999,999
								FORMER C&NW RR BRIDGE B-13-0951	
								CONST OPS - STRUCTURE & APPROACHES	
								LOCAL LOW COST BRIDGE	BRIDGE 65% ON SYS
2012	5992-08-78	03/13/12	206	LET	RECSTE	0.000	CTH M	SOUTH JUNCTION RD, C OF MADISON	\$8,000,000 - \$8,999,999
								VALLEY VIEW RD TO WATTS RD	
								CONST OPS / RECONSTRUCTION	
								STP URBAN OVER 200,000	STP MADISON/MILW/RND
2011	5992-08-79	12/13/11	206	LET	RECST	1.900	CTH MS	CITY OF MADISON, UNIVERSITY AVENUE	\$7,000,000 - \$7,999,999
								ALLEN BLVD - SEGOE ROAD	
								CONST OPS / RECONSTRUCTION	
								STP URBAN OVER 200,000	STP MADISON/MILW/RND
2011	5992-08-82	12/13/11	217	LET	RECST	0.000	CTH MS	CITY OF MADISON, UNIVERSITY AVENUE	\$500,000 - \$749,999
								SPRING HARBOR DRIVE INTERSECTION	
								CONST OPS / PEDESTRIAN UNDERPASS	
								SAFE ROUTES TO SCHOOL	SAFE ROUTES TO SCHOO
2011	5658-00-03	01/25/11	206	C/E	RECST	0.000	CTH PB	PAOLI - VERONA	\$0 - \$99,999
								SUNSET DRIVE INTERSECTION	
								PE/RECONSTRUCT INTERSECTION	
								SAFETY (REGULAR HSIP)	HIGHWAY SAFETY IMP P
2012	5658-00-73	05/08/12	206	LET	RECST	0.000	CTH PB	PAOLI - VERONA	\$100,000 - \$249,999
								SUNSET DRIVE INTERSECTION	
								CONST/TURN LANES,INTERS IMPROVEMNTS	
								SAFETY (REGULAR HSIP)	HIGHWAY SAFETY IMP P
2012	5992-08-77	03/13/12	206	LET	RECSTE	1.290	CTH S	MINERAL POINT RD,CITY MADISON	\$9,000,000 - \$9,999,999
								SOUTH JUNCTION RD INTERSECTION	

**2011-2014 Final STIP Project Listing
SW Region
DANE County**

Year	Project	Schd Dt	Pgm	Contract Type	Concept	Net Miles	HWY	Project Description WISDOT Program	Estimate Anticipated Funding
								CONST OPS - GRADE, BASE, PAVEMENT	
								STP URBAN OVER 200,000	STP MADISON/MILW/RND
	1002-01-01		303	I/E	BRRPLE	0.010	IH 039	C OF MADISON	\$100,000 - \$249,999
								MILWAUKEE STREET BRIDGE B-13-0131	
								DESIGN/BRIDGE REPLACEMENT	
								BACKBONE - NON-SE WI	NAT'L HWY SYSTEM
	1002-01-02		303	I/E	BRRHB	0.010	IH 039	C OF MADISON	\$100,000 - \$249,999
								MILWAUKEE STREET BRIDGE B-13-0477	
								DESIGN/WIDEN/DECK REPLACEMENT	
								BACKBONE - NON-SE WI	NAT'L HWY SYSTEM
	1010-02-04		303	I/E	BRRHB	0.230	IH 039	MADISON - PORTAGE	\$750,000 - \$999,999
								STH 19 & CPR OVERPASS STRUCTURES	
								DESIGN / DECK REPLACEMENTS	
								BACKBONE - NON-SE WI	INTERSTATE MAINTENAN
	1011-04-08		303	I/E	BRRPL	0.010	IH 039	MADISON - PORTAGE	\$100,000 - \$249,999
								HOEPKER ROAD BRIDGE B-13-0100	
								DESIGN/PRE-CONSTRUCTION ENGINEERING	
								BACKBONE - NON-SE WI	INTERSTATE MAINTENAN
	1011-04-09		303	I/E	BRRPL	0.010	IH 039	MADISON - PORTAGE	\$100,000 - \$249,999
								RIVER ROAD BRIDGE B-13-0089	
								DESIGN/PRE-CONSTRUCTION ENGINEERING	
								BACKBONE - NON-SE WI	INTERSTATE MAINTENAN
2011	1001-02-92	03/25/11	303	SFA	MISC	9.100	IH 039	JANESVILLE - MADISON	\$0 - \$99,999
								CTH B TO USH 12	
								TRF MIT 1001-01-61	
								BACKBONE - NON-SE WI	NON-FEDERAL
2011	1001-04-75	03/08/11	303	LET	RESURF	6.947	IH 039	BELOIT - MADISON	\$12,000,000 - \$12,999,999

2011-2014 Final STIP Project Listing

**SW Region
DANE County**

Year	Project	Schd Dt	Pgm	Contract Type	Concept	Net Miles	HWY	Project Description WISDOT Program	Estimate Anticipated Funding
								STH 106 TO CTH B	
								CONST OPS - ASPHALT OVERLAY	
								BACKBONE - NON-SE WI	INTERSTATE MAINT S-L
2011	1001-04-95	01/25/11	303	SFA	MISC	6.990	IH 039	BELOIT - MADISON	\$100,000 - \$249,999
								STH 106 TO CTH B	
								TRF MIT 1001-04-75	
								BACKBONE - NON-SE WI	NON-FEDERAL
2011	1001-06-91	03/25/11	303	SFA	MISC	0.020	IH 039	JANESVILLE - MADISON ROAD	\$0 - \$99,999
								LAKE DRIVE OVERPASS STRUCTURES	
								TRF MIT 1001-06-71	
								BACKBONE - NON-SE WI	NON-FEDERAL
2011	1011-04-24	08/25/11	303	R/E	BRRPL	0.010	IH 039	MADISON - PORTAGE	\$0 - \$99,999
								CTH I OVERPASSES B-13-639	
								R/E OPERATIONS	
								BACKBONE - NON-SE WI	NON-FEDERAL
2011	1011-04-64	07/25/11	303	LFA	BRSHRM	0.160	IH 039	MADISON - PORTAGE	\$0 - \$99,999
								CUBA VALLEY RD STRUCS B-13-87/88	
								LFA/ASPHALT DECK OVERLAYS	
								BACKBONE - NON-SE WI	NON-FEDERAL
2012	1001-01-61	12/11/12	303	LET	RDMTN	9.100	IH 039	JANESVILLE - MADISON	\$1,000,000 - \$1,999,999
								CTH B TO USH 12	
								CONST OPS/RDMTN/PM APPR 20100301	
								BACKBONE - NON-SE WI	INTERSTATE MAINTENAN
2012	1010-00-72	11/13/12	303	LET	RESURF	4.840	IH 039	MADISON - LAKE DELTON ROAD	\$8,000,000 - \$8,999,999
								(LIEN ROAD TO USH 51)	
								CONST OPS - ASPHALT OVERLAY	
								BACKBONE - NON-SE WI	INTERSTATE MAINTENAN

2011-2014 Final STIP Project Listing

**SW Region
DANE County**

Year	Project	Schd Dt	Pgm	Contract Type	Concept	Net Miles	HWY	Project Description WISDOT Program	Estimate Anticipated Funding
2012	1010-01-78	01/10/12	303	LET	BRRHB	0.050	IH 039	MADISON - LAKE DELTON ROAD	\$3,000,000 - \$3,999,999
								(USH 51 OVERPASS STRUCTURES)	
								CONST OPS - REPLACE DECKS	
								BACKBONE - NON-SE WI	INTERSTATE MAINTENAN
2012	1010-01-98	02/25/12	303	SFA	MISC	0.050	IH 039	MADISON - LAKE DELTON ROAD	\$0 - \$99,999
								USH 51 OVERPASS STRUCTURES	
								TRF MIT 1010-01-78	
								BACKBONE - NON-SE WI	NON-FEDERAL
2012	1010-02-79	11/13/12	303	LET	BRRHB	0.190	IH 039	MADISON - PORTAGE	\$3,000,000 - \$3,999,999
								USH 151 OVERPASS STRUCTURES	
								CONST / DECK REPLACEMENTS	
								BACKBONE - NON-SE WI	INTERSTATE MAINTENAN
2012	1011-04-77	12/11/12	303	LET	BRRPL	0.010	IH 039	MADISON - PORTAGE	\$2,000,000 - \$2,999,999
								CTH I OVERPASS B-13-0639	
								CONST/BRIDGE REPLACEMENT	
								BACKBONE - NON-SE WI	INTERSTATE MAINTENAN
2012	1011-04-97	03/25/12	303	SFA	MISC	0.010	IH 039	MADISON - PORTAGE	\$0 - \$99,999
								CTH I OVERPASS B-13-0639	
								TRF MIT 1011-04-77	
								BACKBONE - NON-SE WI	NON-FEDERAL
2013	1010-00-73	11/12/13	303	LET	RESURF	5.770	IH 039	MADISON-LAKE DELTON ROAD	\$8,000,000 - \$8,999,999
								(USH 51 - CTH V)	
								CONST OPS - ASPHALT OVERLAY	
								BACKBONE - NON-SE WI	INTERSTATE MAINTENAN
2013	1010-00-79	05/14/13	303	LET	MISC	0.010	IH 039	MADISON - PORTAGE	\$500,000 - \$749,999
								PORTAGE ROAD TO HOEPKER ROAD	
								CONST/PM ELIG/STEEL ARCH CULVERT	

2011-2014 Final STIP Project Listing

**SW Region
DANE County**

Year	Project	Schd Dt	Pgm	Contract Type	Concept	Net Miles	HWY	Project Description WISDOT Program	Estimate Anticipated Funding
								BACKBONE - NON-SE WI	INTERSTATE MAINTENAN
2013	1010-00-95	03/25/13	303	SFA	MISC	9.750	IH 039	MADISON - LAKE DELTON ROAD	\$100,000 - \$249,999
								LIEN ROAD TO USH 51	
								TRF MIT 1010-00-72	
								BACKBONE - NON-SE WI	NON-FEDERAL
2013	1010-02-99	02/25/13	303	SFA	MISC	0.190	IH 039	MADISON - PORTAGE	\$0 - \$99,999
								USH 151 OVERPASS STRUCTURES	
								TRF MIT 1010-02-79	
								BACKBONE - NON-SE WI	NON-FEDERAL
2014	1010-00-98	01/25/14	303	SFA	MISC	5.770	IH 039	MADISON - LAKE DELTON ROAD	\$100,000 - \$249,999
								USH 51 - CTH V	
								TRF MIT 1010-00-73	
								BACKBONE - NON-SE WI	NON-FEDERAL
2011	1066-02-92	03/25/11	303	SFA	MISC	4.990	IH 094	MADISON - MILWAUKEE ROAD	\$100,000 - \$249,999
								(BADGER INTERCHANGE - CTH N)	
								TRF MIT	
								BACKBONE - NON-SE WI	NON-FEDERAL
2011	5849-00-04	01/25/11	205	C/E	BRRPL	0.030	LOC STR	LACY ROAD, C OF FITCHBURG	\$0 - \$99,999
								SWAN CREEK BRIDGE & APPROACHES	
								PRE-CONSTRUCTION ENGINEERING	
								LOCAL LOW COST BRIDGE	BRIDGE PROG 85% ON/O
2011	5886-02-02	04/12/11	206	LET	MISC	1.195	LOC STR	V WAUNAKEE&T WESTPORT BIKE/PED ACC	\$2,000,000 - \$2,999,999
								WOODLAND DRIVE IMPROVEMENTS	
								CONST OPS - CONST BIKE/PED PATH	
								STP URBAN OVER 200,000	HIGH PRIORITY PROJEC
2011	5992-09-01	10/25/11	205	C/E	BRRHB	0.060	LOC STR	MILWAUKEE STREET, C OF MADISON	\$250,000 - \$499,999
								EAST BRANCH STARKWEATHER CREEK BR	

2011-2014 Final STIP Project Listing
SW Region
DANE County

Year	Project	Schd Dt	Pgm	Contract Type	Concept	Net Miles	HWY	Project Description WISDOT Program	Estimate Anticipated Funding
								PRE-CONSTRUCTION ENGINEERING	
								LOCAL LOW COST BRIDGE	BRIDGE PROG 85% ON/O
2012	5849-00-74	02/14/12	205	LET	BRRPL	0.030	LOC STR	LACY ROAD, C OF FITCHBURG	\$100,000 - \$249,999
								SWAN CREEK BRIDGE & APPROACHES	
								CONST OPS - STRUCTURE & APPROACHES	
								LOCAL LOW COST BRIDGE	BRIDGE PROG 85% ON/O
2012	5992-09-71	04/10/12	205	LET	BRRHB	0.030	LOC STR	MILWAUKEE STREET, C OF MADISON	\$1,000,000 - \$1,999,999
								EAST BRANCH STARKWEATHER CREEK BR	
								CONST OPS - DECK REPLACEMENT	
								LOCAL LOW COST BRIDGE	BRIDGE PROG 85% ON/O
2011	1009-13-03	06/14/11	303	LET	MISC	0.000	NON HWY	WORLD DAIRY WETLAND MIT BANK SITE	\$100,000 - \$249,999
								CITY OF MADISON OUTLOT 9 & 10	
								CONST OPS/RESTORE WETLANDS	
								WETLAND BANKING	NON-FEDERAL
2011	5556-02-00	04/25/11	214	C/E	MISC	0.000	NON HWY	GLACIAL DRUMLIN TRAIL	\$0 - \$99,999
								(IH 39 - COTTAGE GROVE)	
								PE - GLACIAL DRUMLIN TRAIL	
								LOCAL ENHANCEMENTS	HIGH PRIORITY PROJEC
2011	5992-01-95	07/25/11	214	C/E	MISC	0.000	NON HWY	CENTRAL PARK, CITY OF MADISON	\$0 - \$99,999
								S INGERSOLL ST TO S BALDWIN ST	
								PE/PLAN CHECK -BIKE/PED PATH	
								LOCAL ENHANCEMENTS	HIGH PRIORITY PROJEC
2011	5992-08-09	01/25/11	206	MIS	MISC	0.000	NON HWY	RIDESHARE COORDINATOR	\$0 - \$99,999
								MADISON AREA MPO	
								FUNDING FOR CALENDAR YEAR 2011	
								STP URBAN OVER 200,000	STP MADISON/MILW/RND
2011	5992-08-12	01/25/11	206	MIS	MISC	0.000	NON HWY	PLANNING ACTIVITY	\$100,000 - \$249,999

2011-2014 Final STIP Project Listing

**SW Region
DANE County**

Year	Project	Schd Dt	Pgm	Contract Type	Concept	Net Miles	HWY	Project Description WISDOT Program	Estimate Anticipated Funding
								MADISON AREA MPO	
								FUNDING FOR CALENDAR YEAR 2011	
								STP URBAN OVER 200,000	STP MADISON/MILW/RND
2012	1009-15-03	08/25/12	303	C/E	MISC	0.000	NON HWY	WORLD DAIRY WETLAND MIT BANK SITE	\$0 - \$99,999
								CITY OF MADISON OUTLOT 9 & 10	
								MONITOR WETLAND SITE	
								WETLAND BANKING	NON-FEDERAL
2012	5556-02-71	06/25/12	214	LLC	MISC	0.000	NON HWY	GLACIAL DRUMLIN TRAIL	\$100,000 - \$249,999
								(IH 39 - COTTAGE GROVE)	
								CONST OPS - GRADE, BASE, SURFACE	
								LOCAL ENHANCEMENTS	HIGH PRIORITY PROJEC
2012	5992-01-96	07/25/12	214	R/R	MISC	0.000	NON HWY	CENTRAL PARK, CITY OF MADISON	\$0 - \$99,999
								GATEWAY WSOR RAILROAD CROSSING	
								R/R OPS - INSTALL SIDEWALK CROSSING	
								LOCAL ENHANCEMENTS	HIGH PRIORITY PROJEC
2012	5992-01-97	04/25/12	214	LLC	MISC	0.000	NON HWY	CENTRAL PARK, CITY OF MADISON	\$3,000,000 - \$3,999,999
								GREAT LAWN BIKE/PEDESTRIAN PATH	
								CONST OPS - BIKE/PED PATH	
								LOCAL ENHANCEMENTS	HIGH PRIORITY PROJEC
2012	5992-08-10	01/25/12	206	MIS	MISC	0.000	NON HWY	RIDESHARE COORDINATOR	\$0 - \$99,999
								MADISON AREA MPO	
								FUNDING FOR CALENDAR YEAR 2012	
								STP URBAN OVER 200,000	STP MADISON/MILW/RND
2012	5992-08-13	01/25/12	206	MIS	MISC	0.000	NON HWY	PLANNING ACTIVITY	\$100,000 - \$249,999
								MADISON AREA MPO	
								FUNDING FOR CALENDAR YEAR 2012	
								STP URBAN OVER 200,000	STP MADISON/MILW/RND

2011-2014 Final STIP Project Listing

**SW Region
DANE County**

Year	Project	Schd Dt	Pgm	Contract Type	Concept	Net Miles	HWY	Project Description WISDOT Program	Estimate Anticipated Funding
2011	5145-00-22	09/25/11	303	R/E	RECOND	9.560	STH 019	MAZOMANIE - USH 12	\$0 - \$99,999
								STH 78 TO USH 12	
								R/E OPERATIONS	
								STATE 3R	NON-FEDERAL
2011	5290-01-21	03/25/11	303	R/E	RECOND	0.810	STH 019	MAIN STREET, VILLAGE OF WAUNAKEE	\$2,000,000 - \$2,999,999
								KLEIN DRIVE TO DIVISION STREET	
								R/E OPERATIONS	
								STATE 3R	NON-FEDERAL
2011	6085-00-21	07/25/11	303	R/E	BRRPL	0.230	STH 019	IH 39 - SUN PRAIRIE	\$0 - \$99,999
								TOKEN CREEK STRUCTURES	
								R/E ACQUISITION	
								STATE LOW COST BRIDGE	NON-FEDERAL
2012	5290-01-40	02/25/12	303	UTL	RECOND	0.810	STH 019	MAIN STREET, VILLAVE OF WAUNAKEE	\$100,000 - \$249,999
								KLEIN DRIVE TO DIVISION STREET	
								UTL OPS/LEVEL OF EFFORT	
								STATE 3R	NON-FEDERAL
2012	5290-01-50	08/25/12	303	R/R	RECOND	0.010	STH 019	MAIN STREET, VILLAGE OF WAUNAKEE	\$100,000 - \$249,999
								WSOR RAIL CROSSING	
								R/R OPS/REPLACE CROSSING	
								STATE 3R	STP ANY AREAS
2012	5290-01-51	08/25/12	303	R/R	RECOND	0.010	STH 019	MAIN STREET, VILLAGE OF WAUNAKEE	\$100,000 - \$249,999
								WSOR RAIL CROSSING	
								R/R OPS/CROSSING GATES	
								STATE 3R	STP ANY AREAS
2012	5290-01-72	12/11/12	303	LET	RECOND	0.810	STH 019	MAIN STREET, VILLAGE OF WAUNAKEE	\$3,000,000 - \$3,999,999
								KLEIN DRIVE TO DIVISION STREET	
								CONST OPS/GRADE, BASE & SURFACE	

2011-2014 Final STIP Project Listing

**SW Region
DANE County**

Year	Project	Schd Dt	Pgm	Contract Type	Concept	Net Miles	HWY	Project Description WISDOT Program	Estimate Anticipated Funding
								STATE 3R	STP ANY AREAS
2012	5290-01-73	12/11/12	303	LET	RECOND	0.810	STH 019	MAIN STREET, VILLAGE OF WAUNAKEE	\$750,000 - \$999,999
								KLEIN DRIVE TO DIVISION STREET	
								CONST OPS/SAN SEWER AND WATERMAIN	
								STATE 3R	NON-FEDERAL
2012	6085-00-76	04/10/12	303	LET	BRRPL	0.230	STH 019	IH 39 - SUN PRAIRIE	\$1,000,000 - \$1,999,999
								TOKEN CREEK STRS-B-13-608/609	
								CONST OPS/REPLACE STRUCTURES	
								STATE LOW COST BRIDGE	NON-FEDERAL
2014	5145-00-71	09/09/14	303	LET	RECOND	9.560	STH 019	MAZOMANIE - USH 12	\$4,000,000 - \$4,999,999
								STH 78 TO USH 12	
								CONST OPS/PULVERIZE AND OVERLAY	
								STATE 3R	STP ANY AREA
	3070-00-32		303	I/E	RDMTN	9.960	STH 073	IH 39 - IH 94	\$100,000 - \$249,999
								0.3MI N PIERCE ROAD TO USH 12	
								DESIGN//PM MILL & OVERLAY	
								STATE 3R	STP ENHANCEMENT
2011	5926-00-74	05/10/11	303	LET	MISC	0.020	STH 092	MT HOREB - BROOKLYN	\$100,000 - \$249,999
								DEER CREEK CULVERT C-12-155	
								CONST OPS/REPLACE CULVERT	
								STATE LOW COST BRIDGE	STP <200,000 POPULAT
2012	5926-00-61	03/25/12	303	LFA	RDMTN	5.020	STH 092	MOUNT HOREB - MOUNT VERNON	\$500,000 - \$749,999
								USH 151 TO CTH G (EAST)	
								LFA/ASPHALT OVERLAY	
								STATE 3R	NON-FEDERAL
2011	5420-03-71	03/08/11	303	LET	PVRPLA	2.142	STH 113	PACKERS & NORTHPORT, C OF MADISON	\$9,000,000 - \$9,999,999
								CTH CV TO KNUTSON DRIVE	

2011-2014 Final STIP Project Listing

**SW Region
DANE County**

Year	Project	Schd Dt	Pgm	Contract Type	Concept	Net Miles	HWY	Project Description WISDOT Program	Estimate Anticipated Funding
								CONST OPS/REPLACE PAVEMENT	
								STATE 3R	STP ANY AREAS
2011	5420-03-73	01/25/11	303	LFA	PVRPLA	2.330	STH 113	PACKERS & NORTHPORT, C OF MADISON	\$100,000 - \$249,999
								FIRST ST-INT LA/300' N RR-CTH CV	
								CONST OPS/WIRING FOR LIGHTS/SIGS	
								STATE 3R	NON-FEDERAL
2011	5420-03-76	01/25/11	303	LFA	RECOND	2.070	STH 113	PACKERS & NORTHPORT, C OF MADISON	\$0 - \$99,999
								CTH CV TO KNUTSON DRIVE	
								CONST OPS-WIRING FOR LIGHTS/SIGS	
								STATE 3R	NON-FEDERAL
2011	5420-03-78	03/08/11	303	LET	MISC	2.142	STH 113	PACKERS & NORTHPORT, C OF MADISON	\$1,000,000 - \$1,999,999
								CTH CV TO KNUTSON DRIVE	
								CONST OPS/SAN SEWER & WATER MAIN	
								STATE 3R	NON-FEDERAL
2011	5362-00-72	01/25/11	206	LFA	MISC	0.000	TWN RD	T SPRINGDALE, TOWN HALL ROAD	\$0 - \$99,999
								NORWEGIAN TRAIL INTERSECTION	
								CONST OPS/CURVE WARNING SIGNS	
								SAFETY - SMALL LOCAL HSIP	HIGHWAY SAFETY IMP P
2012	5685-00-73	01/10/12	205	LET	BRRHB	0.020	TWN RD	DYRESON ROAD BRIDGE & APPROACHES	\$500,000 - \$749,999
								(TOWN OF DUNN)	
								CONST OPS - DECK REPLACEMENT	
								LOCAL LOW COST BRIDGE	NON-FEDERAL
2012	5804-00-74	03/13/12	205	LET	BRRPL	0.030	TWN RD	FRITZ ROAD, T OF MONTROSE	\$100,000 - \$249,999
								FLYNN CREEK BRIDGE B13XXXX	
								CONST OPS/BRIDGE REPLACEMENT	
								LOCAL LOW COST BRIDGE	(117) BRIDGE 15% OFF
2012	6208-00-74	03/13/12	205	LET	BRRPL	0.050	TWN RD	RUSSET ROAD, T OF BRISTOL	\$100,000 - \$249,999

2011-2014 Final STIP Project Listing
SW Region
DANE County

Year	Project	Schd Dt	Pgm	Contract Type	Concept	Net Miles	HWY	Project Description WISDOT Program	Estimate Anticipated Funding
								MAUNESHA RIVER BRIDGE B-13-XXXX	
								CONST OPS/BRIDGE REPLACEMENT	
								LOCAL LOW COST BRIDGE	(117) BRIDGE 15% OFF
	1206-00-02		303	I/E	BRRHB	0.010	USH 012	SOUTH MADISON BELTLINE	\$0 - \$99,999
								SEMINOLE HIGHWAY BRIDGE B-13-0264	
								PRE-CONSTRUCTION ENGINEERING	
								BACKBONE - NON-SE WI	NON-FEDERAL
2011	1200-01-81	07/12/11	303	LET	RECST	0.010	USH 012	MADISON - CAMBRIDGE	\$500,000 - \$749,999
								DUTCH MILL PARK & RIDE EXPANSION	
								CONST OPS/RECONSTRUCTION	
								BACKBONE - NON-SE WI	NON-FEDERAL
2011	1206-01-21	02/25/11	303	R/E	RECST	0.010	USH 012	MADISON - CAMBRIDGE	\$3,000,000 - \$3,999,999
								(FISH HATCHERY RD INTERCHANGE)	
								REAL ESTATE ACQUISITION	
								BACKBONE - NON-SE WI	NON-FEDERAL
2011	1206-01-40	06/25/11	303	UTL	RECST	0.010	USH 012	MADISON - CAMBRIDGE	\$100,000 - \$249,999
								FISH HATCHERY ROAD INTERCHANGE	
								UTL OPS - LEVEL OF EFFORT	
								BACKBONE - NON-SE WI	NON-FEDERAL
2011	3080-00-78	05/10/11	303	LET	RECOND	0.640	USH 012	MADISON - CAMBRIDGE	\$750,000 - \$999,999
								CTH AB INTERSECTION	
								CONST / RECONSTRUCT TURN LANES	
								SAFETY (REGULAR HSIP)	HIGHWAY SAFETY IMP P
2011	5300-04-76	05/10/11	303	LET	RECOND	0.040	USH 012	SAUK CITY - MADISON	\$1,000,000 - \$1,999,999
								GAMMON ROAD INTERCHANGE	
								CONST OPS/RECOND/TOIP 5300-04-78	
								STATE 3R	STP ANY AREAS

2011-2014 Final STIP Project Listing

**SW Region
DANE County**

Year	Project	Schd Dt	Pgm	Contract Type	Concept	Net Miles	HWY	Project Description WISDOT Program	Estimate Anticipated Funding
2011	5300-04-77	11/08/11	303	LET	RECOND	0.720	USH 012	SAUK CITY - MADISON	\$2,000,000 - \$2,999,999
								OLD SAUK ROAD TO MINERAL POINT ROAD	
								CONST OPS/ADD EB & WB AUX LANES	
								STATE 3R	STP ANY AREAS
2011	5300-04-78	06/25/11	303	MIS	MISC	0.040	USH 012	SAUK CITY - MADISON	\$0 - \$99,999
								GAMMON ROAD INTERCHANGE	
								TOIP ITEMS INCIDENTAL TO 5300-04-76	
								STATE 3R	STP ANY AREAS
2011	5300-04-92	03/25/11	303	SFA	MISC	0.040	USH 012	SAUK CITY - MADISON	\$0 - \$99,999
								GAMMON ROAD INTERCHANGE	
								TRF MIT 5300-04-76	
								STATE 3R	NON-FEDERAL
2012	1206-01-84	06/12/12	303	LET	RECST	0.010	USH 012	MADISON - CAMBRIDGE	\$6,000,000 - \$6,999,999
								FISH HATCHERY RD INTERCHANGE	
								CONST OPS/INTERCHG IMP (PHASE 2)	
								SAFETY (REGULAR HSIP)	HIGHWAY SAFETY IMP P
2012	1206-01-85	06/12/12	303	LET	RECST	0.010	USH 012	MADISON - CAMBRIDGE	\$250,000 - \$499,999
								FISH HATCHERY RD INTERCHANGE	
								CONST OPS/WATER MAIN	
								BACKBONE - NON-SE WI	NON-FEDERAL
2012	1206-01-94	03/25/12	303	SFA	MISC	0.010	USH 012	MADISON - CAMBRIDGE	\$0 - \$99,999
								FISH HATCHERY RD INTERCHANGE	
								TRF MIT 1206-01-84	
								BACKBONE - NON-SE WI	NON-FEDERAL
2012	1206-04-62	12/11/12	303	LET	RDMTN	6.320	USH 012	C MADISON, SOUTH MADISON BELTLINE	\$500,000 - \$749,999
								FISH HATCHERY ROAD TO IH 90	
								CONST OPS/RDMTN/PM ELIGIBLE	

2011-2014 Final STIP Project Listing

**SW Region
DANE County**

Year	Project	Schd Dt	Pgm	Contract Type	Concept	Net Miles	HWY	Project Description WISDOT Program	Estimate Anticipated Funding
								BACKBONE - NON-SE WI	NON-FEDERAL
2012	5300-02-21	01/25/12	303	R/E	BRRPLE	0.010	USH 012	WEST MADISON BELTLINE	\$100,000 - \$249,999
								HIGH POINT STRUCTURE	
								R/E OPERATIONS	
								STATE LOW COST BRIDGE	NON-FEDERAL
2013	5300-02-40	06/25/13	303	UTL	BRRPLE	0.010	USH 012	WEST MADISON BELTLINE	\$0 - \$99,999
								HIGH POINT STRUCTURE	
								UTL OPS/LEVEL OF EFFORT	
								STATE LOW COST BRIDGE	NON-FEDERAL
	5310-02-01		303	I/E	PVRPLA	0.670	USH 014	SPRING GREEN - MADISON	\$100,000 - \$249,999
								CTH KP TO JOVINA ST/V CROSS PLAINS	
								FINAL DESIGN/PAVEMENT REPLACEMENT	
								STATE 3R	NON-FEDERAL
	5310-02-02		303	I/E	RECST	0.460	USH 014	SPRING GREEN - MADISON	\$500,000 - \$749,999
								JOVINA ST TO WESTVIEW CT/CROSS PLNS	
								FINAL DESIGN/RECONSTRUCT/INTER MOD	
								STATE 3R	NAT'L HWY SYSTEM
2011	5155-02-80	05/10/11	303	LET	BRNEW	0.000	USH 014	MADISON - EVANSVILLE	\$7,000,000 - \$7,999,999
								NEW LACY ROAD INTERCHANGE	
								CONST OPS/NEW INTERCHANGE	
								STATE 3R	NON-FEDERAL
2011	5155-02-90	03/25/11	303	SFA	MISC	0.020	USH 014	MADISON - EVANSVILLE	\$0 - \$99,999
								NEW LACY ROAD INTERCHANGE	
								TRF MIT 5155-02-80	
								BACKBONE - NON-SE WI	NON-FEDERAL
2011	5155-05-21	01/25/11	303	R/E	RECOND	0.010	USH 014	MADISON - EVANSVILLE	\$0 - \$99,999
								STH 92 INTERSECTION	

2011-2014 Final STIP Project Listing
SW Region
DANE County

Year	Project	Schd Dt	Pgm	Contract Type	Concept	Net Miles	HWY	Project Description WISDOT Program	Estimate Anticipated Funding
								R/E OPERATIONS	
								STATE 3R	NON-FEDERAL
2011	5155-05-41	01/25/11	303	UTL	RECOND	0.010	USH 014	MADISON - EVANSVILLE	\$0 - \$99,999
								STH 92 INTERSECTION	
								UTL OPS/LEVEL OF EFFORT	
								STATE 3R	NON-FEDERAL
2011	5155-05-71	07/12/11	303	LET	RECOND	0.010	USH 014	MADISON - EVANSVILLE	\$100,000 - \$249,999
								STH 92 INTERSECTION	
								CONST OPS/IMPROVE DRAINAGE	
								STATE 3R	STP <200,000 POPULAT
2011	5156-05-71	03/08/11	303	LET	RESURF	6.770	USH 014	MADISON - OREGON	\$7,000,000 - \$7,999,999
								BELTLINE TO CTH MM	
								CONST OPS/RESURFACE/DECK REPL	
								STATE 3R	SURFACE TRANS FLEX S
2011	5156-05-91	02/25/11	303	SFA	MISC	8.480	USH 014	MADISON - OREGON	\$0 - \$99,999
								BELTLINE TO CTH MM	
								TRF MIT 5156-05-71	
								STATE 3R	NON-FEDERAL
2011	5310-02-20	11/25/11	303	R/E	RECST	0.460	USH 014	SPRING GREEN - MADISON	\$3,000,000 - \$3,999,999
								JOVINA ST TO WESTVIEW CT/CROSS PLNS	
								R/E ACQUISITION	
								STATE 3R	NON-FEDERAL
2013	5310-02-40	07/25/13	303	UTL	RECST	0.460	USH 014	SPRING GREEN - MADISON	\$500,000 - \$749,999
								JOVINA ST TO WESTVIEW CT/CROSS PLNS	
								UTL OPS/LEVEL OF EFFORT	
								STATE 3R	NON-FEDERAL
2014	5310-02-70	01/14/14	303	LET	PVRPLA	0.670	USH 014	SPRING GREEN - MADISON	\$750,000 - \$999,999

**2011-2014 Final STIP Project Listing
SW Region
DANE County**

Year	Project	Schd Dt	Pgm	Contract Type	Concept	Net Miles	HWY	Project Description WISDOT Program	Estimate Anticipated Funding
								CTH KP TO JOVINA ST/V CROSS PLAINS	
								CONST OPS/PAVEMENT REPLACEMENT	
								STATE 3R	NON-FEDERAL
2014	5310-02-72	01/14/14	303	LET	RECST	0.460	USH 014	SPRING GREEN - MADISON	\$5,000,000 - \$5,999,999
								JOVINA ST TO WSTVIEW CT/V CROS PLNS	
								CONST OPS/RECONSTRUCT/INTER MOD	
								STATE 3R	NAT'L HWY SYSTEM
2014	5310-02-76	01/14/14	303	LET	RECOND	0.720	USH 014	SPRING GREEN - MADISON	\$1,000,000 - \$1,999,999
								WALTER ROAD TO CTH KP	
								CONT OPS/GRADE, BASE, AND SURFACE	
								STATE 3R	NAT'L HWY SYSTEM
2014	5310-02-77	01/14/14	303	LET	RECOND	0.720	USH 014	SPRING GREEN - MADISON	\$0 - \$99,999
								WALTER ROAD TO CTH KP	
								CONT OPS/SANITARY SEWER	
								STATE 3R	NON-FEDERAL
	1200-02-02		303	I/E	RECSTE	0.200	USH 018	DODGEVILLE - MADISON ROAD	\$750,000 - \$999,999
								(CTH F INTERCHANGE)	
								PRE-CONSTRUCTION ENGINEERING	
								BACKBONE - NON-SE WI	NAT'L HWY SYSTEM
	1206-07-05		303	I/E	RECSTE	1.770	USH 018	MT HOREB - MADISON	\$4,000,000 - \$4,999,999
								CTH PD INTERCHANGE	
								DESIGN/PRE-CONSTRUCTION ENGINEERING	
								BACKBONE - NON-SE WI	NAT'L HWY SYSTEM
	1206-07-08		303	I/E	RECST	0.010	USH 018	MT HOREB - MADISON	\$100,000 - \$249,999
								MILITARY RIDGE PARK&RIDE EXPANSION	
								DESIGN/RECONSTRUCTION	
								BACKBONE - NON-SE WI	NAT'L HWY SYSTEM

2011-2014 Final STIP Project Listing

**SW Region
DANE County**

Year	Project	Schd Dt	Pgm	Contract Type	Concept	Net Miles	HWY	Project Description WISDOT Program	Estimate Anticipated Funding
	1206-07-31		303	I/E	RDMTN	2.460	USH 018	MT HOREB - MADISON	\$0 - \$99,999
								CTH PD TO SOUTH MADISON BELTLINE	
								DESIGN/PRE-CONSTRUCTION ENGINEERING	
								BACKBONE - NON-SE WI	NON-FEDERAL
2011	1204-06-25	12/25/11	303	R/E	RECST	0.010	USH 018	BARNEVELD - MOUNT HOREB	\$100,000 - \$249,999
								CTH E INTERSECTION	
								R/E OPERATIONS	
								BACKBONE - NON-SE WI	NON-FEDERAL
2011	1206-07-26	09/25/11	303	R/E	RECST	1.100	USH 018	MOUNT HOREB - MADISON	\$7,000,000 - \$7,999,999
								RAYMOND ROAD TO SEMINOLE HIGHWAY	
								R/E OPERATIONS FY 2012	
								BACKBONE - NON-SE WI	NON-FEDERAL
2012	1206-07-46	06/25/12	303	UTL	RECST	1.100	USH 018	MOUNT HOREB - MADISON	\$100,000 - \$249,999
								RAYMOND ROAD TO SEMINOLE HIGHWAY	
								UTL OPS - LEVEL OF EFFORT FY 2012	
								BACKBONE - NON-SE WI	NON-FEDERAL
2012	1206-07-79	07/10/12	303	LET	RECOND	0.440	USH 018	MOUNT HOREB - MADISON	\$1,000,000 - \$1,999,999
								CTH PD INTERSECTION	
								CONST/INTERIM OPERATIONAL IMPRVMTS	
								BACKBONE - NON-SE WI	NAT'L HWY SYSTEM
2013	1200-03-74	03/12/13	303	LET	BRSHRM	0.030	USH 018	MT HOREB - MADISON	\$250,000 - \$499,999
								B-13-0052, 0383, 0404, 0407, 0408	
								CONST OPS/EPOXY DECK OVERLAYS	
								SAFETY (REGULAR HSIP)	HIGHWAY SAFETY IMP P
2013	1206-07-77	03/12/13	303	LET	RECST	1.100	USH 018	MOUNT HOREB - MADISON	\$13,000,000 - \$13,999,999
								RAYMOND ROAD TO SEMINOLE HIGHWAY	
								CONST OPS/RECONSTRUCT PHASE 1	

2011-2014 Final STIP Project Listing
SW Region
DANE County

Year	Project	Schd Dt	Pgm	Contract Type	Concept	Net Miles	HWY	Project Description WISDOT Program	Estimate Anticipated Funding
								BACKBONE - NON-SE WI	NAT'L HWY SYSTEM
2013	1206-07-97	03/25/13	303	SFA	MISC	1.120	USH 018	MOUNT HOREB - MADISON	\$100,000 - \$249,999
								RAYMOND ROAD TO SEMINOLE HIGHWAY	
								TRF MIT 1206-07-77	
								BACKBONE - NON-SE WI	NON-FEDERAL
2014	1200-02-22	07/25/14	303	R/E	RECSTE	0.010	USH 018	DODGEVILLE - MADISON	\$500,000 - \$749,999
								CTH F INTERCHANGE	
								R/E OPERATIONS	
								BACKBONE - NON-SE WI	NON-FEDERAL
2014	1206-07-25	11/25/14	303	R/E	RECSTE	1.770	USH 018	MT HOREB - MADISON	\$250,000 - \$499,999
								CTH PD INTERCHANGE	
								R/E OPERATIONS	
								BACKBONE - NON-SE WI	NON-FEDERAL
2014	1206-07-78	01/11/14	303	LET	RECST	1.100	USH 018	MOUNT HOREB - MADISON	\$45,000,000 - \$49,999,999
								RAYMOND ROAD TO SEMINOLE HIGHWAY	
								CONST OPS/RECST INTERCH PHASE 2	
								BACKBONE - NON-SE WI	NAT'L HWY SYSTEM
2014	1206-07-98	03/25/14	303	SFA	MISC	1.120	USH 018	MOUNT HOREB - MADISON	\$100,000 - \$249,999
								RAYMOND ROAD TO SEMINOLE HIGHWAY	
								TRF MIT 1206-07-78	
								BACKBONE - NON-SE WI	NON-FEDERAL
2012	6020-02-40	05/25/12	303	UTL	RECSTE	4.140	USH 051	MADISON - DEFOREST	\$500,000 - \$749,999
								REARDON ROAD TO CTH V	
								UTL OPS/LEVEL OF EFFORT	
								STATE 3R	NON-FEDERAL
2012	6020-02-71	07/10/12	303	LET	RECSTE	2.150	USH 051	MADISON - DEFOREST	\$25,000,000 - \$29,999,999
								REARDON ROAD TO VINBURN ROAD	

2011-2014 Final STIP Project Listing
SW Region
DANE County

Year	Project	Schd Dt	Pgm	Contract Type	Concept	Net Miles	HWY	Project Description WISDOT Program	Estimate Anticipated Funding
								CONST OPS/RECONSTRUCT EXPANSION	
								STATE 3R	STP ANY AREAS
2013	6020-02-72	09/10/13	303	LET	RECSTE	2.070	USH 051	MADISON - DEFOREST	\$25,000,000 - \$29,999,999
								VINBURN ROAD TO CTH V	
								CONST OPS/RECONSTRUCT EXPANSION	
								STATE 3R	STP ANY AREAS
2014	5411-02-74	12/09/14	303	LET	BRRPL	0.090	USH 051	STOUGHTON - MADISON	\$5,000,000 - \$5,999,999
								COTTAGE GROVE RD SB BRIDGE B-13-632	
								CONST OPS/BRIDGE REPLACEMENT	
								STATE LOW COST BRIDGE	NAT'L HWY SYSTEM
2011	1111-02-77	05/10/11	303	LET	RECST	0.050	USH 151	C SUN PRAIRIE, USH 151	\$1,000,000 - \$1,999,999
								MAIN STREET INTERCHANGE	
								CONST OPS/RECOND/1111-02-80 TOIP	
								BACKBONE - NON-SE WI	NAT'L HWY SYSTEM
2011	1111-02-80	01/25/11	303	MIS	RECST	0.050	USH 151	C SUN PRAIRIE, USH 151	\$0 - \$99,999
								MAIN STREET INTERCHANGE	
								TOIP PARTICIPATING/1111-02-77	
								BACKBONE - NON-SE WI	NAT'L HWY SYSTEM
2011	5992-09-80	11/25/11	303	LFA	PVRPLA	0.790	USH 151	E WASHINGTON AVE, CITY OF MADISON	\$0 - \$99,999
								THIERER ROAD TO E SPRING DRIVE	
								CONST OPS/LFA SIGNALS	
								STATE 3R	NAT'L HWY SYSTEM
2012	5992-09-74	06/25/12	303	MIS	MISC	0.790	USH 151	E WASHINGTON AVE, CITY OF MADISON	\$0 - \$99,999
								THIERER ROAD TO EAST SPRING DRIVE	
								TOIP PARTICIPATING/5992-09-70	
								STATE 3R	NAT'L HWY SYSTEM
2014	5992-09-70	04/08/14	303	LET	PVRPLA	0.790	USH 151	E WASHINGTON AVE, CITY OF MADISON	\$9,000,000 - \$9,999,999

2011-2014 Final STIP Project Listing

**SW Region
DANE County**

Year	Project	Schd Dt	Pgm	Contract Type	Concept	Net Miles	HWY	Project Description WISDOT Program	Estimate Anticipated Funding
								THIERER ROAD TO E SPRING DRIVE	
								CONST/REPLACE PVM/TOIP 5992-09-74	
								STATE 3R	NAT'L HWY SYSTEM

2011-2014 Final STIP Project Listing

SW Region

DODGE County

Year	Project	Schd Dt	Pgm	Contract Type	Concept	Net Miles	HWY	Project Description WISDOT Program	Estimate Anticipated Funding
2011	3881-00-72	04/12/11	205	LET	BRRPL	0.090	CTH Y	MAYVILLE - KEKOSKEE	\$1,000,000 - \$1,999,999
								ROCK RIVER BRIDGE & APPR B140935	
								CONST OPS - STRUCTURE & APPROACHES	
								LOCAL LOW COST BRIDGE	BRIDGE PROG 85% ON/O
2011	6995-00-70	07/25/11	206	LFA	MISC	0.000	LOC STR	C OF BEAVER DAM, N SPRING STREET	\$0 - \$99,999
								N SPRING,DECLARK & NORRIS ST INTERS	
								CONST OPS - REALIGN INTERSECTION	
								SAFETY - SMALL LOCAL HSIP	HIGHWAY SAFETY IMP P
2011	1390-04-29	01/25/11	302	R/E	RECST	0.000	STH 026	WATERTOWN - STH 60 EAST ROAD	\$9,000,000 - \$9,999,999
								(CTH Q - STH 60 EAST)	
								R/E OPERATION - LOE FY 2011	
								MAJORS	NON-FEDERAL
2011	1390-04-87	11/08/11	302	LET	RECST	2.500	STH 026	JOHNSON CREEK - WATERTOWN ROAD	\$13,000,000 - \$13,999,999
								(HIGH ROAD - CTH Q)	
								CONST OPS - PCC PAVING	
								MAJORS	NON-FEDERAL
2012	1390-04-47	02/25/12	302	UTL	RECST	0.000	STH 026	WATERTOWN - STH 60 EAST ROAD	\$750,000 - \$999,999
								(CTH Q - STH 60 EAST)	
								UTL OPS - LOE FY 2013	
								MAJORS	NON-FEDERAL
2012	1390-04-81	11/13/12	302	LET	RECST	7.100	STH 026	WATERTOWN - STH 60 EAST ROAD	\$25,000,000 - \$29,999,999
								(CTH Q - STH 60 EAST)	
								CONST OPS - GRADE,BASE,PCC PAVEMENT	
								MAJORS	NON-FEDERAL
2013	1390-04-82	11/12/13	302	LET	RECST	7.100	STH 026	WATERTOWN - STH 60 EAST ROAD	\$13,000,000 - \$13,999,999
								(CTH Q - STH 60 EAST)	
								CONST OPS - PCC PAVING	

2011-2014 Final STIP Project Listing

SW Region

DODGE County

Year	Project	Schd Dt	Pgm	Contract Type	Concept	Net Miles	HWY	Project Description WISDOT Program	Estimate Anticipated Funding
								MAJORS	NAT'L HWY SYSTEM
	3270-02-01		303	I/E	RECOND	0.570	STH 028	HORICON STREET, C MAYVILLE	\$250,000 - \$499,999
								CLARK STREET TO MAIN STREET	
								PRELIMINARY ENGINEERING	
								STATE 3R	NAT'L HWY SYSTEM
2013	6083-00-73	12/10/13	303	LET	RECST	0.180	STH 033	CENTER STREET, CITY OF BEAVER DAM	\$1,000,000 - \$1,999,999
								(MAPLE STREET - SPRING STREET)	
								CONST OPS - GRADE, BASE & SURFACE	
								STATE 3R	STP ANY AREA
2013	6083-00-75	12/10/13	303	LET	RECOND	0.410	STH 033	PARK AVENUE, C OF BEAVER DAM	\$1,000,000 - \$1,999,999
								UNIVERSITY AVE TO MONROE STREET	
								CONST OP/PVMNT REPLACE//INTERSECTIO	
								STATE 3R	STP <200,000 POPULAT
2013	6083-00-76	12/10/13	303	LET	PVRPLA	0.410	STH 033	PARK AVENUE, C OF BEAVER DAM	\$250,000 - \$499,999
								UNIVERSITY AVE TO MONROE STREET	
								CONST OPS/SANITARY SEWER & WATER	
								STATE 3R	NON-FEDERAL
2013	6083-00-78	12/10/13	303	LET	RECST	0.180	STH 033	CENTER STREET, CITY OF BEAVER DAM	\$250,000 - \$499,999
								MAPLE STREET TO SPRING STREET	
								CONST OPS/SANITARY SEWER & WATER	
								STATE 3R	NON-FEDERAL
2013	3010-01-60	04/09/13	303	LET	RDMTN	12.920	STH 049	LOMIRA - WAUPUN	\$4,000,000 - \$4,999,999
								USH 41 TO ROCK RIVER BRIDGE	
								CONST OPS//MILL AND OVERLAY	
								STATE 3R	STP ANY AREAS
2011	3042-00-23	08/25/11	303	R/E	RECST	0.070	STH 060	LOWELL - HARTFORD	\$0 - \$99,999
								CTH P INTERSECTION	

**2011-2014 Final STIP Project Listing
SW Region
DODGE County**

Year	Project	Schd Dt	Pgm	Contract Type	Concept	Net Miles	HWY	Project Description WISDOT Program	Estimate Anticipated Funding
								R/E OPERATIONS	
								STATE 3R	NON-FEDERAL
2011	3889-00-21	02/25/11	303	R/E	RECST	0.030	STH 060	LOWELL - HARTFORD	\$0 - \$99,999
								CTH E INTERSECTION	
								R/E OPERATIONS	
								STATE 3R	NON-FEDERAL
2012	3889-00-71	05/08/12	303	LET	RECST	0.200	STH 060	LOWELL - HARTFORD	\$1,000,000 - \$1,999,999
								CTH E INTERSECTION	
								CONST OPS/INTERSECTION IMPROVEMENTS	
								SAFETY (REGULAR HSIP)	HIGHWAY SAFETY IMP P
2013	3042-00-73	05/14/13	303	LET	RECST	0.200	STH 060	LOWELL - HARTFORD	\$1,000,000 - \$1,999,999
								CTH P INTERSECTION	
								CONST OPS/INTERSECTION IMPROVEMENTS	
								SAFETY (REGULAR HSIP)	HIGHWAY SAFETY IMP P
2011	3030-05-50	06/25/11	303	R/R	RDMTN	0.000	STH 067	OCONOMOWOC - MAYVILLE	\$100,000 - \$249,999
								WISCONSIN & SOUTHERN RAILROAD	
								R/R OPS - FLS AND GATES	
								STATE 3R	STP <200,000 POPULAT
2012	3364-03-45	04/25/12	303	UTL	RECST	0.610	STH 175	MILWAUKEE STREET, VILLAGE OF LOMIRA	\$0 - \$99,999
								(CHURCH STREET - MAPLE STREET)	
								UTL OPS - LEVEL OF EFFORT	
								STATE 3R	NON-FEDERAL
2013	3364-03-72	12/10/13	303	LET	RECST	0.710	STH 175	MILWAUKEE STREET, VILLAGE OF LOMIRA	\$1,000,000 - \$1,999,999
								(CHURCH STREET - MAPLE STREET)	
								CONST OPS - GRADE, BASE & SURFACE	
								STATE 3R	STP ANY AREA
2011	3815-00-76	08/09/11	205	LET	BRRPL	0.280	TWN RD	HOARD ROAD, T OF LEBANON	\$500,000 - \$749,999

2011-2014 Final STIP Project Listing

SW Region

DODGE County

Year	Project	Schd Dt	Pgm	Contract Type	Concept	Net Miles	HWY	Project Description WISDOT Program	Estimate Anticipated Funding
								UP RAILROAD BRIDGE & APPROACHES	
								CONST OPS - STRUCTURE & APPROACHES	
								LOCAL LOW COST BRIDGE	(117) BRIDGE 15% OFF
	1107-00-02		303	I/E	PVRPLA	6.950	USH 041	MILWAUKEE - FOND DU LAC ROAD	\$500,000 - \$749,999
								(STH 28 - NORTH COUNTY LINE)	
								PRE-CONSTRUCTION ENGINEERING	
								BACKBONE - NON-SE WI	NAT'L HWY SYSTEM
2011	1111-09-43	01/25/11	303	UTL	PVRPLA	4.650	USH 151	BEAVER DAM BYPASS	\$0 - \$99,999
								(UNION PACIFIC RR-CTH E) SB LANES	
								UTL OPS/ALLIANT ENERGY-GAS	
								BACKBONE - NON-SE WI	NON-FEDERAL
2011	1111-09-44	01/25/11	303	UTL	RECST	1.250	USH 151	BEAVER DAM BYPASS	\$0 - \$99,999
								(CTH D INTERCHANGE)	
								UTL OPS/ALLIANT ENERGY-ELECTRIC	
								BACKBONE - NON-SE WI	NON-FEDERAL
2011	1111-09-45	01/25/11	303	UTL	RECST	1.250	USH 151	BEAVER DAM BYPASS	\$0 - \$99,999
								(CTH D INTERCHANGE)	
								UTL OPS/ALLIANT ENERGY-GAS	
								BACKBONE - NON-SE WI	NON-FEDERAL
2011	1111-09-73	05/10/11	303	LET	PVRPLA	4.560	USH 151	BEAVER DAM BYPASS	\$13,000,000 - \$13,999,999
								(UNION PACIFIC RR-CTH E) S B LANES	
								CONST OPS - PAVEMENT REPLACEMENT	
								BACKBONE - NON-SE WI	NON-FEDERAL
2011	1111-09-80	05/10/11	303	LET	RECST	1.250	USH 151	BEAVER DAM BYPASS	\$11,000,000 - \$11,999,999
								(CTH D INTERCHANGE)	
								CONST OPS- RECONFIGURE INTERCHANGE	
								BACKBONE - NON-SE WI	INTERSTATE MAINTENAN

2011-2014 Final STIP Project Listing

SW Region

DODGE County

Year	Project	Schd Dt	Pgm	Contract Type	Concept	Net Miles	HWY	Project Description WISDOT Program	Estimate Anticipated Funding
2011	1111-09-93	03/25/11	303	SFA	MISC	4.560	USH 151	BEAVER DAM BYPASS	\$0 - \$99,999
								(UNION PACIFIC RR-CTH E) S B LANES	
								TRF MIT 1111-09-73	
								BACKBONE - NON-SE WI	NON-FEDERAL
2011	6207-03-71	06/14/11	206	LET	MISC	0.000	VAR HWY	DODGE COUNTY, SAFETY IMPROVEMENTS 1	\$250,000 - \$499,999
								COUNTY COLLECTOR ROUTES	
								CONST OPS/SAFETY IMPROVEMENTS 1	
								SAFETY - HIGH RISK RURAL ROADS	HSIP-HIGH RISK RURAL
2012	6207-03-72	03/13/12	206	LET	MISC	0.000	VAR HWY	DODGE COUNTY, SAFETY IMPROVEMENTS 2	\$250,000 - \$499,999
								COUNTY COLLECTOR ROUTES	
								CONST OPS/SAFETY IMPROVEMENTS 2	
								SAFETY - HIGH RISK RURAL ROADS	HSIP-HIGH RISK RURAL
2012	6207-03-73	07/10/12	206	LET	MISC	0.000	VAR HWY	DODGE COUNTY, SAFETY IMPROVEMENTS 3	\$250,000 - \$499,999
								COUNTY COLLECTOR ROUTES	
								CONST OPS/SAFETY IMPROVEMENTS 3	
								SAFETY - HIGH RISK RURAL ROADS	HSIP-HIGH RISK RURAL

2011-2014 Final STIP Project Listing
SW Region
GRANT County

Year	Project	Schd Dt	Pgm	Contract Type	Concept	Net Miles	HWY	Project Description WISDOT Program	Estimate Anticipated Funding
2011	5801-00-72	12/13/11	205	LET	BRRPL	0.200	CTH K	USH 18 - STH 133 ROAD (B. BIG GREEN RIVER BR. & APPRS.) CONST OPS - BRIDGE & APPROACHES LOCAL LOW COST BRIDGE	\$250,000 - \$499,999 BRIDGE 65% ON SYS
2011	5801-00-73	12/13/11	206	LET	RECST	0.800	CTH K	USH 18 - STH 133 ROAD (HUNTERS HOLLOW RD-GREEN RIVER RD) CONST OPS-G,B & S & BRIDGE WIDENING STP RURAL	\$1,000,000 - \$1,999,999 STP NON-URBAN
2012	5801-00-75	05/08/12	205	LET	BRRPL	0.100	CTH K	WERLEY - STH 133 BIG GREEN RIVER BRIDGE B-22-XXXX CONST OPS / BRIDGE REPLACEMENT LOCAL LOW COST BRIDGE	\$750,000 - \$999,999 BRIDGE PROG 85% ON/O
2011	5205-00-72	07/25/11	214	LLC	MISC	0.000	NON HWY	POTOSI POINT WILDLIFE PLATFORM POTOSI POINT ROAD TO STH 133 CONST-WILDLIFE OBSERVATION PLATFORM SCENIC BYWAYS	\$100,000 - \$249,999 NATIONAL SCENIC BYWA
2011	5035-00-42	05/25/11	303	UTL	RECOND	11.890	STH 080	PLATTEVILLE - MONTFORT MALONE DRIVE - E. TAMA UTL/LEVEL OF EFFORT/5035-00-72 STATE 3R	\$0 - \$99,999 NON-FEDERAL
2011	5035-02-40	08/25/11	303	UTL	RECST	1.630	STH 080	HAZEL GREEN - PLATTEVILLE WATER ST, PLATTEVILLE/PINE-MALONE UTL OPS - LOE STATE 3R	\$500,000 - \$749,999 NON-FEDERAL
2012	5035-00-72	03/13/12	303	LET	RECOND	11.890	STH 080	PLATTEVILLE - MONTFORT (MALONE DRIVE - E.TAMA)B-22-277&278 CONST OPS - RESURFACE	\$9,000,000 - \$9,999,999

2011-2014 Final STIP Project Listing

**SW Region
GRANT County**

Year	Project	Schd Dt	Pgm	Contract Type	Concept	Net Miles	HWY	Project Description WISDOT Program	Estimate Anticipated Funding
								STATE 3R	STP <200,000 POPULAT
2012	5035-02-71	03/13/12	303	LET	RECST	1.220	STH 080	HAZEL GREEN - PLATTEVILLE	\$5,000,000 - \$5,999,999
								WATER ST,PLATTEVILLE/PINE-MALONE	
								CONST OPS-GRADE,BASE,& PCC-PAVEMENT	
								STATE 3R	NAT'L HWY SYSTEM
2012	5035-02-72	03/13/12	303	LET	RECST	1.220	STH 080	HAZEL GREEN - MONTFORT	\$1,000,000 - \$1,999,999
								WATER ST,PLATTEVILLE/PINE-MALONE	
								SANITARY SEWER AND WATER MAIN	
								STATE 3R	NON-FEDERAL
2011	5205-03-60	03/25/11	303	LFA	RDMTN	6.780	STH 133	POTOSI - CASSVILLE	\$100,000 - \$249,999
								C OF POTOSI TO CTH N	
								LFA/SEAL COAT PAVEMENT	
								STATE 3R	NON-FEDERAL
2011	5964-00-72	11/08/11	303	LET	BRRHB	0.013	STH 133	CASSVILLE - BLOOMINGTON ROAD	\$500,000 - \$749,999
								KUENSTER CREEK BRIDGE & APP B220033	
								1.71 M S CTH V//DK REPL,WIDE& PAINT	
								STATE LOW COST BRIDGE	BRIDGE PROG 85% ON/O
2011	5629-00-74	12/13/11	205	LET	BRRPL	0.190	TWN RD	MAPLE RIDGE ROAD, T OF HARRISON	\$1,000,000 - \$1,999,999
								LITTLE PLATTE RIVER BRIDGE & APPRS	
								CONST OPS - STRUCTURE & APPROACHES	
								LOCAL LOW COST BRIDGE	BRIDGE 15% OFF SYSTE
2011	5721-00-74	12/13/11	205	LET	BRRPL	0.050	TWN RD	TOWN OF JAMESTOWN, EAGLE POINT ROAD	\$1,000,000 - \$1,999,999
								(BNSF RAILWAY CO BRIDGE B-22-00272)	
								CONST OPS/BRIDGE REPLACEMENT	
								LOCAL LOW COST BRIDGE	(117) BRIDGE 15% OFF
	1208-00-39		303	I/E	BRSHRM	0.010	USH 061	DUBUQUE - DICKEYVILLE	\$0 - \$99,999
								DUBUQUE BRIDGE B-22-0060	

2011-2014 Final STIP Project Listing

**SW Region
GRANT County**

Year	Project	Schd Dt	Pgm	Contract Type	Concept	Net Miles	HWY	Project Description WISDOT Program	Estimate Anticipated Funding
								DESIGN/REVIEW CONTRACTS & DOCUMENTS	
								BACKBONE - NON-SE WI	NON-FEDERAL
2011	1650-06-71	03/08/11	303	LET	PVRPLA	17.673	USH 061	DICKEYVILLE - LANCASTER	\$10,000,000 - \$10,999,999
								HICKORY LANE TO ALONA LANE	
								CONST OPS/PULVERIZE & OVERLAY	
								STATE 3R	NHS-NATL HWY SYS S-L
2012	1650-01-79	05/08/12	303	LET	RECST	0.200	USH 061	LANCASTER - BOSCOBEL	\$250,000 - \$499,999
								STH 126 INTERSECTION	
								CONST/ INTERSECTION IMPROVEMENTS	
								SAFETY (REGULAR HSIP)	HIGHWAY SAFETY IMP P
2012	1650-06-20	12/25/12	303	R/E	RECOND	17.700	USH 061	DICKEYVILLE - LANCASTER	\$100,000 - \$249,999
								HICKORY LANE TO ALONA LANE	
								R/E ACQUISITION	
								STATE 3R	NON-FEDERAL
2013	1200-01-74	07/09/13	303	LET	BRRPL	0.090	USH 061	DUBUQUE - DICKEYVILLE	\$2,000,000 - \$2,999,999
								EAGLE PT RD OVERPASS B22273/B2261	
								CONST/BRIDGE REPLACEMENT/BRI O'LAY	
								BACKBONE - NON-SE WI	NAT'L HWY SYSTEM
2013	1208-00-69	07/25/13	303	OST	BRSHRM	0.010	USH 061	DUBUQUE - DICKEYVILLE	\$100,000 - \$249,999
								DUBUQUE BRIDGE B-22-0060	
								CONST OPS/REIMB IA PLATFORM/CATWALK	
								BACKBONE - NON-SE WI	NON-FEDERAL
2014	1200-01-72	11/11/14	303	LET	RDMTN	7.850	USH 061	DUBUQUE - DICKEYVILLE ROAD	\$750,000 - \$999,999
								(MISSISSIPPI RIVER - CTH HH)	
								CONST OPS - PAV'T REPAIR	
								BACKBONE - NON-SE WI	NAT'L HWY SYSTEM

2011-2014 Final STIP Project Listing
SW Region
GREEN County

Year	Project	Schd Dt	Pgm	Contract Type	Concept	Net Miles	HWY	Project Description WISDOT Program	Estimate Anticipated Funding
2012	5605-00-72	04/10/12	205	LET	BRRHB	0.050	CTH E	ALBANY - STH 92	\$250,000 - \$499,999
								ALLEN CREEK BRIDGE	
								CONST OPS - DECK REPLACEMENT	
								LOCAL LOW COST BRIDGE	BRIDGE PROG 85% ON/O
2012	5785-00-73	03/13/12	205	LET	BRRHB	0.050	CTH F	BRODHEAD - ALBANY	\$750,000 - \$999,999
								SUGAR RIVER BRIDGE	
								CONST OPS - DECK REPLACEMENT	
								LOCAL LOW COST BRIDGE	BRIDGE PROG 85% ON/O
2011	5694-00-73	01/25/11	206	LFA	MISC	0.000	LOC STR	C BRODHEAD, CTH F/4TH STREET	\$0 - \$99,999
								W CITY LIMIT TO STH 11	
								CONST OPS/INSTALL PERM. RADAR BOARD	
								SAFETY - SMALL LOCAL HSIP	HIGHWAY SAFETY IMP P
	1706-02-02		303	I/E	RECOND	3.820	STH 011	MONROE - BRODHEAD	\$100,000 - \$249,999
								STH 81 TO CTH KK EB & WB	
								PRELIMINARY ENGINEERING	
								STATE 3R	NAT'L HWY SYSTEM
	5660-00-33		303	I/E	RDMTN	17.830	STH 059	MONROE - EVANSVILLE	\$500,000 - \$749,999
								WEISS LANE TO S JUNCTION STH 104	
								PE//PM MILL & OVERLAY	
								STATE 3R	STP-<200,000 S-LU EX
2014	5660-00-63	12/09/14	303	LET	RDMTN	17.830	STH 059	MONROE - EVANSVILLE	\$5,000,000 - \$5,999,999
								WEISS LANE TO S JUNCTION STH 104	
								CONST OPS//PM MILL & OVERLAY	
								STATE 3R	STP <200,000 POPULAT
2011	1690-00-60	07/12/11	303	LET	PVRPLA	5.500	STH 069	IL STATE LINE - MONROE	\$3,000,000 - \$3,999,999
								IL STATE LINE TO C OF MONROE	
								CONST OPS/RUBBLIZE AND OVERLAY	

2011-2014 Final STIP Project Listing

SW Region

GREEN County

Year	Project	Schd Dt	Pgm	Contract Type	Concept	Net Miles	HWY	Project Description WISDOT Program	Estimate Anticipated Funding
								STATE 3R	STP <200,000 POPULAT
	5944-01-02		303	I/E	PVRPLA	0.520	STH 081	ARGYLE - MONROE	\$100,000 - \$249,999
								CTH N TO STH 11 EB & WB	
								PRELIMINARY ENGINEERING	
								STATE 3R	STP <200,000 POPULAT
2012	5115-00-76	11/01/12	205	LET	BRRPL	0.050	TWN RD	ULLOM ROAD, T OF CADIZ	\$100,000 - \$249,999
								WHITEHEAD CREEK BRIDGE & APPROACHES	
								CONST OPS - STRUCTURE & APPROACHES	
								LOCAL LOW COST BRIDGE	(117) BRIDGE 15% OFF
2012	5318-00-72	05/08/12	205	LET	BRELIM	0.110	TWN RD	PATTERSON ROAD BRIDGE & APPROACHES	\$750,000 - \$999,999
								TOWN OF CLARNO	
								CONST OPS - BRIDGE REMOVAL	
								LOCAL LOW COST BRIDGE	BRIDGE 15% OFF SYSTE

2011-2014 Final STIP Project Listing

**SW Region
IOWA County**

Year	Project	Schd Dt	Pgm	Contract Type	Concept	Net Miles	HWY	Project Description WISDOT Program	Estimate Anticipated Funding
2012	5679-00-75	02/14/12	205	LET	BRRPL	0.150	CTH K	HOLLANDALE - BARNEVELD	\$250,000 - \$499,999
								WILLIAMS CREEK BRIDGE & APPROACHES	
								CONST OPS - STRUCTURE & APPROACHES	
								LOCAL LOW COST BRIDGE	BRIDGE PROG 85% ON/O
2013	5255-01-60	04/09/13	303	LET	RDMTN	9.490	STH 023	MINERAL POINT - SPRING GREEN	\$3,000,000 - \$3,999,999
								CTH ZZ TO NORTH COUNTY LINE	
								CONST OPS//PM MILL AND OVERLAY	
								STATE 3R	STP <200,000 POPULAT
2011	5970-02-22	03/25/11	303	R/E	BRRPL	0.020	STH 039	HOLLANDALE - NEW GLARUS	\$0 - \$99,999
								BLUE MOUNDS BRANCH BRIDGE B250930	
								RE OPS	
								STATE LOW COST BRIDGE	NON-FEDERAL
2011	5970-02-62	12/25/11	303	LFA	RDMTN	2.100	STH 039	HOLLANDALE - NEW GLARUS	\$100,000 - \$249,999
								CTH F TO BLUE MOUNDS BRANCH BRIDGE	
								LFA/MILL AND OVERLAY	
								STATE 3R	NON-FEDERAL
2012	5970-02-72	05/08/12	303	LET	BRRPL	0.020	STH 039	HOLLANDALE - NEW GLARUS	\$500,000 - \$749,999
								BLUE MOUNDS BRANCH BRIDGE B250165	
								CONST OPS/REPLACE STRUCTURE B250165	
								STATE LOW COST BRIDGE	STP ANY AREAS
	1204-05-02		303	I/E	RESURF	14.870	USH 018	DODGEVILLE - MT HOREB	\$100,000 - \$249,999
								USH 151 TO E COUNTY LINE	
								DESIGN/PRE-CONSTRUCTION ENGINEERING	
								BACKBONE - NON-SE WI	NAT'L HWY SYSTEM
2012	1204-02-79	05/08/12	303	LET	RECST	3.040	USH 018	DODGEVILLE - MT HOREB	\$1,000,000 - \$1,999,999
								CTH BB TO E JCT CTH HHH	
								CONST OPS/INTERSECTION IMPROVEMENTS	

2011-2014 Final STIP Project Listing

SW Region

IOWA County

Year	Project	Schd Dt	Pgm	Contract Type	Concept	Net Miles	HWY	Project Description WISDOT Program	Estimate Anticipated Funding
								SAFETY (REGULAR HSIP)	HIGHWAY SAFETY IMP P
2013	1204-02-26	11/25/13	303	R/E	RECSTE	1.480	USH 018	DODGEVILLE - MT HOREB	\$750,000 - \$999,999
								CTH BB INTERCHANGE	
								R/E OPERATIONS	
								BACKBONE - NON-SE WI	NON-FEDERAL

2011-2014 Final STIP Project Listing

SW Region

JEFFERSON County

Year	Project	Schd Dt	Pgm	Contract Type	Concept	Net Miles	HWY	Project Description WISDOT Program	Estimate Anticipated Funding
	1066-02-31		303	I/E	RDMTN	34.040	IH 094	MADISON - OCONOMOWOC	\$0 - \$99,999
								CTH N TO E JEFFERSON COUNTY LINE	
								DESIGN/PRE-CONSTRUCTION ENGINEERING	
								BACKBONE - NON-SE WI	NON-FEDERAL
	1066-06-01		303	I/E	BRRHB	0.010	IH 094	AZTALAN - JOHNSON CREEK	\$0 - \$99,999
								(CTH N B-28-46)	
								DESIGN/BRIDGE DECK REPLACEMENT	
								BACKBONE - NON-SE WI	INTERSTATE MAINTENAN
	1066-06-02		303	I/E	BRRHB	0.000	IH 094	LAKE MILLS - OCONOMOWOC	\$0 - \$99,999
								CTH Q BRIDGE B-28-0043	
								PRELIMINARY ENGINEERING	
								BACKBONE - NON-SE WI	INTERSTATE MAINTENAN
2011	1066-00-93	03/25/11	303	SFA	MISC	6.220	IH 094	MADISON - MILWAUKEE	\$100,000 - \$249,999
								STH 26 - HILLSIDE DRIVE	
								TRF MIT 1066-00-73	
								BACKBONE - NON-SE WI	NON-FEDERAL
2011	1067-01-61	06/14/11	303	LET	BRSHRM	0.000	IH 094	MADISON - WAUKESHA ROAD	\$250,000 - \$499,999
								(UNION PACIFIC RR OVERPASSES)	
								CONST OPS -BRIDGE PAINTING COMPLETE	
								BACKBONE - NON-SE WI	NON-FEDERAL
2011	1370-00-09	04/25/11	303	C/E	MISC	10.630	STH 016	WATERTOWN - WAUKESHA	\$250,000 - \$499,999
								STH 26 INTCHG TO OCON BYPASS INTCHG	
								PRESERVATION & ACCESS STUDY	
								STATE 3R	STP ANY AREAS
2013	1370-02-77	05/14/13	303	LET	RECST	0.200	STH 016	WATERTOWN - WAUKESHA	\$1,000,000 - \$1,999,999
								CTH F INTERSECTION	
								CONST OPS/INTERSECTION IMPROVEMENTS	

2011-2014 Final STIP Project Listing

SW Region

JEFFERSON County

Year	Project	Schd Dt	Pgm	Contract Type	Concept	Net Miles	HWY	Project Description WISDOT Program	Estimate Anticipated Funding
								SAFETY (REGULAR HSIP)	HIGHWAY SAFETY IMP P
2014	3050-02-81	11/11/14	303	LET	BRRPL	0.010	STH 019	SUN PRAIRIE - WATERTOWN	\$250,000 - \$499,999
								MAUNESHA RIVER B-28-0175	
								CONST OPS/REPLACE STRUCTURE	
								STATE LOW COST BRIDGE	STP <200,000 POPULAT
2011	1390-04-46	11/25/11	302	UTL	RECST	6.070	STH 026	JANESVILLE - FORT ATKINSON ROAD	\$250,000 - \$499,999
								(CTH N - S FORT INTERCHANGE)	
								UTL OPS - LEVEL OF EFFORT FY 2012	
								MAJORS	NON-FEDERAL
2011	1390-05-58	01/25/11	302	UTL	RECST	2.700	STH 026	JEFFERSON - JOHNSON CREEK ROAD	\$0 - \$99,999
								(JAHN ROAD - CTH Y)	
								UTL OPS-WE ENERGIES PARCEL #81	
								MAJORS	NON-FEDERAL
2011	1390-05-60	03/25/11	302	UTL	RECST	6.030	STH 026	JANESVILLE - FORT ATKINSON ROAD	\$100,000 - \$249,999
								(S COUNTY LINE-S FORT INTERCHANGE)	
								UTL OPS	
								MAJORS	NON-FEDERAL
2011	1390-05-61	03/25/11	302	UTL	RECST	6.030	STH 026	JANESVILLE - FORT ATKINSON ROAD	\$0 - \$99,999
								(S COUNTY LINE-S FORT INTERCHANGE)	
								UTL OPS PARCEL #86	
								MAJORS	NON-FEDERAL
2011	1390-05-62	03/25/11	302	UTL	RECST	6.030	STH 026	JANESVILLE - FORT ATKINSON ROAD	\$0 - \$99,999
								(S COUNTY LINE-S FORT INTERCHANGE)	
								UTL OPS	
								MAJORS	NON-FEDERAL
2012	1390-04-80	11/13/12	302	LET	RECST	5.660	STH 026	JANESVILLE - FORT ATKINSON ROAD	\$20,000,000 - \$24,999,999
								CTH N TO S FORT INTERCHANGE	

**2011-2014 Final STIP Project Listing
SW Region
JEFFERSON County**

Year	Project	Schd Dt	Pgm	Contract Type	Concept	Net Miles	HWY	Project Description WISDOT Program	Estimate Anticipated Funding
								CONST OPS - PCC PAVING	
								MAJORS	NAT'L HWY SYSTEM
2014	3290-00-60	09/09/14	303	LET	RDMTN	8.060	STH 089	LAKE MILLS - WATERLOO	\$2,000,000 - \$2,999,999
								IH 94 TO SVL WATERLOO	
								CONST OPS - MILL AND OVERLAY	
								STATE 3R	NON-FEDERAL
2012	3632-00-71	07/10/12	205	LET	BRRPL	0.100	TWN RD	WEST RIVER ROAD BRIDGE & APPROACHES	\$100,000 - \$249,999
								TOWN OF CONCORD	
								CONST OPS - STRUCTURE & APPROACHES	
								LOCAL LOW COST BRIDGE	BRIDGE 15% OFF SYSTE
2011	3080-03-24	01/25/11	303	R/E	RECST	0.400	USH 018	MADISON - JEFFERSON	\$0 - \$99,999
								STH 89 INTERSECTIONS	
								R/E OPERATIONS	
								STATE 3R	NON-FEDERAL
2012	3080-03-72	05/08/12	303	LET	RECST	0.200	USH 018	MADISON - JEFFERSON	\$100,000 - \$249,999
								W JCT STH 89 INTERSECTION	
								CONST OPS/INTERSECTION IMPROVEMENTS	
								SAFETY (REGULAR HSIP)	HIGHWAY SAFETY IMP P
2012	3080-03-74	05/08/12	303	LET	RECST	0.200	USH 018	MADISON - JEFFERSON	\$100,000 - \$249,999
								E JCT STH 89 INTERSECTION	
								CONST OPS/INTERSECTION IMPROVEMENTS	
								SAFETY (REGULAR HSIP)	HIGHWAY SAFETY IMP P

**2011-2014 Final STIP Project Listing
SW Region
JUNEAU County**

Year	Project	Schd Dt	Pgm	Contract Type	Concept	Net Miles	HWY	Project Description WISDOT Program	Estimate Anticipated Funding
2011	6635-01-22	02/25/11	206	R/E	RECST	0.000	CTH G	NEW MINER - NEKOOSA	\$0 - \$99,999
								COUNTY LINE ROAD INTERSECTION	
								R/E OPERATIONS	
								SAFETY - HIGH RISK RURAL ROADS	HSIP-HIGH RISK RURAL
2011	6635-01-72	05/10/11	206	LET	RECST	0.000	CTH G	NEW MINER - NEKOOSA	\$1,000,000 - \$1,999,999
								COUNTY LINE ROAD INTERSECTION	
								CONST OPS/RECONSTRUCT CURVES	
								SAFETY - HIGH RISK RURAL ROADS	HSIP-HIGH RISK RURAL
2011	6635-01-73	06/14/11	206	LET	MISC	0.000	CTH G	STH 58 - STH 21	\$500,000 - \$749,999
								BUCKHORN CAUSEWAY	
								CONST OPS/CABLE GUARD UPDATES	
								SAFETY - HIGH RISK RURAL ROADS	HSIP-HIGH RISK RURAL
2011	5810-00-01	02/25/11	206	C/E	RECST	0.000	CTH O	C ELROY - CTH G	\$0 - \$99,999
								LEVERENZ LANE TO SARNOW ROAD	
								PE/PLAN CHECKING RECONSTRUCTION	
								SAFETY (REGULAR HSIP)	NON-FEDERAL
2013	5810-00-71	03/12/13	206	LET	RECST	0.000	CTH O	C ELROY - CTH G	\$1,000,000 - \$1,999,999
								LEVERENZ LANE TO SARNOW ROAD	
								CONST OPS/RECONSTRUCTION HSIP	
								SAFETY (REGULAR HSIP)	HIGHWAY SAFETY IMP P
	1016-00-32		303	I/E	RDMTN	49.700	IH 090	TOMAH - PORTAGE	\$100,000 - \$249,999
								CAMP DOUGLAS TO STH 33	
								DESIGN/RDMTN	
								BACKBONE - NON-SE WI	NON-FEDERAL
	1016-04-31		303	I/E	BRSHRM	0.010	IH 090	TOMAH - MAUSTON	\$0 - \$99,999
								6TH AVENUE BRIDGE B-29-0050	
								DESIGN/PRE-CONSTRUCTION ENGINEERING	

2011-2014 Final STIP Project Listing

SW Region

JUNEAU County

Year	Project	Schd Dt	Pgm	Contract Type	Concept	Net Miles	HWY	Project Description WISDOT Program	Estimate Anticipated Funding
								BACKBONE - NON-SE WI	NON-FEDERAL
	1016-04-32		303	I/E	BRSHRM	0.010	IH 090	TOMAH - MAUSTON	\$0 - \$99,999
								CTH M BRIDGES B-29-0048 & B-29-0049	
								DESIGN/PRE-CONSTRUCTION ENGINEERING	
								BACKBONE - NON-SE WI	NON-FEDERAL
	1016-05-03		303	I/E	PVRPLA	4.910	IH 090	MAUSTON - WISCONSIN DELLS	\$1,000,000 - \$1,999,999
								STH 58 TO SEVEN MILE CREEK	
								DESIGN/PRE-CONSTRUCTION ENGINEERING	
								BACKBONE - NON-SE WI	INTERSTATE MAINTENAN
	1016-05-05		303	I/E	RESURF	4.910	IH 090	MAUSTON - WISCONSIN DELLS	\$250,000 - \$499,999
								STH 58 TO SEVEN MILE CREEK	
								DESIGN/RESURFACE	
								BACKBONE - NON-SE WI	INTERSTATE MAINTENAN
	1016-05-31		303	I/E	BRSHRM	0.010	IH 090	TOMAH - MAUSTON	\$0 - \$99,999
								43RD ST W BRDGS B-29-0041&B-29-0042	
								DESIGN/PRE-CONSTRUCTION ENGINEERING	
								BACKBONE - NON-SE WI	NON-FEDERAL
	1016-05-32		303	I/E	BRSHRM	0.010	IH 090	TOMAH - MAUSTON	\$0 - \$99,999
								MEYER ROAD BRIDGE B-29-0039	
								DESIGN/PRE-CONSTRUCTION ENGINEERING	
								BACKBONE - NON-SE WI	NON-FEDERAL
	1016-08-08		303	I/E	PVRPLA	9.090	IH 090	MAUSTON - WISCONSIN DELLS	\$1,000,000 - \$1,999,999
								24TH AVENUE TO USH 12	
								DESIGN/PRE-CONSTRUCTION ENGINEERING	
								BACKBONE - NON-SE WI	INTERSTATE MAINTENAN
	1016-08-09		303	I/E	RESURF	9.090	IH 090	MAUSTON - WISCONSIN DELLS	\$250,000 - \$499,999
								24TH AVENUE TO USH 12	

2011-2014 Final STIP Project Listing

SW Region

JUNEAU County

Year	Project	Schd Dt	Pgm	Contract Type	Concept	Net Miles	HWY	Project Description WISDOT Program	Estimate Anticipated Funding
								DESIGN/RESURFACE	
								BACKBONE - NON-SE WI	INTERSTATE MAINTENAN
2013	1016-00-61	01/08/13	303	LET	RDMTN	17.160	IH 090	TOMAH - PORTAGE	\$1,000,000 - \$1,999,999
								CAMP DOUGLAS TO SEVEN MILE CREEK	
								CONST OPS/RDMTN	
								BACKBONE - NON-SE WI	NON-FEDERAL
2013	1016-00-73	01/08/13	303	LET	PVRPLA	3.990	IH 090	TOMAH - PORTAGE	\$9,000,000 - \$9,999,999
								SEVEN MILE CREEK TO 24TH AVENUE	
								CONST OPS/PVRPLA	
								BACKBONE - NON-SE WI	INTERSTATE MAINTENAN
2013	1016-00-93	01/25/13	303	SFA	MISC	49.700	IH 090	TOMAH - PORTAGE	\$0 - \$99,999
								CAMP DOUGLAS TO STH 33	
								TRF MIT 1016-00-61 & -63	
								BACKBONE - NON-SE WI	NON-FEDERAL
2013	1016-00-94	01/25/13	303	SFA	MISC	3.990	IH 090	TOMAH - PORTAGE	\$0 - \$99,999
								SEVEN MILE CREEK TO 24TH AVENUE	
								TRF MIT 1016-00-73	
								BACKBONE - NON-SE WI	NON-FEDERAL
2014	1016-00-66	05/13/14	303	LET	BRSHRM	0.010	IH 090	MAUSTON - WISCONSIN DELLS	\$250,000 - \$499,999
								19TH AVE BRIDGES B-29-27 & B-29-28	
								CONST OPS/DECK O'LAY/PM APPR 090804	
								BACKBONE - NON-SE WI	INTERSTATE MAINTENAN
2012	7010-01-60	08/25/12	303	LFA	RDMTN	11.210	STH 021	TOMAH - NECEDAH	\$100,000 - \$249,999
								JUNEAU CO LINE TO V NECEDAH	
								LFA/ASPH RUT FILLING & SHOULDERS	
								STATE 3R	NON-FEDERAL
2011	5020-05-21	02/25/11	303	R/E	RECST	0.000	STH 058	STH 58/82 REDESIGNATION, MAUSTON	\$0 - \$99,999

2011-2014 Final STIP Project Listing

SW Region

JUNEAU County

Year	Project	Schd Dt	Pgm	Contract Type	Concept	Net Miles	HWY	Project Description WISDOT Program	Estimate Anticipated Funding
								STH 82 EAST TO USH 12	
								RIGHT OF WAY OPER LPA/CH	
								STATE 3R	NON-FEDERAL
2011	5020-05-22	01/25/11	303	R/E	RECST	0.000	STH 058	US 12/16&STH 58/82 INTERSCT,MAUSTON	\$0 - \$99,999
								STATE & UNION STREET INTERSECTION	
								RIGHT OF WAY OPER LPA/CH	
								STATE 3R	NON-FEDERAL
2011	5020-05-23	02/25/11	303	R/E	RECST	0.080	STH 058	STH 58/82 REDESIGNATION, MAUSTON	\$100,000 - \$249,999
								GRAYSIDE & DIVISION ST INTERSECTION	
								RIGHT OF WAY OPER LPA/CH	
								SAFETY (REGULAR HSIP)	HIGHWAY SAFETY IMP P
2011	5020-05-42	05/25/11	303	UTL	RECST	1.460	STH 058	US 12/16&STH 58/82 INTERSCT,MAUSTON	\$0 - \$99,999
								STATE & UNION STREET INTERSECTION	
								UTL OPS/LEVEL OF EFFORT	
								STATE 3R	NON-FEDERAL
2011	5020-05-51	12/25/11	303	R/R	RECST	0.000	STH 058	STH 58/82 REDESIGNATION, MAUSTON	\$100,000 - \$249,999
								CANADIAN PACIFIC R/R	
								R/R OPS/GATES & SIGNALS	
								STATE 3R	STP <200,000 POPULAT
2011	5020-05-52	12/25/11	303	R/R	RECST	0.610	STH 058	STH 58/82 REDESIGNATION, MAUSTON	\$0 - \$99,999
								CANADIAN PACIFIC R/R	
								R/R OPS/EXTEND CROSSING PANELS	
								STATE 3R	STP <200,000 POPULAT
2012	5020-05-41	05/25/12	303	UTL	RECST	0.610	STH 058	STH 58/82 REDESIGNATION, MAUSTON	\$0 - \$99,999
								STH 82 EAST TO USH 12	
								UTILITY OPER	
								STATE 3R	NON-FEDERAL

2011-2014 Final STIP Project Listing
SW Region
JUNEAU County

Year	Project	Schd Dt	Pgm	Contract Type	Concept	Net Miles	HWY	Project Description WISDOT Program	Estimate Anticipated Funding
2012	5020-05-72	01/10/12	303	LET	RECST	0.000	STH 058	US 12/16&STH 58/82 INTERSCT,MAUSTON	\$1,000,000 - \$1,999,999
								STATE & UNION STREET INTERSECTION	
								RECONSTRUCTION	
								STATE 3R	STP NON-URBAN
2012	5020-05-73	01/10/12	303	LET	RECST	0.000	STH 058	US 12/16 & STH 58/82 INTERSECTION	\$250,000 - \$499,999
								STATE & UNION STREET INTERSECTION	
								SANITARY SEWER AND WATER MAIN	
								STATE 3R	NON-FEDERAL
2013	5020-05-71	01/08/13	303	LET	RECST	0.480	STH 058	STH 58/82 REDESIGNATION, MAUSTON	\$2,000,000 - \$2,999,999
								STH 82 EAST TO USH 12	
								PAVEMENT REPLACEMENT	
								STATE 3R	STP <200,000 POPULAT
2013	5530-02-60	02/12/13	303	LET	RESURF	5.550	STH 080	HILLSBORO - NEW LISBON	\$2,000,000 - \$2,999,999
								STH 33 TO KIMBALL AVE	
								CONST OPS//MILL AND OVERLAY	
								STATE 3R	NON-FEDERAL
2013	5530-03-60	02/12/13	303	LET	RDMTN	10.500	STH 080	HILLSBORO - NEW LISBON	\$4,000,000 - \$4,999,999
								KIMBALL AVE TO USH 12	
								CONST OPS//PM OVERLAY	
								STATE 3R	NON-FEDERAL
2011	5010-01-21	02/25/11	303	R/E	RECST	0.230	STH 082	C MAUSTON, EAST STH 82	\$0 - \$99,999
								ROOSEVELT STREET TO KENNEDY STREET	
								RE OPS	
								STATE 3R	NON-FEDERAL
2011	5010-01-41	05/25/11	303	UTL	RECST	0.230	STH 082	C MAUSTON, EAST STH 82	\$0 - \$99,999
								ROOSEVELT STREET TO KENNEDY STREET	
								UTL OPS/LEVEL OF EFFORT/5010-01-71	

2011-2014 Final STIP Project Listing

SW Region

JUNEAU County

Year	Project	Schd Dt	Pgm	Contract Type	Concept	Net Miles	HWY	Project Description WISDOT Program	Estimate Anticipated Funding
								STATE 3R	NON-FEDERAL
2012	5010-01-71	01/10/12	303	LET	RECST	0.230	STH 082	C MAUSTON, EAST STH 82	\$2,000,000 - \$2,999,999
								ROOSEVELT STREET TO KENNEDY STREET	
								CONST OPS/REPLACE PAVEMENT	
								STATE 3R	STP <200,000 POPULAT
2012	5010-01-72	01/10/12	303	LET	RECST	0.230	STH 082	C MAUSTON, EAST STH 82	\$250,000 - \$499,999
								ROOSEVELT STREET TO KENNEDY STREET	
								CONST OPS/WATER & SEWER	
								STATE 3R	NON-FEDERAL
2012	5010-01-73	01/10/12	303	LET	RECST	0.040	STH 082	C MAUSTON, EAST STH 82	\$1,000,000 - \$1,999,999
								N UNION ST-ROOSEVELT ST	
								CONST OPS/SAFETY	
								SAFETY (REGULAR HSIP)	HIGHWAY SAFETY IMP P
2012	6648-00-72	03/13/12	205	LET	BRRHB	0.050	TWN RD	19TH AVE SOUTH, T OF LEMONWEIR	\$250,000 - \$499,999
								LEMONWEIR RIVER BRIDGE	
								CONST OPS - DECK REPLACEMENT	
								LOCAL LOW COST BRIDGE	NON-FEDERAL
2012	5880-03-75	05/08/12	303	LET	RECST	0.200	USH 012	MAUSTON - WISCONSIN DELLS	\$100,000 - \$249,999
								CTH HH INTERSECTION	
								CONST OPS/INTERSECTION IMPROVEMENTS	
								SAFETY (REGULAR HSIP)	HIGHWAY SAFETY IMP P
2014	5880-02-72	11/11/14	303	LET	RECST	0.370	USH 012	C MAUSTON, E STATE STREET	\$1,000,000 - \$1,999,999
								HANOVER STREET TO PINE STREET	
								CONST OPS//GRADE, BASE, AND SURFACE	
								STATE 3R	STP <200,000 POPULAT
2014	5880-02-73	11/11/14	303	LET	RECST	0.370	USH 012	C MAUSTON, E STATE STREET	\$250,000 - \$499,999
								HANOVER STREET TO PINE STREET	

2011-2014 Final STIP Project Listing

SW Region

JUNEAU County

Year	Project	Schd Dt	Pgm	Contract Type	Concept	Net Miles	HWY	Project Description WISDOT Program	Estimate Anticipated Funding
								CONST OPS//SAN SEWER & WATER MAIN	
								STATE 3R	NON-FEDERAL

2011-2014 Final STIP Project Listing

SW Region

LA CROSSE County

Year	Project	Schd Dt	Pgm	Contract Type	Concept	Net Miles	HWY	Project Description WISDOT Program	Estimate Anticipated Funding
2011	5096-00-21	01/25/11	206	R/E	RECST	0.000	CTH OA	STH 33 - BARRE MILLS	\$0 - \$99,999
								TYSON ROAD TO DRECTRAH ROAD	
								R/E OPERATIONS	
								SAFETY - HIGH RISK RURAL ROADS	HSIP-HIGH RISK RURAL
2012	5096-00-71	01/10/12	206	LET	RECST	0.000	CTH OA	STH 33 - BARRE MILLS	\$500,000 - \$749,999
								TYSON ROAD TO DRECTRAH ROAD	
								CONST OPS - RECONSTRUCT REALIGNMENT	
								SAFETY - HIGH RISK RURAL ROADS	HSIP-HIGH RISK RURAL
2011	5991-02-21	05/10/11	206	LET	RECST	1.300	CTH S	SAND LAKE ROAD, CITY OF ONALASKA	\$1,000,000 - \$1,999,999
								REDWOOD STREET TO CTH SN	
								CONST OPS - RECONSTRUCTION	
								STP URBAN 50,000 - 200,000	STP UNDER 200,000
2012	5439-00-71	01/10/12	205	LET	BRRPL	0.050	CTH YY	STH 33 - CTH M	\$250,000 - \$499,999
								BOSTWICK CREEK BRIDGE & APPROACHES	
								CONST OPS - STRUCTURE & APPROACHES	
								LOCAL LOW COST BRIDGE	(117) BRIDGE 15% OFF
2012	7078-00-50	06/25/12	207	R/R	MISC	0.000	CTH ZN	CTH ZN, TOWN OF ONALASKA	\$100,000 - \$249,999
								BNSF RR CROSSING 079900M	
								R/R-LIGHTS, GATES, TIME CIRCUITRY	
								SAFETY - RAILROAD WARNING DEVICES	RAIL HWY PROTECTIVE
	1071-06-37		303	I/E	BRRHB	0.000	IH 090	WI/MN STATE LINE-US 53/INTERCHNG BR	\$100,000 - \$249,999
								FRENCH SLOUGH & I-90/B-32-48,49,51	
								1.07,1.08 & 1.23 M E ST LINE/PE RHB	
								BACKBONE - NON-SE WI	INTERSTATE MAINTENAN
	1071-07-06		303	I/E	PVRPLA	6.620	IH 090	LACROSSE-SPARTA	\$1,000,000 - \$1,999,999
								STH 16 TO CTH C	
								DESIGN/PRE-CONSTRUCTION ENGINEERING	

**2011-2014 Final STIP Project Listing
SW Region
LA CROSSE County**

Year	Project	Schd Dt	Pgm	Contract Type	Concept	Net Miles	HWY	Project Description WISDOT Program	Estimate Anticipated Funding
								BACKBONE - NON-SE WI	INTERSTATE MAINTENAN
2011	5020-00-61	06/14/11	303	LET	RDMTN	2.480	IH 090	MN STATE LINE - LACROSSE	\$750,000 - \$999,999
								WI/MN STATE LINE-WEST SALEM	
								RDMTN	
								BACKBONE - NON-SE WI	INTERSTATE MAINTENAN
2012	1071-06-22	08/25/12	303	R/E	RECSTE	0.000	IH 090	USH 53/STH 35-THEATER RD	\$750,000 - \$999,999
								USH 53/STH 35 INTCHG TO THEATRE RD	
								RIGHT OF WAY OPER	
								BACKBONE - NON-SE WI	NON-FEDERAL
2013	1071-05-74	08/25/13	303	OST	BRRPL	0.010	IH 090	LACROSSE-SPARTA	\$20,000,000 - \$24,999,999
								DRESBACH BRIDGE	
								PAYMENT TO MINNESOTA FY2014	
								BACKBONE - NON-SE WI	INTERSTATE MAINTENAN
2013	1071-06-42	07/25/13	303	UTL	RECST	2.660	IH 090	USH 53/STH 35-THEATER RD/PHASE 1	\$0 - \$99,999
								USH 53/STH 35 INTCHG TO THEATRE RD	
								UTL OPS/EXCEL ENERGY/ELECTRIC DISTR	
								BACKBONE - NON-SE WI	NON-FEDERAL
2013	1071-06-43	07/25/13	303	UTL	RECST	2.660	IH 090	USH 53/STH 35-THEATER RD/PHASE 1	\$100,000 - \$249,999
								USH 53/STH 35 INTCHG TO THEATRE RD	
								UTL OPS/EXCEL ENERGY/TRANSMISSION	
								BACKBONE - NON-SE WI	NON-FEDERAL
2013	1071-06-65	07/09/13	303	LET	BRSHRM	0.000	IH 090	STH 157 INTERCHANGE BRIDGES	\$1,000,000 - \$1,999,999
								B-32-55 & 56 OVER I90 AT STH 157	
								DECK REPLACE B3255,DECK O'LAY B3256	
								BACKBONE - NON-SE WI	INTERSTATE MAINTENAN
2013	1071-06-95	06/25/13	303	SFA	MISC	0.010	IH 090	STH 157 INTERCHANGE BRIDGES	\$0 - \$99,999
								B-32-55 & 56 OVER I90 AT STH 157	

2011-2014 Final STIP Project Listing
SW Region
LA CROSSE County

Year	Project	Schd Dt	Pgm	Contract Type	Concept	Net Miles	HWY	Project Description WISDOT Program	Estimate Anticipated Funding
								TRAFFIC MITIGATION 1071-06-65	
								BACKBONE - NON-SE WI	NON-FEDERAL
2013	1071-07-77	02/12/13	303	LET	RESURF	6.620	IH 090	LACROSSE - SPARTA	\$9,000,000 - \$9,999,999
								STH 16 TO CTH C	
								CONST OPS/RDWDY RESURF & DECK O'LAYS	
								BACKBONE - NON-SE WI	INTERSTATE MAINTENAN
2013	1071-07-97	02/25/13	303	SFA	MISC	6.620	IH 090	LACROSSE - SPARTA	\$100,000 - \$249,999
								STH 16 TO CTH C	
								TRF MIT 1071-07-77	
								BACKBONE - NON-SE WI	NON-FEDERAL
2014	1071-05-75	08/25/14	303	OST	BRRPL	0.010	IH 090	LACROSSE-SPARTA	\$20,000,000 - \$24,999,999
								DRESBACH BRIDGE	
								PAYMENT TO MINNESOTA FY2015	
								BACKBONE - NON-SE WI	INTERSTATE MAINTENAN
2014	1071-06-67	09/09/14	303	LET	BRRHB	0.000	IH 090	WI/MN STATE LINE-US 53/INTERCHNG BR	\$2,000,000 - \$2,999,999
								FRENCH SLOUGH & I-90/B-32-48,49,51	
								1.07,1.0 8&1.23 M E STATE LINE/BRHB	
								BACKBONE - NON-SE WI	INTERSTATE MAINTENAN
2014	1071-06-77	09/09/14	303	LET	RECOND	2.430	IH 090	WI/MN STATE LINE-US 53/STH 35	\$4,000,000 - \$4,999,999
								MISSISSIPPI RVR BR ELY M TO STH 35	
								RECONDITION	
								BACKBONE - NON-SE WI	INTERSTATE MAINTENAN
2014	1071-06-78	01/14/14	303	LET	RECST	2.660	IH 090	USH 53/STH 35-THEATER RD/PHASE 1	\$9,000,000 - \$9,999,999
								USH 53/STH 35 INTCHG TO THEATRE RD	
								RECONSTR/B-32-218	
								BACKBONE - NON-SE WI	INTERSTATE MAINTENAN
2014	1071-06-98	01/25/14	303	SFA	MISC	2.660	IH 090	USH 53/STH 35-THEATER RD/PHASE 1	\$100,000 - \$249,999

2011-2014 Final STIP Project Listing

SW Region

LA CROSSE County

Year	Project	Schd Dt	Pgm	Contract Type	Concept	Net Miles	HWY	Project Description WISDOT Program	Estimate Anticipated Funding
								USH 53/STH 35 INTCHG TO THEATRE RD	
								TRF MIT 1071-06-68 & -78	
								BACKBONE - NON-SE WI	NON-FEDERAL
2011	5991-00-16	05/25/11	214	LLC	MISC	0.000	LOC STR	V OF WEST SALEM, PATHWAYS	\$500,000 - \$749,999
								ELM STREET TO GARLAND STREET	
								CONST-BIKE/PED PATH & STREETScape	
								LOCAL ENHANCEMENTS	STP ENHANCEMENT
2011	5991-02-50	12/25/11	214	LLC	MISC	0.000	LOC STR	C OF ONALASKA, GREAT RIVER STATE TR	\$100,000 - \$249,999
								STH 35 & MAIN STREET TO 3RD AVENUE	
								CONST-BIKE/PED PATH, LANDSCAPING	
								LOCAL ENHANCEMENTS	STP ENHANCEMENT
2011	5991-07-32	06/25/11	217	LFA	MISC	0.000	LOC STR	C OF LACROSSE, PED IMPROVEMENTS	\$0 - \$99,999
								VARIOUS LOCATIONS	
								CONST OPS - PED SIGNAGE/CURB RAMPS	
								SAFE ROUTES TO SCHOOL	SAFE ROUTES TO SCHOO
2012	5991-00-72	05/08/12	206	LET	RESURF	0.460	LOC STR	V. OF WEST SALEM, WEST GARLAND ST.	\$100,000 - \$249,999
								WEST AVE. NORTH TO N. LEONARD ST.	
								CONST / RESURFACE	
								STP URBAN 50,000 - 200,000	STP <200,000 POPULAT
2012	5991-02-43	02/14/12	206	LET	MISC	0.002	LOC STR	EAST MAIN STREET, CITY OF ONALASKA	\$100,000 - \$249,999
								GREENS COULEE RD & E MAIN ST	
								MISC INTERSECTION	
								STP URBAN 50,000 - 200,000	STP UNDER 200,000
2012	5991-02-47	03/25/12	217	LFA	MISC	0.000	LOC STR	C OF ONALASKA, PED IMPROVEMENTS	\$0 - \$99,999
								QUINCY STREET TO TROY STREET	
								CONST OPS-INSTALL PED/RADAR SIGNS	
								SAFE ROUTES TO SCHOOL	SAFE ROUTES TO SCHOO

2011-2014 Final STIP Project Listing

SW Region

LA CROSSE County

Year	Project	Schd Dt	Pgm	Contract Type	Concept	Net Miles	HWY	Project Description WISDOT Program	Estimate Anticipated Funding
2012	5991-02-48	03/25/12	217	LLC	MISC	0.000	LOC STR	C OF ONALASKA, PED IMPROVEMENTS	\$0 - \$99,999
								QUINCY STREET TO TROY STREET	
								CONST OPS-BIKE/PED PATH & SIDEWALK	
								SAFE ROUTES TO SCHOOL	SAFE ROUTES TO SCHOO
2012	5991-05-74	03/13/12	206	LET	RECOND	0.630	LOC STR	CITY OF LA CROSSE, EAST AVENUE	\$500,000 - \$749,999
								LOSEY BLVD TO VICTORY STREET	
								CONST / RECONDITION	
								STP URBAN 50,000 - 200,000	STP <200,000 POPULAT
2012	5991-05-77	03/13/12	206	LET	RECOND	0.250	LOC STR	CITY OF LA CROSSE, 33RD STREET	\$100,000 - \$249,999
								BENTWOOD PLACE TO SOLARIS LANE	
								CONST / RECONDITION	
								STP URBAN 50,000 - 200,000	STP <200,000 POPULAT
2013	5991-05-78	03/12/13	206	LET	RECST	0.590	LOC STR	CITY OF LA CROSSE, OAK STREET	\$750,000 - \$999,999
								PALACE STREET TO ENTERPRISE AVE	
								DESIGN / RECONSTRUCTION	
								STP URBAN 50,000 - 200,000	STP <200,000 POPULAT
2011	5991-05-09	12/25/11	214	LLC	MISC	0.000	NON HWY	C OF LACROSSE, DAIRYLAND POWER TRAIL	\$250,000 - \$499,999
								GILLETTE STREET TO NORTH STREET	
								CONST OPS - BIKE/PEDESTRIAN TRAIL	
								LOCAL ENHANCEMENTS	STP ENHANCEMENT
2011	5991-05-95	12/25/11	214	LLC	MISC	0.000	NON HWY	C LA CROSSE, NORTHSIDE CONNECTOR TR	\$250,000 - \$499,999
								NORTH STREET TO SALEM ROAD	
								ENHANCEMENT BIKE/PED TRAIL	
								LOCAL ENHANCEMENTS	STP ENHANCEMENT
2011	5991-07-19	12/25/11	214	LLC	MISC	0.000	NON HWY	LACROSSE-ONALASKA OAK ST CONNECTION	\$3,000,000 - \$3,999,999
								SALEM ROAD TO ENTERPRISE AVENUE	
								CONST-BIKE/PED TRAIL//ENHANCEMENT	

2011-2014 Final STIP Project Listing

SW Region

LA CROSSE County

Year	Project	Schd Dt	Pgm	Contract Type	Concept	Net Miles	HWY	Project Description WISDOT Program	Estimate Anticipated Funding
								LOCAL ENHANCEMENTS	STP ENHANCEMENT
2012	1070-00-01	06/25/12	303	C/E	MISC	0.000	NON HWY	AIRPORT POND WETLAND MIT SITE	\$0 - \$99,999
								FRENCH ISLAND DISTRICT	
								MONITOR WETLAND SITE	
								WETLAND BANKING	NON-FEDERAL
	5120-03-02		303	I/E	RECOND	1.270	STH 033	JACKSON STREET, C LA CROSSE	\$750,000 - \$999,999
								3RD STREET TO 19TH STREET	
								PRELIMINARY ENGINEERING	
								STATE 3R	STP ANY AREAS
2011	5120-07-21	08/25/11	303	R/E	PVRPLA	1.590	STH 033	LA CROSSE - CASHTON	\$100,000 - \$249,999
								BOMA RD TO CTH F	
								RE OPS/5120-07-72	
								STATE 3R	NON-FEDERAL
2011	5120-07-40	08/25/11	303	UTL	PVRPLA	4.080	STH 033	LA CROSSE - CASHTON	\$100,000 - \$249,999
								E.LACROSSE CITY LIMITS-BOMA RD	
								UTL OPS/5120-07-71	
								STATE 3R	NON-FEDERAL
2011	5120-07-41	08/25/11	303	UTL	PVRPLA	1.590	STH 033	LA CROSSE - CASHTON	\$100,000 - \$249,999
								BOMA RD TO CTH F	
								UTL OPS/5120-07-72	
								STATE 3R	NON-FEDERAL
2011	5121-09-23	07/25/11	303	R/E	RECST	6.890	STH 033	LAX-CASHTON/KIRSCHNER RD-E CO LINE	\$100,000 - \$249,999
								KIRSCHNER RD ELY TO MONROE CO LINE	
								R/W OPER	
								STATE 3R	NON-FEDERAL
2012	5121-09-45	05/25/12	303	UTL	RECST	6.730	STH 033	LAX-CASHTON/KIRSCHNER RD-E CO LINE	\$0 - \$99,999
								KIRSCHNER RD ELY TO MONROE CO LINE	

**2011-2014 Final STIP Project Listing
SW Region
LA CROSSE County**

Year	Project	Schd Dt	Pgm	Contract Type	Concept	Net Miles	HWY	Project Description WISDOT Program	Estimate Anticipated Funding
								UTL OPS/BANGOR MUNICIPAL	
								STATE 3R	NON-FEDERAL
2012	5121-09-46	05/25/12	303	UTL	RECST	6.730	STH 033	LAX-CASHTON/KIRSCHNER RD-E CO LINE	\$100,000 - \$249,999
								KIRSCHNER RD ELY TO MONROE CO LINE	
								UTL OPS/CENTURYTEL	
								STATE 3R	NON-FEDERAL
2012	5121-09-47	05/25/12	303	UTL	RECST	6.730	STH 033	LAX-CASHTON/KIRSCHNER RD-E CO LINE	\$0 - \$99,999
								KIRSCHNER RD ELY TO MONROE CO LINE	
								UTL OPS/COON VLY FARMERS TELE COOP	
								STATE 3R	NON-FEDERAL
2012	5121-09-48	05/25/12	303	UTL	RECST	6.730	STH 033	LAX-CASHTON/KIRSCHNER RD-E CO LINE	\$0 - \$99,999
								KIRSCHNER RD ELY TO MONROE CO LINE	
								UTL OPS/XCEL ENERGY	
								STATE 3R	NON-FEDERAL
2013	5120-07-71	02/12/13	303	LET	PVRPLA	4.080	STH 033	LA CROSSE - CASHTON	\$3,000,000 - \$3,999,999
								E.LACROSSE CITY LIMITS TO BOMA RD	
								PE-PAVEMENT REPL	
								STATE 3R	STP ANY AREAS
2013	5120-07-72	02/12/13	303	LET	PVRPLA	1.590	STH 033	LA CROSSE - CASHTON	\$6,000,000 - \$6,999,999
								BOMA RD TO CTH F	
								PE-PAVEMENT REPL	
								STATE 3R	STP ANY AREAS
2013	5121-09-73	12/10/13	303	LET	RECST	6.890	STH 033	LAX-CASHTON/KIRSCHNER RD-E CO LINE	\$6,000,000 - \$6,999,999
								KIRSCHNER RD ELY TO MONROE CO LINE	
								RECONST	
								STATE 3R	STP ANY AREAS
	5991-02-51		214	I/E	MISC	0.500	STH 035	C ONALASKA, GREAT RIVER ROAD STH 35	\$0 - \$99,999

2011-2014 Final STIP Project Listing
SW Region
LA CROSSE County

Year	Project	Schd Dt	Pgm	Contract Type	Concept	Net Miles	HWY	Project Description WISDOT Program	Estimate Anticipated Funding
								ELM STREET TO LOCUST STREET	
								PE/PLAN CHECK - STREETSCAPING	
								LOCAL ENHANCEMENTS	STP-ENHANCEMENT S-LU
	7190-03-01		303	I/E	RECOND	0.370	STH 035	LACROSSE - TREMPEALEAU	\$100,000 - \$249,999
								BN RR BRIDGE TO OAK FOREST DRIVE	
								PE//REPLACE PAVEMENT	
								STATE 3R	NAT'L HWY SYSTEM
2011	5163-07-24	03/25/11	303	R/E	RECSTE	1.900	STH 035	SOUTH COUNTY LINE-USH14	\$500,000 - \$749,999
								FROM LAX/VERNON LN NLY TO USH 14	
								RE OPS	
								STATE 3R	NON-FEDERAL
2011	5991-02-52	12/13/11	214	LET	MISC	0.500	STH 035	C ONALASKA, GREAT RIVER ROAD STH 35	\$1,000,000 - \$1,999,999
								ELM STREET TO LOCUST STREET	
								CONST OPS / STREETSCAPING	
								LOCAL ENHANCEMENTS	STP-ENHANCEMENT S-LU
2011	7190-05-25	07/25/11	214	R/E	MISC	0.000	STH 035	GREAT RIVER CULTURAL & TOURISM CNTR	\$100,000 - \$249,999
								(STH 35 & STH 157) PHASE 1	
								R/E OPERATIONS	
								SCENIC BYWAYS	NATIONAL SCENIC BYWA
2011	7190-05-71	12/13/11	303	LET	RECST	0.920	STH 035	2ND AVENUE, CITY OF ONALASKA	\$4,000,000 - \$4,999,999
								ELM ST TO POPLAR ST	
								RECONSTRUCTION	
								STATE 3R	STP ANY AREAS
2011	7190-05-72	12/13/11	303	LET	RECST	0.920	STH 035	2ND AVENUE, CITY OF ONALASKA	\$750,000 - \$999,999
								ELM ST TO POPLAR ST	
								SANITARY SEWER AND WATER	
								STATE 3R	NON-FEDERAL

2011-2014 Final STIP Project Listing
SW Region
LA CROSSE County

Year	Project	Schd Dt	Pgm	Contract Type	Concept	Net Miles	HWY	Project Description WISDOT Program	Estimate Anticipated Funding
2011	7190-06-21	11/25/11	303	R/E	RECST	3.470	STH 035	ONALASKA-USH 53	\$500,000 - \$749,999
								POPLAR ST TO USH 53	
								R/W OPER	
								STATE 3R	NON-FEDERAL
2012	7190-05-75	01/25/12	214	LLC	MISC	0.000	STH 035	GREAT RIVER CULTURAL & TOURISM CNTR	\$250,000 - \$499,999
								(STH 35 & STH 157) PHASE 1	
								CONST OP-INFORMATION&LEARNING CENTR	
								SCENIC BYWAYS	NATIONAL SCENIC BYWA
2012	7190-05-76	01/25/12	214	LLC	MISC	0.000	STH 035	GREAT RIVER CULTURAL & TOURISM CNTR	\$750,000 - \$999,999
								STH 35 & STH 157, PHASE 2	
								CONST-INFORMATION & LEARNING CENTER	
								SCENIC BYWAYS	NATIONAL SCENIC BYWA
2013	7190-06-71	11/12/13	303	LET	RECST	3.470	STH 035	ONALASKA-USH 53	\$8,000,000 - \$8,999,999
								POPLAR ST TO USH 53	
								CONST OP//GRADE BASE & SURFACE	
								STATE 3R	STP ANY AREAS
2011	7930-08-60	07/25/11	303	LFA	RDMTN	0.000	STH 108	STH 16-NORTH COUNTY LINE	\$250,000 - \$499,999
								FR CTH C NLY TO LAX/JACKSON CO LN	
								RDMTN/CUL REPL& RESTORE DITCHES/CRC	
								STATE 3R	NON-FEDERAL
	5820-01-32		303	I/E	RDMTN	0.000	STH 162	COON VALLEY - BANGOR	\$0 - \$99,999
								STH 33 TO STH 16	
								PE//PM MILL & OVERLAY	
								STATE 3R	NON-FEDERAL
2011	5820-01-23	07/25/11	303	R/E	RECOND	0.840	STH 162	LAX-CASHTON/STH 33-DUTCH CREEK BR	\$0 - \$99,999
								STH 33 NLY .57 M TO DUTCH CREEK BR	
								RE OPS	

**2011-2014 Final STIP Project Listing
SW Region
LA CROSSE County**

Year	Project	Schd Dt	Pgm	Contract Type	Concept	Net Miles	HWY	Project Description WISDOT Program	Estimate Anticipated Funding
								STATE 3R	NON-FEDERAL
2012	5820-01-21	05/25/12	303	R/E	RECST	0.300	STH 162	COON VALLEY - BANGOR	\$0 - \$99,999
								H HUNDT ROAD TO KAMMEL COULEE ROAD	
								R/E OPERATIONS	
								STATE 3R	NON-FEDERAL
2013	5820-01-71	05/14/13	303	LET	RECST	0.300	STH 162	COON VALLEY - BANGOR	\$1,000,000 - \$1,999,999
								H HUNDT ROAD TO KAMMEL COULEE ROAD	
								CONST OPS/RECST CURVE	
								SAFETY (REGULAR HSIP)	HIGHWAY SAFETY IMP P
2013	5820-01-73	12/10/13	303	LET	RECOND	0.580	STH 162	LAX-CASHTON/STH 33-DUTCH CREEK BR	\$1,000,000 - \$1,999,999
								STH 33 NLY .57 M TO DUTCH CREEK BR	
								RECONST	
								STATE 3R	STP ANY AREAS
2014	5820-01-62	11/11/14	303	LET	RDMTN	8.870	STH 162	BANGOR - COON VALLEY	\$2,000,000 - \$2,999,999
								STH 33 TO STH 16	
								CONST OPS//MILL & OVERLAY	
								STATE 3R	NON-FEDERAL
2012	5200-03-60	01/10/12	303	LET	BRSHRM	0.490	USH 014	C LACROSSE, CASS STREET	\$1,000,000 - \$1,999,999
								MISSISSIPPI RVR B-32-202 & B-32-300	
								CONST/PM EPXY DECK OVLY & SPOT PNT	
								STATE LOW COST BRIDGE	NON-FEDERAL
2013	1641-03-22	08/25/13	303	R/E	RECST	0.510	USH 014	MORMON COULEE RD, C LA CROSSE	\$1,000,000 - \$1,999,999
								LOSEY BLVD TO BROADVIEW PLACE	
								R/E OPS	
								STATE 3R	NON-FEDERAL
2011	1630-08-27	05/25/11	302	R/E	RECST	0.000	USH 053	USH 14/61 - I-90/GILLETTE ST - I-90	\$1,000,000 - \$1,999,999
								GILLETTE ST NLY TO INT 90	

2011-2014 Final STIP Project Listing
SW Region
LA CROSSE County

Year	Project	Schd Dt	Pgm	Contract Type	Concept	Net Miles	HWY	Project Description WISDOT Program	Estimate Anticipated Funding
								R/W OPER	
								MAJORS	NON-FEDERAL
2011	1630-08-80	11/08/11	302	LET	RECST	0.000	USH 053	USH 14/61 - I-90/WETLAND MITIGATION	\$2,000,000 - \$2,999,999
								USH 14/61 NLY TO I-90	
								RECONST-MITIGATION	
								MAJORS	NON-FEDERAL
2012	1630-08-48	06/25/12	302	UTL	RECST	0.000	USH 053	USH 14/61 - I-90/GILLETTE ST - I-90	\$750,000 - \$999,999
								GILLETTE ST NLY TO INT 90	
								UTILITY OPER	
								MAJORS	NON-FEDERAL
2012	1630-08-70	04/10/12	302	LET	RECST	0.000	USH 053	USH 14/61 - I-90/WETLAND MITIGATION	\$250,000 - \$499,999
								USH 14/61 NLY TO I-90	
								RECONST-MITIGATION	
								MAJORS	NON-FEDERAL
2013	1630-00-75	03/12/13	303	LET	RECST	0.010	USH 053	C ONALASKA	\$500,000 - \$749,999
								CTH S INTERCHANGE RAMP	
								CONST OPS/RECONFIGURE NB OFF RAMP	
								SAFETY (REGULAR HSIP)	HIGHWAY SAFETY IMP P
2013	1630-08-21	07/25/13	302	R/E	RECST	0.000	USH 053	USH 14/61 - I-90//SOUTH AVE-LAX ST	\$3,000,000 - \$3,999,999
								SOUTH AVENUE NLY TO LA CROSSE ST	
								R/W OPER	
								MAJORS	NON-FEDERAL
2013	1630-08-86	08/13/13	302	LET	RECST	0.000	USH 053	USH14/61 - I-90//GILLETTE - I-90	\$20,000,000 - \$24,999,999
								GILLETTE ST NLY TO I-90	
								RECONSTRUCTION (GRADING/NEW STRUCT)	
								MAJORS	NAT'L HWY SYSTEM
2014	1630-08-23	05/25/14	302	R/E	RECST	0.000	USH 053	USH 14/61 - I-90//LAX ST-MONITOR ST	\$2,000,000 - \$2,999,999

2011-2014 Final STIP Project Listing

SW Region

LA CROSSE County

Year	Project	Schd Dt	Pgm	Contract Type	Concept	Net Miles	HWY	Project Description WISDOT Program	Estimate Anticipated Funding
								LA CROSSE ST NLY TO MONITOR ST	
								R/W OPER	
								MAJORS	NON-FEDERAL
2014	1630-08-25	05/25/14	302	R/E	RECST	0.000	USH 053	USH 14/61- I-90/MONITOR-GILLETTE ST	\$5,000,000 - \$5,999,999
								MONITOR STREET NLY TO GILLETTE ST	
								R/W OPER	
								MAJORS	NON-FEDERAL
2014	1630-08-88	08/12/14	302	LET	RECST	0.000	USH 053	USH14/61 - I-90//GILLETTE - I-90	\$20,000,000 - \$24,999,999
								GILLETTE ST NLY TO I-90	
								RECONSTRUCTION (SURFACE)	
								MAJORS	NAT'L HWY SYSTEM

2011-2014 Final STIP Project Listing

SW Region

LAFAYETTE County

Year	Project	Schd Dt	Pgm	Contract Type	Concept	Net Miles	HWY	Project Description WISDOT Program	Estimate Anticipated Funding
2012	5648-00-72	03/13/12	206	LET	RECST	1.020	CTH D	CTH F - IOWA COUNTY LINE (CANNON ROAD - CTH S)	\$1,000,000 - \$1,999,999
								CONST OPS - G,B,S & BRIDGE REPL	
								STP RURAL	STP NON-URBAN
2011	5649-00-72	05/10/11	205	LET	BRRPL	0.040	LOC STR	FRIENDSHIP STREET, C OF SHULLSBURG SHULLSBURG BRANCH BRIDGE & APPRS	\$250,000 - \$499,999
								CONST OPS - STRUCTURE & APPROACHES	
								LOCAL LOW COST BRIDGE	(117) BRIDGE 15% OFF
2011	5635-01-02	07/25/11	214	C/E	MISC	0.000	NON HWY	BELMONT MOUND TRAIL PLATTEVILLE-BELMONT,LAFAYETTE CNTY	\$100,000 - \$249,999
								PRE-CONSTRUCTION ENGINEERING	
								LOCAL ENHANCEMENTS	STP ENHANCEMENT
2012	5635-01-72	03/25/12	214	LLC	MISC	0.000	NON HWY	BELMONT MOUND TRAIL PLATTEVILLE-BELMONT,LAFAYETTE CNTY	\$1,000,000 - \$1,999,999
								CONST OPS - BIKE/PED PATH	
								LOCAL ENHANCEMENTS	STP ENHANCEMENT
2013	1706-01-09	01/25/13	303	C/E	MISC	55.410	STH 011	DUBUQUE - MONROE USH 61 TO STH 81 NORTH	\$250,000 - \$499,999
								CORRIDOR PRESERVATION & ACCESS	
								STATE 3R	NAT'L HWY SYSTEM
2014	5590-03-60	09/09/14	303	LET	RDMTN	7.220	STH 078	WIOTA - ARGYLE CTH D TO SOUTH LIMIT V ARGYLE	\$2,000,000 - \$2,999,999
								CONST OPS/MILL & OVERLAY	
								STATE 3R	NON-FEDERAL
2014	5590-03-71	09/09/14	303	LET	BRRPL	0.000	STH 078	WIOTA - ARGYLE CHERRY CREEK BRIDGE B-33-0093	\$250,000 - \$499,999
								CONST OPS/BRIDGE REPLACEMENT	

2011-2014 Final STIP Project Listing
SW Region
LAFAYETTE County

Year	Project	Schd Dt	Pgm	Contract Type	Concept	Net Miles	HWY	Project Description WISDOT Program	Estimate Anticipated Funding
								STATE LOW COST BRIDGE	BRIDGE PROG 85% ON/O
2011	5674-00-70	05/10/11	205	LET	BRRPL	0.060	TWN RD	STATELINE ROAD, T OF MONTICELLO	\$250,000 - \$499,999
								W FORK APPLE RIVER BRIDGE & APPRS	
								CONST OPS - STRUCTURE & APPROACHES	
								LOCAL LOW COST BRIDGE	(117) BRIDGE 15% OFF

2011-2014 Final STIP Project Listing

SW Region

MONROE County

Year	Project	Schd Dt	Pgm	Contract Type	Concept	Net Miles	HWY	Project Description WISDOT Program	Estimate Anticipated Funding
	1071-02-01		303	I/E	BRRHB	0.010	IH 090	SPARTA - TOMAH	\$0 - \$99,999
								CTH M BRIDGES B-41-0115 & 0116	
								DESIGN/PRE-CONSTRUCTION ENGINEERING	
								BACKBONE - NON-SE WI	INTERSTATE MAINTENAN
	1071-02-30		303	I/E	RDMTN	23.040	IH 090	LACROSSE - TOMAH	\$0 - \$99,999
								E COUNTY LINE TO USH 12	
								DESIGN/PRE-CONSTRUCTION ENGINEERING	
								BACKBONE - NON-SE WI	NON-FEDERAL
2011	1017-01-94	03/25/11	303	SFA	MISC	0.000	IH 090	TOMAH - CAMP DOUGLAS	\$100,000 - \$249,999
								STH 21 TO CTH C & USH 12 TO STH 21	
								TRF MIT 1017-01-74	
								BACKBONE - NON-SE WI	NON-FEDERAL
2013	1023-02-69	02/12/13	303	LET	BRSHRM	0.080	IH 090	TOMAH - CAMP DOUGLAS	\$2,000,000 - \$2,999,999
								MONROE CO B410026-29,32,38,39,42	
								PM BRIDGE PAINTING/APPR 20100730	
								BACKBONE - NON-SE WI	INTERSTATE MAINTENAN
	1023-06-31		303	I/E	RDMTN	4.580	IH 094	BLACK RIVER FALLS - TOMAH	\$0 - \$99,999
								N COUNTY LINE TO CTH EW	
								DESIGN/PRE-CONSTRUCTION ENGINEERING	
								BACKBONE - NON-SE WI	NON-FEDERAL
2013	1023-02-92	03/25/13	303	SFA	MISC	6.500	IH 094	KIRBY - USH 12	\$100,000 - \$249,999
								1.26 M EAST OF CTH E ELY TO USH 12	
								TRF MIT 1023-02-74	
								BACKBONE - NON-SE WI	NON-FEDERAL
2014	1023-02-74	12/09/14	303	LET	BRRPLE	6.360	IH 094	KIRBY - USH 12	\$20,000,000 - \$24,999,999
								1.26 M EAST OF CTH E ELY TO USH 12	
								CONST OPS/BRI REPLACEM B410284-289	

2011-2014 Final STIP Project Listing
SW Region
MONROE County

Year	Project	Schd Dt	Pgm	Contract Type	Concept	Net Miles	HWY	Project Description WISDOT Program	Estimate Anticipated Funding
								BACKBONE - NON-SE WI	NAT'L HWY SYSTEM
2014	1023-02-80	03/11/14	303	LET	PVRPLA	6.560	IH 094	BLACK RIVER FALLS - TOMAH	\$1,000,000 - \$1,999,999
								CTH EW TO STH 21//B-41-290	
								CONST OPS/PREP FOR 1023-02-74	
								BACKBONE - NON-SE WI	INTERSTATE MAINTENAN
2011	7016-00-22	05/25/11	303	R/E	RECST	0.110	STH 016	SPARTA - TOMAH	\$100,000 - \$249,999
								STH 71 E INTERSECTION	
								R/E OPERATIONS	
								STATE 3R	NON-FEDERAL
2013	7016-00-72	05/14/13	303	LET	RECST	0.110	STH 016	SPARTA - TOMAH	\$1,000,000 - \$1,999,999
								STH 71 E INTERSECTION	
								CONST OPS/INTERSECTION IMPROVEMENTS	
								SAFETY (REGULAR HSIP)	HIGHWAY SAFETY IMP P
2012	5144-01-21	10/25/12	303	R/E	RECSTE	0.000	STH 027	IH 90-STH 16//CITY OF SPARTA	\$1,000,000 - \$1,999,999
								RIVER ROAD TO STH 16	
								RIGHT OF WAY OPER	
								STATE 3R	NON-FEDERAL
2011	5100-07-21	02/25/11	303	R/E	RECOND	8.360	STH 033	CASHTON-ONTARIO	\$250,000 - \$499,999
								CASHTON ELY TO BRUSH CREEK BRIDGE	
								R/E OPERATIONS	
								STATE 3R	NON-FEDERAL
2012	5100-07-41	02/25/12	303	UTL	RECOND	8.360	STH 033	CASHTON-ONTARIO	\$100,000 - \$249,999
								CASHTON ELY TO BRUSH CREEK BRIDGE	
								UTL OPS/LEVEL OF EFFORT	
								STATE 3R	NON-FEDERAL
2013	5100-07-71	11/12/13	303	LET	RECOND	8.360	STH 033	CASHTON-ONTARIO	\$6,000,000 - \$6,999,999
								CASHTON ELY TO BRUSH CREEK BRIDGE	

**2011-2014 Final STIP Project Listing
SW Region
MONROE County**

Year	Project	Schd Dt	Pgm	Contract Type	Concept	Net Miles	HWY	Project Description WISDOT Program	Estimate Anticipated Funding
								RECONDITION	
								STATE 3R	STP <200,000 POPULAT
2013	5510-00-60	04/09/13	303	LET	RDMTN	12.570	STH 071	SPARTA - WILTON	\$3,000,000 - \$3,999,999
								STH 16 TO CTH U	
								CONST OPS//MILL AND OVERLAY	
								STATE 3R	NON-FEDERAL
	5130-02-31		303	I/E	BRSHRM	0.030	STH 131	ONTARIO - TOMAH	\$100,000 - \$249,999
								KICKAPOO RVR STRUC B-41-138/140/144	
								PE/PM CONCRETE DECK OVERLAYS	
								STATE LOW COST BRIDGE	NON-FEDERAL
2013	5130-02-61	02/12/13	303	LET	BRSHRM	0.030	STH 131	ONTARIO - TOMAH	\$1,000,000 - \$1,999,999
								KICKAPOO RVR STRUC B-41-138/140/144	
								CONST OP/PM CONCRETE DECK OVERLAYS	
								STATE LOW COST BRIDGE	NON-FEDERAL
2011	7188-02-41	01/25/11	303	UTL	PVRPLA	8.360	USH 012	NORTH COUNTYLINE - TOMAH	\$0 - \$99,999
								MONROE COUNTY LINE TO CTH O	
								UTL OPS/CENTURYTEL	
								STATE 3R	NON-FEDERAL

2011-2014 Final STIP Project Listing

SW Region

RICHLAND County

Year	Project	Schd Dt	Pgm	Contract Type	Concept	Net Miles	HWY	Project Description WISDOT Program	Estimate Anticipated Funding
2012	5178-00-70	05/08/12	205	LET	BRRHB	0.050	CTH E	BOAZ - SABIN	\$100,000 - \$249,999
								MILL CREEK BRIDGE & APPROACHES	
								CONST OPS - DECK REPLACEMENT	
								LOCAL LOW COST BRIDGE	BRIDGE PROG 85% ON/O
2011	5179-00-70	12/13/11	205	LET	BRRHB	0.070	CTH F	STH 60 - STH 171	\$250,000 - \$499,999
								KNAPP CREEK BRIDGE & APPROACHES	
								CONST OPS - DECK REPLACEMENT	
								LOCAL LOW COST BRIDGE	BRIDGE PROG 85% ON/O
2013	5186-00-70	05/14/13	205	LET	BRRHB	0.060	CTH I	STH 80 - STH 58	\$250,000 - \$499,999
								PINE RIVER BRIDGE & APPROACHES	
								CONST OPS - DECK REPLACEMENT	
								LOCAL LOW COST BRIDGE	BRIDGE PROG 85% ON/O
2011	5419-06-21	03/25/11	206	R/E	RECST	2.900	CTH O	CTH OO - USH 14	\$0 - \$99,999
								CTH OO NLY 2.9 M TO .22 M S USH 14	
								RIGHT OF WAY OPER	
								STP RURAL	STP NON-URBAN
2011	5419-06-40	06/25/11	206	UTL	RECST	2.900	CTH O	CTH OO - USH 14	\$0 - \$99,999
								CTH OO NLY 2.9 M TO .22 M S USH 14	
								UTILITY OPER FIBER OPTIC	
								STP RURAL	STP NON-URBAN
2011	5419-06-41	06/25/11	206	UTL	RECST	2.900	CTH O	CTH OO - USH 14	\$0 - \$99,999
								CTH OO NLY 2.9 M TO .22 M S USH 14	
								UTILITY OPER TELEPHONE & UTILITY	
								STP RURAL	STP NON-URBAN
	5730-00-30		303	I/E	RDMTN	16.590	STH 056	VIROQUA - RICHLAND CENTER	\$250,000 - \$499,999
								CAMP CREEK BRIDGE TO STH 80	
								PRELIMINARY ENGINEERING	

**2011-2014 Final STIP Project Listing
SW Region
RICHLAND County**

Year	Project	Schd Dt	Pgm	Contract Type	Concept	Net Miles	HWY	Project Description WISDOT Program	Estimate Anticipated Funding
								STATE 3R	NON-FEDERAL
	5071-02-32		303	I/E	RDMTN	14.620	STH 058	USH 14 - EAST COUNTY LINE	\$0 - \$99,999
								USH 14 - SAUK COUNTY LINE	
								PE-PREVENT MAINT SEALCOAT	
								STATE 3R	NON-FEDERAL
2012	5190-07-21	03/25/12	303	R/E	RECOND	8.280	STH 060	STH 80 - USH 14	\$500,000 - \$749,999
								FROM STH 80 EASTERLY TO USH 14	
								R/W OPER	
								STATE 3R	NON-FEDERAL
2014	5190-07-60	11/11/14	303	LET	RDMTN	2.290	STH 060	BOSCOBEL - GOTHAM	\$1,000,000 - \$1,999,999
								SLEEPY HOLLOW ROAD TO PUBLIC RDSIDE	
								CONST OPS/MILL & OVERLAY ASPHALT	
								STATE 3R	NON-FEDERAL
2014	5190-07-71	11/11/14	303	LET	RECOND	3.510	STH 060	STH 80 - SLEEPY HOLLOW ROAD	\$2,000,000 - \$2,999,999
								STH 80 EAST TO SLEEPY HOLLOW RD	
								CONST OPS/MILL&OVERLAY	
								STATE 3R	STP ANY AREAS
2014	5190-07-72	11/11/14	303	LET	RECOND	2.480	STH 060	BOSCOBEL - GOTHAM	\$3,000,000 - \$3,999,999
								PUBLIC ROADSIDE TO USH 14	
								CONST OPS/GRADE, BASE & SURFACE	
								STATE 3R	STP ANY AREAS
	5042-05-30		303	I/E	RDMTN	12.380	STH 080	RICHLAND CENTER - HILLSBORO	\$0 - \$99,999
								NCL RICHLAND CENTER - CTH CC	
								PE-PREVENT MAINT SEALCOAT	
								STATE 3R	NON-FEDERAL
2013	5042-05-60	04/09/13	303	LET	RDMTN	12.380	STH 080	RICHLAND CENTER - CTH CC	\$250,000 - \$499,999
								NCL RICHLAND CENTER - CTH CC	

**2011-2014 Final STIP Project Listing
SW Region
RICHLAND County**

Year	Project	Schd Dt	Pgm	Contract Type	Concept	Net Miles	HWY	Project Description WISDOT Program	Estimate Anticipated Funding
								PE-PREVENT MAINT SEALCOAT	
								STATE 3R	STP <200,000 POPULAT
2013	5112-06-61	04/09/13	303	LET	RDMTN	3.470	STH 131	VIOLA-NORTH COUNTY LINE	\$1,000,000 - \$1,999,999
								MAIN ST TO KICKAPOO RVR BRG B-52-52	
								CONST OPS/MILL & OVERLAY	
								STATE 3R	NON-FEDERAL
	5071-03-32		303	I/E	RDMTN	3.530	STH 154	STH 58-EAST COUNTY LINE	\$0 - \$99,999
								STH 58 EASTERLY TO SAUK COUNTY LINE	
								PE-PREVENT MAINT SEALCOAT	
								STATE 3R	NON-FEDERAL
2011	5863-05-21	03/25/11	303	R/E	BRRPL	0.000	STH 171	MILL CREEK BRIDGE, VILLAGE OF BOAZ	\$0 - \$99,999
								.28 M E OF CTH E	
								RIGHT OF WAY OPER	
								STATE LOW COST BRIDGE	NON-FEDERAL
2011	5863-05-71	12/13/11	303	LET	BRRPL	0.001	STH 171	MILL CREEK BRIDGE & APPROACHES	\$2,000,000 - \$2,999,999
								VILLAGE OF BOAZ	
								.28 M E OF CTH E//BR REPL B520008	
								STATE LOW COST BRIDGE	STP <200,000 POPULAT
2013	5863-06-60	07/25/13	303	LFA	RDMTN	0.000	STH 171	WEST COUNTY LINE-USH 14	\$100,000 - \$249,999
								CRAWFORD/RICH. CO LN ELY TO USH 14	
								RDMTN/CUL REPL& RESTORE DITCHES/CRC	
								STATE 3R	NON-FEDERAL
2014	5863-06-61	07/08/14	303	LET	RDMTN	9.890	STH 171	WEST COUNTY LINE-USH 14	\$1,000,000 - \$1,999,999
								CRAWFORD/RICH. CO LN ELY TO USH 14	
								RDMTN/MILL AND SURFACE	
								STATE 3R	NON-FEDERAL
2011	1643-07-21	01/25/11	303	R/E	PVRPLA	0.720	USH 014	RICHLAND CENTER/CITY LIMITS-W 6TH	\$250,000 - \$499,999

**2011-2014 Final STIP Project Listing
SW Region
RICHLAND County**

Year	Project	Schd Dt	Pgm	Contract Type	Concept	Net Miles	HWY	Project Description WISDOT Program	Estimate Anticipated Funding
								HIVE DRIVE ELY TO WEST 6TH ST	
								R/E OPS	
								STATE 3R	NON-FEDERAL
2011	1643-07-41	05/25/11	303	UTL	PVRPLA	0.720	USH 014	RICHLAND CENTER/CITY LIMITS-W 6TH	\$100,000 - \$249,999
								HIVE DRIVE ELY TO WEST 6TH ST	
								UTL OPS/LOE	
								STATE 3R	NON-FEDERAL
2011	5999-00-21	06/25/11	303	R/E	RECST	1.140	USH 014	RICHLAND CENTER - SPRING GREEN	\$500,000 - \$749,999
								PEEBLES - CTH O	
								RE OPS	
								SAFETY (REGULAR HSIP)	HIGHWAY SAFETY IMP P
2011	5999-00-41	11/25/11	303	UTL	RECST	1.140	USH 014	RICHLAND CENTER - SPRING GREEN	\$100,000 - \$249,999
								PEEBLES - CTH O	
								UTL OPS	
								SAFETY (REGULAR HSIP)	HIGHWAY SAFETY IMP P
2012	1643-05-75	11/13/12	303	LET	PVRPLA	6.110	USH 014	STH 171-RICHLAND CENTER	\$4,000,000 - \$4,999,999
								.24 M E STH 171 TO HIVE DRIVE	
								PVRPL INCL OVERLAY B520032	
								STATE 3R	NAT'L HWY SYSTEM
2012	1643-07-72	11/13/12	303	LET	RECOND	0.720	USH 014	RICHLAND CENTER/CITY LIMITS - W 6TH	\$2,000,000 - \$2,999,999
								HIVE DRIVE ELY TO WEST 6TH ST	
								CONST OPS/PC PAVEMENT & STORM SEWER	
								STATE 3R	NAT'L HWY SYSTEM
2012	1643-07-82	11/13/12	303	LET	PVRPLA	0.720	USH 014	RICHLAND CENTER/CITY LIMITS-W 6TH	\$100,000 - \$249,999
								HIVE DRIVE ELY TO WEST 6TH ST	
								SEWER AND WATER	
								STATE 3R	NON-FEDERAL

2011-2014 Final STIP Project Listing

SW Region

RICHLAND County

Year	Project	Schd Dt	Pgm	Contract Type	Concept	Net Miles	HWY	Project Description WISDOT Program	Estimate Anticipated Funding
2012	5999-00-72	05/08/12	303	LET	RECST	1.140	USH 014	RICHLAND CENTER - SPRING GREEN	\$3,000,000 - \$3,999,999
								PEEBLES - CTH O	
								CONST OPS/RECST,SAFETY HSIP	
								SAFETY (REGULAR HSIP)	HIGHWAY SAFETY IMP P

2011-2014 Final STIP Project Listing

SW Region

ROCK County

Year	Project	Schd Dt	Pgm	Contract Type	Concept	Net Miles	HWY	Project Description WISDOT Program	Estimate Anticipated Funding
	1001-01-32		303	I/E	RDMTN	17.380	IH 039	BELOIT - JANESVILLE	\$250,000 - \$499,999
								ILLINOIS STATE LINE TO KENNEDY ROAD	
								DESIGN/PRE-CONSTRUCTION ENGINEERING	
								BACKBONE - NON-SE WI	NON-FEDERAL
2011	1001-03-24	07/25/11	303	R/E	RECST	0.570	IH 039	C JANESVILLE	\$0 - \$99,999
								STH 11 N JCT INTERCHANGE	
								R/E OPERATIONS	
								BACKBONE - NON-SE WI	NON-FEDERAL
2013	1001-03-74	05/14/13	303	LET	RECST	0.570	IH 039	C JANESVILLE	\$3,000,000 - \$3,999,999
								STH 11 N JCT INTERCHANGE	
								CONST OPS/INTERCHANGE IMPROVEMENTS	
								SAFETY (REGULAR HSIP)	HIGHWAY SAFETY IMP P
2013	1001-03-76	03/12/13	303	LET	BRSHRM	0.020	IH 039	C BELOIT	\$250,000 - \$499,999
								B-53-0048, -0051, -0216, -0217	
								CONST OPS/EPOXY DECK OVERLAYS	
								SAFETY (REGULAR HSIP)	HIGHWAY SAFETY IMP P
	1093-01-31		303	I/E	RDMTN	11.370	IH 043	BELOIT - ELKHORN	\$0 - \$99,999
								IH 39 TO E COUNTY LINE	
								DEISGN/PRE-CONSTRUCTION ENGINEERING	
								BACKBONE - NON-SE WI	NON-FEDERAL
2011	5989-03-70	09/13/11	303	LET	BRRHB	0.000	LOC STR	HENRY AVENUE, CITY OF BELOIT	\$6,000,000 - \$6,999,999
								(ROCK RIVER BRIDGE)	
								CONST OPS - BRIDGE DECK REPLACEMENT	
								STATE LOW COST BRIDGE	SURFACE TRANS PRIORI
2012	5990-00-26	07/10/12	206	LET	RECST	0.000	LOC STR	C JANESVILLE, EAST MILWAUKEE STREET	\$250,000 - \$499,999
								WUTHERING HILLS DRIVE INTERSECTION	
								CONST / INSTALL ROUNDABOUT	

2011-2014 Final STIP Project Listing

**SW Region
ROCK County**

Year	Project	Schd Dt	Pgm	Contract Type	Concept	Net Miles	HWY	Project Description WISDOT Program	Estimate Anticipated Funding
								SAFETY (REGULAR HSIP)	HIGHWAY SAFETY IMP P
2012	5990-00-78	03/13/12	206	LET	RECST	0.400	LOC STR	CITY OF JANESVILLE, RIVER STREET	\$750,000 - \$999,999
								W RACINE STREET TO W COURT STREET	
								CONST OPS/RESCT	
								STP URBAN 50,000 - 200,000	STP <200,000 POPULAT
	1390-04-09		215	I/E	MISC	0.000	NON HWY	C OF MILTON, GLACIER RIVER TRAIL	\$0 - \$99,999
								STH 59 TO STORRS LAKE ROAD	
								PE/BIKE & PEDESTRIAN TRAIL	
								BICYCLE AND PEDESTRIAN FACILITIES	STP-ENHANCEMENT S-LU
2011	5989-02-93	09/13/11	214	LET	MISC	0.000	NON HWY	HENRY AVENUE, CITY OF БЕЛОIT	\$100,000 - \$249,999
								(ROCK RIVER BRIDGE)	
								CONST OPS -OFF STREET BIKE PED PATH	
								LOCAL ENHANCEMENTS	STP ENHANCEMENT
2012	1390-04-89	04/10/12	215	LET	MISC	0.000	NON HWY	C OF MILTON, GLACIER RIVER TRAIL	\$250,000 - \$499,999
								STH 59 TO STORRS LAKE ROAD	
								CONST OPS/BIKE & PEDESTRIAN TRAIL	
								BICYCLE AND PEDESTRIAN FACILITIES	STP-ENHANCEMENT S-LU
2011	1390-04-62	09/25/11	302	UTL	RECST	2.970	STH 026	JANESVILLE - FORT ATKINSON ROAD	\$100,000 - \$249,999
								(CTH Y - TOWNLINE ROAD)	
								UTL OPS - LEVEL OF EFFORT F/Y 2012	
								MAJORS	NON-FEDERAL
2011	1390-04-78	11/08/11	302	LET	RECST	2.050	STH 026	JANESVILLE - FORT ATKINSON ROAD	\$17,000,000 - \$19,999,999
								TOWNLINE ROAD TO BOWERS LAKE ROAD	
								CONST OPS-GRADE,BASE,SURFACE & STRS	
								MAJORS	NAT'L HWY SYSTEM
2011	1390-05-64	03/25/11	302	UTL	RECST	4.510	STH 026	JANESVILLE - FORT ATKINSON ROAD	\$100,000 - \$249,999
								(TOWNLINE ROAD - NORTH COUNTY LINE)	

**2011-2014 Final STIP Project Listing
SW Region
ROCK County**

Year	Project	Schd Dt	Pgm	Contract Type	Concept	Net Miles	HWY	Project Description WISDOT Program	Estimate Anticipated Funding
								UTL OPS - ALLIANT ENERGY/PARCEL #87	
								MAJORS	NON-FEDERAL
2011	1390-05-65	03/25/11	302	UTL	RECST	4.510	STH 026	JANESVILLE - FORT ATKINSON ROAD	\$0 - \$99,999
								(TOWNLINER ROAD - NORTH COUNTY LINE)	
								UTL OPS - CENTURYLINK PARCEL #89	
								MAJORS	NON-FEDERAL
2011	1390-05-66	03/25/11	302	UTL	RECST	4.510	STH 026	JANESVILLE - FORT ATKINSON ROAD	\$0 - \$99,999
								(TOWNLINER ROAD - NORTH COUNTY LINE)	
								UTL OPS/NORTHERN NATURAL GAS PAR#95	
								MAJORS	NON-FEDERAL
2011	1390-05-67	03/25/11	302	UTL	RECST	4.510	STH 026	JANESVILLE - FORT ATKINSON ROAD	\$100,000 - \$249,999
								(TOWNLINER ROAD - NORTH COUNTY LINE)	
								UTL OPS - ALLIANT ENERGY/PARCEL #85	
								MAJORS	NON-FEDERAL
2011	1390-05-68	03/25/11	302	UTL	RECST	4.510	STH 026	JANESVILLE - FORT ATKINSON ROAD	\$0 - \$99,999
								(TOWNLINER ROAD - NORTH COUNTY LINE)	
								UTL OPS - CHARTER PARCEL #91	
								MAJORS	NON-FEDERAL
2011	1390-05-69	03/25/11	302	UTL	RECST	4.510	STH 026	JANESVILLE - FORT ATKINSON ROAD	\$0 - \$99,999
								(TOWNLINER ROAD - NORTH COUNTY LINE)	
								UTL OPS - WE ENERGIES PARCEL #81	
								MAJORS	NON-FEDERAL
2012	1390-04-79	04/10/12	302	LET	RECST	5.200	STH 026	JANESVILLE - FORT ATKINSON ROAD	\$20,000,000 - \$24,999,999
								TOWN LINE ROAD TO CTH N	
								CONST OPS -GRADE,BASE & SURFACE PCC	
								MAJORS	NAT'L HWY SYSTEM
2012	1390-04-86	03/13/12	302	LET	RECST	2.970	STH 026	JANESVILLE - FORT ATKINSON ROAD	\$11,000,000 - \$11,999,999

**2011-2014 Final STIP Project Listing
SW Region
ROCK County**

Year	Project	Schd Dt	Pgm	Contract Type	Concept	Net Miles	HWY	Project Description WISDOT Program	Estimate Anticipated Funding
								(CTH Y - TOWNLINE ROAD)	
								CONST OPS - G,B,S & NEW BRIDGES	
								MAJORS	NON-FEDERAL
2011	5670-00-22	02/25/11	303	R/E	RECST	0.230	STH 059	ALBANY - EVANSVILLE	\$0 - \$99,999
								STH 104 & STH 213 INTERSECTIONS	
								R/E OPS	
								STATE 3R	NON-FEDERAL
2013	3140-00-71	03/12/13	303	LET	MISC	0.010	STH 059	EDGERTON - WHITEWATER	\$0 - \$99,999
								SALISBURY ROAD INTERSECTION	
								CONST OPS/RUMBLE STRIPS	
								SAFETY (REGULAR HSIP)	HIGHWAY SAFETY IMP P
2013	5670-00-63	01/08/13	303	LET	RDMTN	3.420	STH 059	MONROE - EVANSVILLE	\$500,000 - \$749,999
								STH 104 TO STH 213	
								CONST OP//PM MILL & OVERLAY	
								STATE 3R	STP ANY AREA
2013	5670-00-74	01/08/13	303	LET	RECST	0.200	STH 059	ALBANY - EVANSVILLE	\$2,000,000 - \$2,999,999
								STH 104 & STH 213 INTERSECTIONS	
								CONST OP- INTERSECTION IMPROVEMENT	
								STATE 3R	STP ANY AREA
2014	3663-00-61	07/08/14	303	LET	RDMTN	5.980	STH 067	BELOIT - WALWORTH	\$1,000,000 - \$1,999,999
								STH 140 TO SALTBOX ROAD	
								CONST OPS//MILL & OVERLAY	
								STATE 3R	NON-FEDERAL
	5340-00-31		303	I/E	BRSHRM	0.020	STH 081	MONROE - BELOIT	\$0 - \$99,999
								TAYLOR CRK & WILLOW CRK STRUCTURES	
								PE/PM BRIDGE DECK OVERLAY	
								STATE LOW COST BRIDGE	NON-FEDERAL

2011-2014 Final STIP Project Listing

SW Region

ROCK County

Year	Project	Schd Dt	Pgm	Contract Type	Concept	Net Miles	HWY	Project Description WISDOT Program	Estimate Anticipated Funding
2012	5340-00-61	07/10/12	303	LET	BRSHRM	0.020	STH 081	MONROE - BELOIT	\$250,000 - \$499,999
								TAYLOR CRK & WILLOW CRK STRUCTURES	
								CONST OPS/PM BRIDGE DECK OVERLAY	
								STATE LOW COST BRIDGE	NON-FEDERAL
2011	3614-00-05	01/25/11	205	C/E	BRRPL	0.380	TWN RD	CREEK RD, T OF BRADFORD	\$0 - \$99,999
								WIS/SOUTHERN RR BRIDGE & APPROACHES	
								PRE-CONSTRUCTION ENGINEERING	
								LOCAL LOW COST BRIDGE	(117) BRIDGE 15% OFF
2011	3618-00-73	05/10/11	205	LET	BRRPL	0.000	TWN RD	TOWN OF LA PRAIRIE,READ ROAD	\$100,000 - \$249,999
								(BRANCH ROCK RIVER BR B-53-0282)	
								CONST OPS/BRIDGE REPLACEMENT	
								LOCAL LOW COST BRIDGE	NON-FEDERAL
2011	5768-00-73	12/13/11	205	LET	BRRPL	0.040	TWN RD	HAYNER ROAD, T OF ROCK	\$100,000 - \$249,999
								MARKHAM CREEK BRIDGE & APPROACHES	
								CONST OPS - STRUCTURE & APPROACHES	
								LOCAL LOW COST BRIDGE	(117) BRIDGE 15% OFF
2012	5067-00-75	02/14/12	205	LET	BRRPL	0.040	TWN RD	DORNER RD, T SPRING VALLEY/MAGNOLIA	\$100,000 - \$249,999
								TAYLOR CREEK BRIDGE & APPROACHES	
								CONST OPS - STRUCTURE & APPROACHES	
								LOCAL LOW COST BRIDGE	(117) BRIDGE 15% OFF
2013	3614-00-75	01/08/13	205	LET	BRRPL	0.380	TWN RD	CREEK RD, T OF BRADFORD	\$500,000 - \$749,999
								WIS/SOUTHERN RR BRIDGE & APPROACHES	
								CONST OPS - STRUCTURE & APPROACHES	
								LOCAL LOW COST BRIDGE	(117) BRIDGE 15% OFF
	5155-06-00		303	I/E	BRRPL	0.060	USH 014	EVANSVILLE - JANESVILLE	\$250,000 - \$499,999
								FOUR MILE BRIDGE B-53-0906	
								PRELIM ENGINEERING/REPLACE BRIDGE	

2011-2014 Final STIP Project Listing

**SW Region
ROCK County**

Year	Project	Schd Dt	Pgm	Contract Type	Concept	Net Miles	HWY	Project Description WISDOT Program	Estimate Anticipated Funding
								STATE LOW COST BRIDGE	STP <200,000 POPULAT
	5569-00-01		303	I/E	RECST	0.830	USH 014	HUMES ROAD, C JANESVILLE	\$500,000 - \$749,999
								LEXINGTON STREET TO DEERFIELD DRIVE	
								PE/RECONSTRUCT ROADWAY	
								STATE 3R	STP <200,000 POPULAT
2012	5155-02-62	04/10/12	303	LET	RESURF	12.640	USH 014	EVANSVILLE - JANESVILLE	\$4,000,000 - \$4,999,999
								CTH M TO USH 51	
								CONST OPS//MILL & OVERLAY	
								STATE 3R	STP <200,000 POPULAT
2012	5350-01-50	06/25/12	303	R/R	MISC	0.010	USH 051	BELOIT - JANESVILLE	\$250,000 - \$499,999
								UNION PACIFIC RR XING 177418U	
								CONST OPS/CROSSING UPGRADE	
								SAFETY - RAILROAD WARNING DEVICES	RAIL HWY PROTECTIVE
2013	5351-00-77	03/12/13	303	LET	MISC	0.020	USH 051	BELOIT - JANESVILLE	\$0 - \$99,999
								STH 11 INTERSECTION	
								CONST OPS/MEDIAN IMPROVEMENTS	
								SAFETY (REGULAR HSIP)	HIGHWAY SAFETY IMP P

2011-2014 Final STIP Project Listing

**SW Region
SAUK County**

Year	Project	Schd Dt	Pgm	Contract Type	Concept	Net Miles	HWY	Project Description WISDOT Program	Estimate Anticipated Funding
2011	5678-00-00	06/25/11	205	C/E	BRRHB	0.040	CTH W	STH 23 - USH 12	\$0 - \$99,999
								SKILLET CREEK BRIDGE & APPROACHES	
								PRE-CONSTRUCTION ENGINEERING	
								LOCAL LOW COST BRIDGE	BRIDGE PROG 85% ON/O
2013	5678-00-70	03/12/13	205	LET	BRRHB	0.040	CTH W	STH 23 - USH 12	\$100,000 - \$249,999
								SKILLET CREEK BRIDGE & APPROACHES	
								CONST OPS - DECK REPLACEMENT	
								LOCAL LOW COST BRIDGE	BRIDGE PROG 85% ON/O
	1014-00-03		303	I/E	PVRPLA	4.260	IH 090	MAUSTON - WISCONSIN DELLS	\$1,000,000 - \$1,999,999
								USH 12 TO STH 23	
								DESIGN/PAVEMENT REPLACEMENT	
								BACKBONE - NON-SE WI	INTERSTATE MAINTENAN
	1014-00-05		303	I/E	RESURF	4.260	IH 090	MAUSTON - WISCONSIN DELLS	\$100,000 - \$249,999
								USH 12 TO STH 23	
								DESIGN/RESURFACING	
								BACKBONE - NON-SE WI	INTERSTATE MAINTENAN
2012	1014-00-63	12/11/12	303	LET	RDMTN	10.960	IH 090	WISCONSIN DELLS - PORTAGE	\$3,000,000 - \$3,999,999
								CTH A TO STH 33	
								CONST OPS/MAINT/PM APPR 20100224	
								BACKBONE - NON-SE WI	INTERSTATE MAINTENAN
2013	1016-00-63	01/08/13	303	LET	RDMTN	28.580	IH 090	TOMAH - PORTAGE	\$1,000,000 - \$1,999,999
								24TH AVENUE TO STH 33	
								CONST OPS/RDMNT	
								BACKBONE - NON-SE WI	NON-FEDERAL
2011	5988-04-70	03/25/11	214	LLC	MISC	0.000	NON HWY	CIRCUS WRLD MUSEUM TRAIN SHED REHAB	\$1,000,000 - \$1,999,999
								CIRCUS WORLD MUSEUM, C BARABOO	
								CONST OPS-REHAB HISTORIC BUILDING	

2011-2014 Final STIP Project Listing

**SW Region
SAUK County**

Year	Project	Schd Dt	Pgm	Contract Type	Concept	Net Miles	HWY	Project Description WISDOT Program	Estimate Anticipated Funding
								LOCAL ENHANCEMENTS	STP ENHANCEMENT
2014	5080-09-82	11/11/14	303	LET	BRRPL	0.010	STH 023	SPRING GREEN - REEDSBURG	\$250,000 - \$499,999
								NARROWS CREEK BRIDGE B-56-222	
								CONST OPS//BRIDGE REPLACEMENT	
								STATE LOW COST BRIDGE	STP <200,000 POPULAT
2011	5680-03-41	01/25/11	303	UTL	RECST	3.690	STH 060	SPRING GREEN - SAUK CITY ROAD	\$0 - \$99,999
								CASSEL ROAD - CTH B	
								UTL OPS/VERIZON PAR #86	
								STATE 3R	NON-FEDERAL
2011	1670-02-43	03/25/11	303	UTL	RECST	0.870	USH 012	PHILLIPS STREET, V OF SAUK CITY	\$0 - \$99,999
								(LUEDERS ROAD - WATER STREET)	
								UTL OPS - ELECTRIC/SEWER PARCEL 59	
								STATE 3R	NON-FEDERAL
2011	1674-00-20	01/25/11	302	R/E	MISC	10.370	USH 012	LAKE DELTON - SAUK CITY	\$250,000 - \$499,999
								FERN RD-W FRONTAGE LAKE DELTON	
								R/E OPS/PEDESTRIAN ACCOMODATIONS	
								MAJORS	NON-FEDERAL
2011	1674-01-40	07/25/11	302	UTL	MISC	10.370	USH 012	LAKE DELTON - SAUK CITY	\$250,000 - \$499,999
								FERN RD-W FRONTAGE LAKE DELTON	
								UTL OPS/PEDESTRIAN ACCOMODATIONS	
								MAJORS	NON-FEDERAL
2011	6145-00-02	01/25/11	214	C/E	MISC	0.000	USH 012	LAKE DELTON - IH 90 ROAD	\$0 - \$99,999
								WHITLOCK STREET TO GASSER ROAD	
								PE / STREETScape, PATH UPGRADES	
								LOCAL ENHANCEMENTS	STP ENHANCEMENT
2011	6145-00-47	12/25/11	303	UTL	RECST	0.830	USH 012	LAKE DELTON - IH 90 ROAD	\$0 - \$99,999
								ADAMS STREET - GASSER ROAD	

2011-2014 Final STIP Project Listing

**SW Region
SAUK County**

Year	Project	Schd Dt	Pgm	Contract Type	Concept	Net Miles	HWY	Project Description WISDOT Program	Estimate Anticipated Funding
								UTILITY OPS/LEVEL OF EFFORT	
								STATE 3R	NON-FEDERAL
2012	1670-02-74	12/11/12	303	LET	RECST	0.850	USH 012	PHILLIPS BLVD, V OF SAUK CITY	\$6,000,000 - \$6,999,999
								(LUEDERS ROAD - WATER STREET)	
								CONST OPS - GRADE, BASE AND SURFACE	
								STATE 3R	A/C-NAT'L HWY SYSTEM
2012	1670-02-75	12/11/12	303	LET	RECST	0.870	USH 012	PHILLIPS BLVD, V OF SAUK CITY	\$500,000 - \$749,999
								(LUEDERS ROAD - WATER STREET)	
								CONST OPS - SANITARY SEWER & WATER	
								STATE 3R	NON-FEDERAL
2012	1674-00-70	05/08/12	302	LET	MISC	11.410	USH 012	LAKE DELTON - SAUK CITY ROAD	\$1,000,000 - \$1,999,999
								FERN RD-W FRONTAGE LAKE DELTON	
								CONST OPS BICYCLE/PEDESTRIAN ACC.	
								MAJORS	NAT'L HWY SYSTEM
2012	6145-00-44	05/25/12	303	UTL	RECST	0.600	USH 012	LAKE DELTON - IH 90	\$0 - \$99,999
								WHITLOCK STREET - ADAMS STREET	
								UTL OPS/LEVEL OF EFFORT	
								STATE 3R	NON-FEDERAL
2012	6145-00-72	07/10/12	214	LET	MISC	0.000	USH 012	LAKE DELTON - IH 90 ROAD	\$250,000 - \$499,999
								ADAMS SREET TO GASSER ROAD	
								CONST OPS- LANDSCAPE/PATH UPGRADE	
								LOCAL ENHANCEMENTS	STP ENHANCEMENT
2012	6145-00-77	07/10/12	303	LET	RECST	0.830	USH 012	LAKE DELTON - IH 90 ROAD	\$7,000,000 - \$7,999,999
								(ADAMS STREET - GASSER ROAD)	
								CONST OPS - GRADE, BASE AND SURFACE	
								STATE 3R	STP <200,000 POPULAT
2013	1674-00-40	11/25/13	302	UTL	RECST	16.460	USH 012	LAKE DELTON - SAUK CITY ROAD	\$1,000,000 - \$1,999,999

2011-2014 Final STIP Project Listing

**SW Region
SAUK County**

Year	Project	Schd Dt	Pgm	Contract Type	Concept	Net Miles	HWY	Project Description WISDOT Program	Estimate Anticipated Funding
								TERRYTOWN ROAD TO SKI HI ROAD	
								UTILITY - LEVEL OF EFFORT FY 2014	
								MAJORS	NON-FEDERAL
2013	6145-00-73	07/09/13	214	LET	MISC	0.000	USH 012	LAKE DELTON - IH 90 ROAD	\$250,000 - \$499,999
								WHITLOCK STREET TO ADAMS STREET	
								CONST OPS-LANDSCAPE/BEAUTIFICATION	
								LOCAL ENHANCEMENTS	STP ENHANCEMENT
2013	6145-00-74	07/09/13	303	LET	RECST	0.600	USH 012	LAKE DELTON - IH 90 ROAD	\$2,000,000 - \$2,999,999
								(WHITLOCK STREET - ADAMS STREET)	
								CONST OPS - GRADE, BASE AND SURFACE	
								STATE 3R	STP <200,000 POPULAT
2014	1674-00-80	11/11/14	302	LET	RECST	4.600	USH 012	LAKE DELTON - SAUK CITY ROAD	\$45,000,000 - \$49,999,999
								(TERRYTOWN RD-SKI HI RD)PHASE 3	
								CONST OPS G,B,S & STRS 1 OF 2 2015	
								MAJORS	NAT'L HWY SYSTEM
2014	6145-01-71	12/09/14	303	LET	RECOND	2.100	USH 012	STH 13 - STH 23 ROAD	\$5,000,000 - \$5,999,999
								BROADWAY STREET - WHITLOCK STREET	
								CONST OPS - GRADE, BASE & SURFACE	
								STATE 3R	STP ANY AREAS
2011	1640-03-60	03/25/11	303	LFA	RDMTN	7.590	USH 014	RICHLAND CENTER - SPRING GREEN	\$100,000 - \$249,999
								W CO LINE TO WI & CALUMET RR BRIDGE	
								LFA//SEAL COAT	
								STATE 3R	NON-FEDERAL

**2011-2014 Final STIP Project Listing
SW Region
SOUTHWEST REGION WIDE County**

Year	Project	Schd Dt	Pgm	Contract Type	Concept	Net Miles	HWY	Project Description WISDOT Program	Estimate Anticipated Funding
2011	1009-10-14	06/25/11	303	C/E	MISC	0.000	VAR HWY	PLACEHOLDER FY 2011	\$500,000 - \$749,999
								SW REGION 3R DES, CONST, R/E & MISC	
								NOT SCHEDULED WORK & UNPLANNED	
								STATE 3R	STP ANY AREAS
2011	1009-10-15	06/25/11	302	C/E	MISC	0.000	VAR HWY	PLACEHOLDER FY 2011	\$100,000 - \$249,999
								SW REGION MAJORS DESIGN,R/E&CONST	
								NOT ON PROJECTS & UNPLANNED	
								MAJORS	NAT'L HWY SYSTEM
2011	1009-10-92	04/12/11	305	LET	TOPM	0.000	VAR HWY	SW REGION-WIDE PAVEMENT MARKING	\$250,000 - \$499,999
								VARIOUS HWYS-EASTRN COUNTIES/FY2011	
								CONST OPS - EPOXY PVMT MARKING	
								STATE HIGHWAY OPERATIONS PROGRAM	NON-FEDERAL
2011	1009-10-93	04/12/11	305	LET	TOPM	0.000	VAR HWY	SW REGION-WIDE PAVEMENT MARKING	\$100,000 - \$249,999
								VARIOUS HWYS-WESTRN COUNTIES/FY2011	
								CONST OPS - EPOXY PVMT MARKING	
								STATE HIGHWAY OPERATIONS PROGRAM	NON-FEDERAL
2011	5105-09-25	06/25/11	303	R/E	RECOND	0.000	VAR HWY	DISTRICT WIDE REAL ESTATE	\$500,000 - \$749,999
								(NON BACKBONE ROUTES)	
								R/E OPERATIONS - LOE F/Y 2011	
								STATE 3R	NON-FEDERAL
2011	5105-09-44	06/25/11	303	UTL	RECOND	0.000	VAR HWY	DISTRICT WIDE ROAD UTILITIES	\$750,000 - \$999,999
								(VARIOUS LOCATIONS)	
								UTL OPS - UTILITIES LOE FY 2011	
								STATE 3R	NON-FEDERAL
2012	1000-45-37	06/12/12	303	LET	RDMTN	0.000	VAR HWY	ROADWAY MAINT/SHRM/FY 12 LOE	\$5,000,000 - \$5,999,999
								VARIOUS STH/DISTRICT WIDE	
								RDMTN	

**2011-2014 Final STIP Project Listing
SW Region
SOUTHWEST REGION WIDE County**

Year	Project	Schd Dt	Pgm	Contract Type	Concept	Net Miles	HWY	Project Description WISDOT Program	Estimate Anticipated Funding
								STATE 3R	NON-FEDERAL
2012	1009-10-94	04/10/12	305	LET	TOPM	0.000	VAR HWY	SW REGION-WIDE PAVEMENT MARKING	\$250,000 - \$499,999
								VARIOUS HIGHWAYS - EASTERN COUNTIES	
								CONST OPS - EPOXY PVMT MARKING 2012	
								STATE HIGHWAY OPERATIONS PROGRAM	NHTSA GRANTS FOR SAF
2012	1009-10-95	04/10/12	305	LET	TOPM	0.000	VAR HWY	SW REGION-WIDE PAVEMENT MARKING	\$100,000 - \$249,999
								VARIOUS HIGHWAYS - WESTERN COUNTIES	
								CONST OPS - EPOXY PVMT MARKING 2012	
								STATE HIGHWAY OPERATIONS PROGRAM	NHTSA GRANTS FOR SAF
2012	5105-09-23	06/25/12	303	R/E	RECOND	0.000	VAR HWY	REGION WIDE REAL ESTATE	\$1,000,000 - \$1,999,999
								NON-BACKBONE ROUTES	
								R/E OPERATIONS - LOE F/Y 2012	
								STATE 3R	NON-FEDERAL
2012	5105-09-42	06/25/12	303	UTL	RECOND	0.000	VAR HWY	REGION WIDE ROAD UTILITIES	\$750,000 - \$999,999
								VARIOUS LOCATIONS	
								UTL OPS - UTILITIES LOE FY 2012	
								STATE 3R	NON-FEDERAL

2011-2014 Final STIP Project Listing

SW Region

VERNON County

Year	Project	Schd Dt	Pgm	Contract Type	Concept	Net Miles	HWY	Project Description WISDOT Program	Estimate Anticipated Funding
2012	5398-01-71	03/13/12	206	LET	RECST	1.520	CTH D	STH 82 - CTH P	\$1,000,000 - \$1,999,999
								LARSON ROAD - BUCKEYE RIDGE ROAD	
								RECONSTRUCTION	
								STP RURAL	STP NON-URBAN
2011	5487-00-00	04/25/11	205	C/E	BRRPL	0.080	CTH Z	CTH ZZ - NORTH COUNTY LINE	\$0 - \$99,999
								BILLINGS CREEK BRIDGE & APPROACHES	
								PRE-CONSTRUCTION ENGINEERING	
								LOCAL LOW COST BRIDGE	(117) BRIDGE 15% OFF
2013	5487-00-70	05/14/13	205	LET	BRRPL	0.080	CTH Z	CTH ZZ - NORTH COUNTY LINE	\$100,000 - \$249,999
								BILLINGS CREEK BRIDGE & APPROACHES	
								CONST OPS - STRUCTURE & APPROACHES	
								LOCAL LOW COST BRIDGE	(117) BRIDGE 15% OFF
2013	5140-03-61	11/12/13	303	LET	RDMTN	6.970	STH 027	WESTBY - CASHTON	\$2,000,000 - \$2,999,999
								FR USH 14 NLY TO .05 M N OF STH 33	
								RDMTN/SURFACE	
								STATE 3R	NON-FEDERAL
2011	5100-08-21	03/25/11	303	R/E	MISC	0.010	STH 033	CASHTON - HILLSBORO	\$0 - \$99,999
								0.17MI E GIBSON VALLY RD/C-62-0074	
								RE OPS	
								STATE 3R	NON-FEDERAL
2012	5100-08-81	03/13/12	303	LET	MISC	0.010	STH 033	CASHTON - HILLSBORO	\$250,000 - \$499,999
								0.17MI E GIBSON VALLEY RD/C-62-0333	
								CONST OPS//REPLACE CULVERT	
								STATE LOW COST BRIDGE	STP <200,000 POPULAT
2014	5163-09-71	12/09/14	303	LET	RESURF	5.870	STH 035	GENOA-STODDARD	\$1,000,000 - \$1,999,999
								FR STH 56 NLY TO .29 MI SO STH 162	
								RESURFACE	

2011-2014 Final STIP Project Listing

SW Region

VERNON County

Year	Project	Schd Dt	Pgm	Contract Type	Concept	Net Miles	HWY	Project Description WISDOT Program	Estimate Anticipated Funding
								STATE 3R	STP ANY AREAS
2014	5163-09-72	12/09/14	303	LET	RESURF	0.910	STH 035	MAIN STREET,VILLAGE OF STODDARD	\$500,000 - \$749,999
								FR .29 M S STH 162 NORTHERLY .91 MI	
								RESURF	
								STATE 3R	STP ANY AREAS
	5730-01-31		303	I/E	BRSHRM	0.050	STH 056	GENOA - VIROQUA	\$0 - \$99,999
								GENOA TO ROMANCE VARIOUS LOCATIONS	
								PE/STRUC & CULVRT REPAIR, EXTENSION	
								STATE LOW COST BRIDGE	NON-FEDERAL
	5730-05-38		303	I/E	RDMTN	12.530	STH 056	GENOA-VIROQUA	\$0 - \$99,999
								COX CREEK BRIDGE ELY TO USH 14	
								PE-PREVENTATIVE MAINT SEALCOAT	
								STATE 3R	NON-FEDERAL
2013	5730-01-61	01/08/13	303	LET	BRSHRM	0.050	STH 056	GENOA - VIROQUA	\$250,000 - \$499,999
								GENOA TO ROMANCE VARIOUS LOCATIONS	
								CONST/STRUC & CULVRT REPAIR, EXT	
								STATE LOW COST BRIDGE	NON-FEDERAL
2013	5731-02-60	04/09/13	303	LET	RDMTN	0.390	STH 056	VIROQUA - RICHLAND CENTER	\$100,000 - \$249,999
								300' W STH 131S TO 425' E STH 131N	
								CONST OPS/MILL & OVERLAY	
								STATE 3R	NON-FEDERAL
2014	5730-01-81	11/11/14	303	LET	BRRPL	0.020	STH 056	GENOA-ROMANCE	\$2,000,000 - \$2,999,999
								N FORK BAD AXE RIVER BR B-62-0239	
								CONST OPS/REPLACE STRUCTURE	
								STATE LOW COST BRIDGE	(117) BRIDGE 15% OFF
2014	5730-05-68	04/08/14	303	LET	RDMTN	12.530	STH 056	GENOA-VIROQUA	\$250,000 - \$499,999
								COX CREEK BRIDGE ELY TO USH 14	

2011-2014 Final STIP Project Listing
SW Region
VERNON County

Year	Project	Schd Dt	Pgm	Contract Type	Concept	Net Miles	HWY	Project Description WISDOT Program	Estimate Anticipated Funding
								PREVENTATIVE MAINT SEALCOAT	
								STATE 3R	NON-FEDERAL
2011	5150-05-60	03/25/11	303	LFA	RDMTN	0.000	STH 082	DESOTO - STH 27	\$250,000 - \$499,999
								STH 35 ELY TO STH 27	
								RDMTN/CULV REPL/RESTORE DITCHES/CRC	
								STATE 3R	NON-FEDERAL
	5111-04-30		303	I/E	RDMTN	7.540	STH 131	ROCKTON - ONTARIO	\$0 - \$99,999
								JUG CREEK BRIDGE TO STH 33	
								PE-PREVENT MAINT SEALCOAT	
								STATE 3R	NON-FEDERAL
2011	5111-02-61	08/09/11	303	LET	BRSHRM	0.030	STH 131	READSTOWN - ONTARIO	\$100,000 - \$249,999
								BRIDGE B-62-34,B-62-755,B-12-005	
								CONST OP//BRIDGE PAINTING & REPAIRS	
								STATE LOW COST BRIDGE	NON-FEDERAL
2013	5110-02-61	04/09/13	303	LET	RDMTN	6.560	STH 131	READSTOWN - VIOLA	\$2,000,000 - \$2,999,999
								MCCARTHY RD TO KICKAPOO RVR BRG	
								CONST OPS/MILL & OVERLAY	
								STATE 3R	NON-FEDERAL
	5865-02-30		303	I/E	RDMTN	12.590	STH 162	STODDARD - USH 14	\$0 - \$99,999
								STH 35 TO USH 14	
								PE-PREVENTATIVE MAINT SEALCOAT	
								STATE 3R	NON-FEDERAL
2014	5865-02-60	04/08/14	303	LET	RDMTN	12.590	STH 162	STODDARD - COON VALLEY	\$250,000 - \$499,999
								STH 35 TO USH 14	
								PREVENTATIVE MAINT SEALCOAT	
								STATE 3R	NON-FEDERAL
2011	5375-08-71	06/14/11	205	LET	BRRPL	0.050	TWN RD	SPRING COULEE RD BRIDGE & APPRS	\$250,000 - \$499,999

**2011-2014 Final STIP Project Listing
SW Region
VERNON County**

Year	Project	Schd Dt	Pgm	Contract Type	Concept	Net Miles	HWY	Project Description WISDOT Program	Estimate Anticipated Funding
								TOWN OF BERGEN	
								CONST OPS - STRUCTURE & APPROACHES	
								LOCAL LOW COST BRIDGE	BRIDGE 15% OFF SYSTE
2011	5409-00-70	05/10/11	205	LET	BRRPL	0.060	TWN RD	BERG LANE, T OF WHITESTOWN	\$250,000 - \$499,999
								LOWER BRUSH CREEK BRIDGE & APPRS	
								CONST OPS - STRUCTURE & APPROACHES	
								LOCAL LOW COST BRIDGE	(117) BRIDGE 15% OFF
2011	5409-09-71	06/14/11	205	LET	BRRPL	0.090	TWN RD	SOUTH AVENUE BRIDGE & APPROACHES	\$100,000 - \$249,999
								TOWN OF WHITESTOWN	
								CONST OPS - STRUCTURE & APPROACHES	
								LOCAL LOW COST BRIDGE	BRIDGE 15% OFF SYSTE
2012	5388-13-71	07/10/12	205	LET	BRRPL	0.100	TWN RD	DAVIDSON LANE BRIDGE & APPROACHES	\$250,000 - \$499,999
								TOWN OF HAMBURG (P-62-0191)	
								CONST OPS - STRUCTURE & APPROACHES	
								LOCAL LOW COST BRIDGE	BRIDGE 15% OFF SYSTE
2013	5388-00-72	05/14/13	205	LET	BRRPL	0.060	TWN RD	NORTH STODDARD RD BRIDGE & APPRS	\$250,000 - \$499,999
								TOWN OF HAMBURG (P-62-0184)	
								CONST OPS - STRUCTURE & APPROACHES	
								LOCAL LOW COST BRIDGE	BRIDGE 15% OFF SYSTE
2011	1646-07-22	08/25/11	302	R/E	RECSTE	4.880	USH 014	WESTBY-VIROQUA BYPASS/WESTBY BYPASS	\$1,000,000 - \$1,999,999
								CUT A CROSS RD ELY TO TRI-STATE RD	
								RIGHT OF WAY OPER	
								MAJORS	NON-FEDERAL
2011	1646-07-44	01/25/11	302	UTL	RECST	4.680	USH 014	WESTBY-VIROQUA BYPASS	\$0 - \$99,999
								TRI-STATE RD ELY TO CTH BB	
								UTL OPS - MIDWEST NATURAL GAS CO	
								MAJORS	NON-FEDERAL

2011-2014 Final STIP Project Listing

SW Region

VERNON County

Year	Project	Schd Dt	Pgm	Contract Type	Concept	Net Miles	HWY	Project Description WISDOT Program	Estimate Anticipated Funding
2014	1643-08-81	09/09/14	303	LET	BRRPL	0.020	USH 014	WESTBY-READSTOWN	\$3,000,000 - \$3,999,999
								KICKAPOO RIVER BRIDGE B-62-0045	
								CONST OPS//BRIDGE REPLACEMENT	
								STATE LOW COST BRIDGE	NAT'L HWY SYSTEM

Southeast Region Projects

2011-2014 Final STIP Project Listing
SE Region
KENOSHA County

Year	Project	Schd Dt	Pgm	Contract Type	Concept	Net Miles	HWY	Project Description WISDOT Program	Estimate Anticipated Funding
2011	3728-03-70	05/10/11	206	LET	RECSTE	0.000	CTH K	CTH K (60th Street)	\$2,000,000 - \$2,999,999
								STH 31 to Union Pacific RR	
								CONST/RECONSTR w/add'l lanes	
								STP URBAN 50,000 - 200,000	STP UNDER 200,000
2011	1030-21-85	06/25/11	303NS	C/E	MISC	0.000	IH 094	N-S FRWY TRAFFIC MITIGATION & PL	\$7,000,000 - \$7,999,999
								TM & PUBLIC INFO - CONSTRUCTION	
								TM/PI DURING N-S CONSTRUCT 2011-16	
								SE FREEWAY-I94 KEN/RAC/MIL	INTERSTATE MAINTENAN
2011	1031-07-78	12/13/11	303NS	LET	RECST	0.000	IH 094	N-S FREEWAY, IL STE LN TO CTH C	\$3,000,000 - \$3,999,999
								WEST FRONTAGE RD	
								RECST/RECONSTRUCT	
								SE FREEWAY-I94 KEN/RAC/MIL	INTERSTATE MAINTENAN
2011	1031-07-80	03/08/11	303NS	LET	RECST	0.407	IH 094	N-S FREEWAY, RUSSELL RD-WI STATE LN	\$5,000,000 - \$5,999,999
								MAINLINE	
								RECST/RECONSTRUCT	
								SE FREEWAY-I94 KEN/RAC/MIL	NHS-NATL HWY SYS S-L
2011	1032-10-78	05/10/11	303NS	LET	RECST	0.000	IH 094	N-S FREEWAY, CTH C TO STH 50	\$1,000,000 - \$1,999,999
								WEST FRONTAGE RD	
								RECST/RECONSTRUCT	
								SE FREEWAY-I94 KEN/RAC/MIL	INTERSTATE MAINTENAN
2011	1032-11-40	01/25/11	303NS	UTL	RECST	0.000	IH 094	N-S FREEWAY	\$100,000 - \$249,999
								STH 50 INTERCHANGE & FRONTAGE RDS	
								UTIL/WE ENERGIES ELETRIC	
								SE FREEWAY-I94 KEN/RAC/MIL	NON-FEDERAL
2011	1032-11-41	01/25/11	303NS	UTL	RECST	0.000	IH 094	N-S FREEWAY	\$100,000 - \$249,999
								STH 50 INTERCHANGE & FRONTAGE RDS	
								UTIL/WE ENERGIES GAS	

2011-2014 Final STIP Project Listing

SE Region

KENOSHA County

Year	Project	Schd Dt	Pgm	Contract Type	Concept	Net Miles	HWY	Project Description WISDOT Program	Estimate Anticipated Funding
								SE FREEWAY-I94 KEN/RAC/MIL	NON-FEDERAL
2011	1032-11-42	04/25/11	303NS	UTL	RECST	0.000	IH 094	N-S FREEWAY	\$100,000 - \$249,999
								STH 50 INTERCHANGE & FRONTAGE RDS	
								UTIL/VERIZON NORTH	
								SE FREEWAY-I94 KEN/RAC/MIL	NON-FEDERAL
2011	1032-11-43	06/25/11	303NS	UTL	RECST	0.000	IH 094	N-S FREEWAY	\$100,000 - \$249,999
								STH 50 INTERCHANGE & FRONTAGE RDS	
								UTIL/TIME WARNER CABLE	
								SE FREEWAY-I94 KEN/RAC/MIL	NON-FEDERAL
2011	1032-11-44	01/25/11	303NS	UTL	RECST	0.000	IH 094	N-S FREEWAY	\$500,000 - \$749,999
								STH 50 INTERCHANGE & FRONTAGE RDS	
								UTIL/TOWN OF BRISTOL	
								SE FREEWAY-I94 KEN/RAC/MIL	NON-FEDERAL
2011	1032-11-45	01/25/11	303NS	UTL	RECST	0.000	IH 094	N-S FREEWAY	\$250,000 - \$499,999
								STH 50 INTERCHANGE & FRONTAGE RDS	
								UTIL/VERIZON	
								SE FREEWAY-I94 KEN/RAC/MIL	NON-FEDERAL
2011	1032-11-46	01/25/11	303NS	UTL	RECST	0.000	IH 094	N-S FREEWAY	\$0 - \$99,999
								STH 50 INTERCHANGE & FRONTAGE RDS	
								UTIL/PLEASANT PRAIRIE	
								SE FREEWAY-I94 KEN/RAC/MIL	NON-FEDERAL
2011	1032-11-47	01/25/11	303NS	UTL	RECST	0.000	IH 094	N-S FREEWAY	\$500,000 - \$749,999
								STH 50 INTERCHANGE & FRONTAGE RDS	
								UTIL/KENOSHA WATER UTILITY	
								SE FREEWAY-I94 KEN/RAC/MIL	NON-FEDERAL
2011	1035-03-70	03/08/11	303NS	LET	RECST	0.623	IH 094	N-S FREEWAY, CTH KR INTERCHANGE	\$1,000,000 - \$1,999,999
								EAST FRONTAGE RD	

2011-2014 Final STIP Project Listing
SE Region
KENOSHA County

Year	Project	Schd Dt	Pgm	Contract Type	Concept	Net Miles	HWY	Project Description WISDOT Program	Estimate Anticipated Funding
								CONST/NEW ROADWAY	
								SE FREEWAY-I94 KEN/RAC/MIL	INTERSTATE MAINT S-L
2011	1035-03-75	03/08/11	303NS	LET	RECST	0.952	IH 094	N-S FREEWAY, CTH KR INTERCHANGE	\$2,000,000 - \$2,999,999
								WEST FRONTAGE RD	
								CONST/NEW ROADWAY	
								SE FREEWAY-I94 KEN/RAC/MIL	INTERSTATE MAINT S-L
2011	1035-03-77	03/08/11	303NS	LET	RECST	1.130	IH 094	N-S FREEWAY, CTH E TO CTH KR	\$2,000,000 - \$2,999,999
								EAST FRONTAGE RD	
								RECST/RECONSTRUCT	
								SE FREEWAY-I94 KEN/RAC/MIL	INTERSTATE MAINT S-L
2011	1035-03-78	03/08/11	303NS	LET	RECST	1.174	IH 094	N-S FREEWAY, CTH E TO CTH KR	\$2,000,000 - \$2,999,999
								WEST FRONTAGE RD	
								RECST/RECONSTRUCT	
								SE FREEWAY-I94 KEN/RAC/MIL	INTERSTATE MAINT S-L
2011	1035-04-70	12/13/11	303NS	LET	MISC	7.340	IH 094	N-S FREEWAY,SIGNING	\$100,000 - \$249,999
								KENOSHA COUNTY	
								CONST/ADVANCE SIGNING	
								SE FREEWAY-I94 KEN/RAC/MIL	NAT'L HWY SYSTEM
2011	1060-14-20	06/25/11	211	R/E	MISC	0.000	IH 094	CHAPIN PARK & RIDE LOT	\$0 - \$99,999
								I-94 & CTH S	
								R.E/CONST NEW PARK & RIDE LOT	
								CONGESTION MITIGATION AND AIR QUALITY (CMA	CONGESTION MIT. & AI
2012	1032-10-72	01/10/12	303NS	LET	RECSTE	0.000	IH 094	N-S FREEWAY, STH 50 INTERCHANGE	\$45,000,000 - \$49,999,999
								MAINLINE & RAMPS	
								CONST/RECONST	
								SE FREEWAY-I94 KEN/RAC/MIL	INTERSTATE MAINTENAN
2012	1032-14-71	01/10/12	303NS	LET	RECSTE	0.000	IH 094	N-S FREEWAY, STH 158 INTERCHANGE	\$10,000,000 - \$10,999,999

2011-2014 Final STIP Project Listing

SE Region

KENOSHA County

Year	Project	Schd Dt	Pgm	Contract Type	Concept	Net Miles	HWY	Project Description WISDOT Program	Estimate Anticipated Funding
								STH 158, LOCAL/CROSSROADS	
								CONST/RECONSTRUCT	
								SE FREEWAY-I94 KEN/RAC/MIL	NHS-NATL HWY SYS S-L
2012	1032-14-72	01/10/12	303NS	LET	RECSTE	0.000	IH 094	N-S FREEWAY, STH 158 INTERCHANGE	\$25,000,000 - \$29,999,999
								MAINLINE & RAMPS	
								CONST/RECNSRCT IH94 & RAMPS	
								SE FREEWAY-I94 KEN/RAC/MIL	NAT'L HWY SYSTEM
2012	1060-14-70	01/10/12	211	LET	MISC	0.000	IH 094	CHAPIN PARK & RIDE LOT	\$100,000 - \$249,999
								I-94 & CTH S	
								CONST/CONST NEW PARK & RIDE LOT	
								CONGESTION MITIGATION AND AIR QUALITY (CMA	CONGESTION MIT. & AI
2013	1030-22-72	01/08/13	303NS	LET	RECST	0.000	IH 094	N-S FREEWAY, STH 142 INTERCHANGE	\$20,000,000 - \$24,999,999
								MAINLINE & RAMPS	
								CONST/RECONSTRUCT	
								SE FREEWAY-I94 KEN/RAC/MIL	INTERSTATE MAINTENAN
2013	1030-22-79	01/08/13	303NS	LET	RECST	0.000	IH 094	N-S FREEWAY, STH 158 - STH 142	\$15,000,000 - \$16,999,999
								MAINLINE	
								RECON/RECONSTRUCT	
								SE FREEWAY-I94 KEN/RAC/MIL	NAT'L HWY SYSTEM
2013	1030-23-72	01/08/13	303NS	LET	RECSTE	0.000	IH 094	N-S FREEWAY, CTH E INTERCHANGE	\$20,000,000 - \$24,999,999
								MAINLINE & RAMPS	
								CONST/RECONST	
								SE FREEWAY-I94 KEN/RAC/MIL	INTERSTATE MAINTENAN
2013	1030-23-73	01/08/13	303NS	LET	MISC	0.000	IH 094	N-S FREEWAY, CTH E INTERCHANGE	\$0 - \$99,999
								FENCING	
								CONST/FENCING	
								SE FREEWAY-I94 KEN/RAC/MIL	INTERSTATE MAINTENAN

2011-2014 Final STIP Project Listing
SE Region
KENOSHA County

Year	Project	Schd Dt	Pgm	Contract Type	Concept	Net Miles	HWY	Project Description WISDOT Program	Estimate Anticipated Funding
2013	1030-23-79	01/08/13	303NS	LET	RECST	0.000	IH 094	N-S FREEWAY, STH 142 - CTH E MAINLINE RECST/RECONSTRUCT	\$9,000,000 - \$9,999,999
								SE FREEWAY-I94 KEN/RAC/MIL	INTERSTATE MAINTENAN
2013	1032-07-80	02/14/13	303NS	LET	MISC	0.000	IH 094	N-S FREEWAY WETLAND MITIGATION KENOSHA/RACINE WETLAND MITIGATION CONST/WETLAND MITIGATION	\$250,000 - \$499,999
								SE FREEWAY-I94 KEN/RAC/MIL	NAT'L HWY SYSTEM
2013	1032-10-71	02/12/13	303NS	LET	RECSTE	0.000	IH 094	N-S FREEWAY, STH 50 INTERCHANGE STH 50 MAINLINE & LOCAL ROADS CONST/RECONSTRUCT	\$14,000,000 - \$14,999,999
								SE FREEWAY-I94 KEN/RAC/MIL	INTERSTATE MAINTENAN
2013	1035-03-71	01/08/13	303NS	LET	RECST	0.000	IH 094	N-S FREEWAY, CTH KR INTERCHANGE CTH KR & LOCAL RD CONST/RECONSTRUCT LOCAL/CROSS ROADS	\$4,000,000 - \$4,999,999
								SE FREEWAY-I94 KEN/RAC/MIL	INTERSTATE MAINTENAN
2013	1035-03-72	01/08/13	303NS	LET	RECSTE	0.000	IH 094	N-S FREEWAY, CTH KR INTERCHANGE MAINLINE & RAMPS CONST/RECONST	\$20,000,000 - \$24,999,999
								SE FREEWAY-I94 KEN/RAC/MIL	A/C-INTERSTATE MAINT
2013	1035-03-79	01/08/13	303NS	LET	RECST	0.000	IH 094	N-S FREEWAY, CTH E TO CTH KR MAINLINE RECST/RECONSTRUCT	\$17,000,000 - \$19,999,999
								SE FREEWAY-I94 KEN/RAC/MIL	INTERSTATE MAINTENAN
2011	1693-42-70	12/25/11	211	TST	MISC	0.000	LOC STR	KENOSHA ELECTRIC STREETCAR EXPNSN EXPANDED CENTRAL AREA OF KENOSHA CONST/EXPANSION	\$5,000,000 - \$5,999,999

**2011-2014 Final STIP Project Listing
SE Region
KENOSHA County**

Year	Project	Schd Dt	Pgm	Contract Type	Concept	Net Miles	HWY	Project Description WISDOT Program	Estimate Anticipated Funding
								CONGESTION MITIGATION AND AIR QUALITY (CMAQ)	CMAQ-CONGESTION MIT.
2011	3831-06-70	03/08/11	206	LET	RECSTE	0.588	LOC STR	39TH AVENUE	\$2,000,000 - \$2,999,999
								24TH ST TO 18TH ST	
								CONST/RECONSTRUCT, NEW CONSTRUCTION	
								STP URBAN 50,000 - 200,000	A/C STP <200,000 POP
	1030-29-00		303	I/E	MISC	0.112	NON HWY	N-S FREEWAY	\$0 - \$99,999
								REST AREA AT STH 165	
								PE / REST AREA	
								ROADSIDE FACILITIES	NON-FEDERAL
2011	1030-21-93	06/25/11	303NS	MIS	MISC	0.000	NON HWY	N-S FREEWAY CORRIDOR	\$1,000,000 - \$1,999,999
								OCIP CLAIMS	
								MIS/	
								SE FREEWAY-I94 KEN/RAC/MIL	NON-FEDERAL
2011	1031-07-46	05/25/11	303NS	UTL	RECST	0.000	NON HWY	N-S FREEWAY	\$0 - \$99,999
								STATE LINE TO CTH C	
								UTIL/VILL OF PLEASANT PRAIRIE	
								SE FREEWAY-I94 KEN/RAC/MIL	NON-FEDERAL
2011	1031-07-82	08/25/11	303SE	JTP	MISC	0.000	NON HWY	I-94 WEST FRONTAGE ROAD	\$2,000,000 - \$2,999,999
								VILLAGE OF PLEASANT PRAIRIE	
								JT PAYMENT	
								SE REHABILITATION	NON-FEDERAL
2011	1032-10-80	01/25/11	303NS	JTP	MISC	0.000	NON HWY	I-94 WEST FRONTAGE ROAD	\$4,000,000 - \$4,999,999
								CITY OF KENOSHA	
								JT PAYMENT	
								SE FREEWAY-I94 KEN/RAC/MIL	NON-FEDERAL
2011	1035-03-40	06/25/11	303NS	UTL	RECST	0.000	NON HWY	N-S FREEWAY - CTH KR INTERCHANGE	\$0 - \$99,999
								CTH KR INTERCHANGE & MAINLINE	

2011-2014 Final STIP Project Listing

SE Region

KENOSHA County

Year	Project	Schd Dt	Pgm	Contract Type	Concept	Net Miles	HWY	Project Description WISDOT Program	Estimate Anticipated Funding
								UTL/WE ENERGIES-ELEC	
								SE FREEWAY-I94 KEN/RAC/MIL	NON-FEDERAL
2011	1693-30-78	03/25/11	211	LLC	MISC	0.000	NON HWY	BIKE TRAIL EXTENSION	\$250,000 - \$499,999
								NASH PARK AND 45TH ST TRAIL	
								CONST./BIKE/PED TRAIL	
								CONGESTION MITIGATION AND AIR QUALITY (CMA	CMAQ-CONGESTION MIT.
2012	1032-07-20	01/25/12	303NS	R/E	MISC	0.000	NON HWY	N-S FREEWAY WETLAND MITIGATION	\$250,000 - \$499,999
								KENOSHA/RACINE WETLAND MITIGATION	
								R.E/ADVANCED ACQUISITION	
								SE FREEWAY-I94 KEN/RAC/MIL	NON-FEDERAL
2012	1310-04-20	09/25/12	303	R/E	RESURF	0.000	STH 050	75th St, Village of Paddock Lake	\$500,000 - \$749,999
								256th Ave to 236th Ave	
								RE / RESURFACING	
								STATE 3R	NON-FEDERAL
2012	3230-10-70	03/13/12	303	LET	RESURF	0.000	STH 050	75TH STREET, CITY OF KENOSHA	\$4,000,000 - \$4,999,999
								IH 94 TO 43RD AVE	
								CONST / RESURFACE	
								STATE 3R	NON-FEDERAL
2014	1310-10-20	07/25/14	303	R/E	RECSTE	0.000	STH 050	75TH ST, C KENOSHA/V PLEASANT PRAIR	\$6,000,000 - \$6,999,999
								IH 94 TO 45TH AVE	
								RE / RECONSTRUCT WITH EXPANSION	
								STATE 3R	NON-FEDERAL
	3220-00-03		303	I/E	RECST	0.000	STH 158	52ND STREET, CITY OF KENOSHA	\$250,000 - \$499,999
								IH 94 TO 95TH AVENUE	
								PE / RECONSTRUCT	
								STATE 3R	STP ANY AREA
	3220-02-02		303	I/E	RECST	0.000	STH 158	52ND STREET - CITY KENOSHA	\$3,000,000 - \$3,999,999

**2011-2014 Final STIP Project Listing
SE Region
KENOSHA County**

Year	Project	Schd Dt	Pgm	Contract Type	Concept	Net Miles	HWY	Project Description WISDOT Program	Estimate Anticipated Funding
								STH 31 TO 6TH AVENUE	
								PE / RECONSTRUCT	
								STATE 3R	NAT'L HWY SYSTEM
2012	3220-05-20	01/25/12	303	R/E	RECSTE	0.000	STH 158	52nd Street, City of Kenosha	\$750,000 - \$999,999
								1000ft west of 95th Ave to STH 31	
								R.E./Reconstruct w/Additional Lanes	
								STATE 3R	NON-FEDERAL
2014	3738-02-22	07/25/14	303	R/E	RECST	0.000	STH 165	104TH ST - VILL OF PLEASANT PRAIRIE	\$3,000,000 - \$3,999,999
								STH 31 TO STH 32	
								RE / RECONSTRUCTION	
								STATE 3R	NON-FEDERAL
	3200-01-03		303	I/E	RECST	0.010	USH 045	BRISTOL ROAD	\$100,000 - \$249,999
								CTH K INTERSECTION	
								PE / RECONSTRUCT W/ NO ADDL LANES	
								STATE 3R	STP ANY AREAS
2012	3200-01-23	07/25/12	303	R/E	RECST	0.000	USH 045	BRISTOL ROAD	\$500,000 - \$749,999
								CTH K INTERSECTION	
								RE / RECONSTRUCT W/ NO ADDL LANES	
								STATE 3R	NON-FEDERAL
2013	3200-00-01	06/25/13	303	C/E	RECSTE	0.000	USH 045	USH 45 CORRIDOR STUDY	\$100,000 - \$249,999
								STATE LINE TO STH 50	
								PA/CORRIDOR STUDY	
								STATE 3R	NON-FEDERAL
2014	3200-01-22	07/25/14	303	R/E	RECST	0.000	USH 045	BRISTOL - UNION GROVE	\$500,000 - \$749,999
								STH 50 TO STH 11	
								RE / RECONSTRUCTION	
								STATE 3R	NON-FEDERAL

2011-2014 Final STIP Project Listing

SE Region

KENOSHA County

Year	Project	Schd Dt	Pgm	Contract Type	Concept	Net Miles	HWY	Project Description WISDOT Program	Estimate Anticipated Funding
2012	1693-45-70	03/25/12	211	LLC	MISC	0.000	VAR HWY	BIKE & PEDESTRIAN CONNECTIONS	\$100,000 - \$249,999
								CITY OF KENOSHA	
								CONST/CONNECT TO VAR EXISTIG ROUTES	
								CONGESTION MITIGATION AND AIR QUALITY (CMA	CMAQ-CONGESTION MIT.

**2011-2014 Final STIP Project Listing
SE Region
MILWAUKEE County**

Year	Project	Schd Dt	Pgm	Contract Type	Concept	Net Miles	HWY	Project Description WISDOT Program	Estimate Anticipated Funding
2011	1693-33-74	10/25/11	211	LLC	MISC	0.000	CTH B	RAWSON AVE TRAFFIC SIGNAL SYSTEM	\$0 - \$99,999
								NICHOLSON AVE TO 10TH AVE	
								CONST/UPGRADE SYSTEM	
								CONGESTION MITIGATION AND AIR QUALITY (CMA	CMAQ-CONGESTION MIT.
2011	2216-01-20	08/25/11	206	R/E	RECSTE	0.000	CTH S	WEST MILL STREET	\$250,000 - \$499,999
								N 43RD STREET TO TEUTONIA AVENUE	
								R.E./RECONSTRUCT W/ ADD'L LANES	
								STP URBAN OVER 200,000	STP MADISON/MILW/RND
2012	2216-01-70	12/11/12	206	LET	RECST	0.750	CTH S	WEST MILL STREET	\$4,000,000 - \$4,999,999
								N 43RD STREET TO TEUTONIA AVENUE	
								CONST/RECONSTRUCT W/ ADD'L LANES	
								STP URBAN OVER 200,000	STP MADISON/MILW/RND
2011	2160-10-20	06/25/11	206	R/E	RECST	0.000	CTH U	S 76TH STREET (CTH U)	\$250,000 - \$499,999
								W PUETZ RD - IMPERIAL DR	
								R.E./RECONSTRUCT W/ADD'L LANES	
								STP URBAN OVER 200,000	STP MADISON/MILW/RND
2013	2160-10-70	01/10/13	206	LET	RECST	1.800	CTH U	S 76TH STREET (CTH U)	\$6,000,000 - \$6,999,999
								W PUETZ RD - IMPERIAL DR	
								CONST/RECONSTRUCT W/ADD'L LANES	
								STP URBAN OVER 200,000	STP MADISON/MILW/RND
2011	2355-05-75	03/08/11	206	LET	RECSTE	1.386	CTH ZZ	E COLLEGE AVENUE (CTH ZZ) R\$&L	\$7,000,000 - \$7,999,999
								S HOWELL AVE - S PENNSYLVANIA AVE	
								CONST/RECONST W/ADD'L LANES	
								STP URBAN OVER 200,000	STP MADISON/MILW/RND
	1030-05-30		303SE	I/E	BRRHB	0.000	IH 043	VALLEY BRIDGE REHAB	\$100,000 - \$249,999
								NATIONAL AVE TO MENOMONEE RVR	
								PE/CONC SRFCE REPAIRS & STRUC REHAB	

**2011-2014 Final STIP Project Listing
SE Region
MILWAUKEE County**

Year	Project	Schd Dt	Pgm	Contract Type	Concept	Net Miles	HWY	Project Description WISDOT Program	Estimate Anticipated Funding
								SE REHABILITATION	NON-FEDERAL
	1228-02-33		303SE	I/E	BRRHB	0.000	IH 043	NORTH SOUTH FREEWAY	\$100,000 - \$249,999
								URT BRIDGE (B-40-115, B-40-116)	
								PE/CONC SRFCE REPAIRS & STRUC REHAB	
								SE REHABILITATION	NON-FEDERAL
2011	2445-08-90	05/25/11	303	LFA	MISC	0.000	IH 043	W NORTH AVENUE	\$0 - \$99,999
								N 7TH ST AND N 8TH ST INTERSECTIONS	
								CONST / SIGNAL IMPROVEMENTS (HSIP)	
								SAFETY (REGULAR HSIP)	HIGHWAY SAFETY IMP P
2013	1030-05-60	05/14/13	303SE	LET	BRRHB	0.000	IH 043	VALLEY BRIDGE REHAB	\$1,000,000 - \$1,999,999
								NATIONAL AVE TO MENOMONEE RVR	
								CONS/CONC SRFCE REPRS & STRUC REHAB	
								SE REHABILITATION	NON-FEDERAL
2013	1228-02-63	05/14/13	303SE	LET	BRRHB	0.000	IH 043	NORTH SOUTH FREEWAY	\$750,000 - \$999,999
								URT BRIDGE (B-40-115, B-40-116)	
								CONST/CONC SRFCE RPRS & STRUC REHAB	
								SE REHABILITATION	NON-FEDERAL
	1060-03-32		303SE	I/E	BRRHB	0.000	IH 094	EAST-WEST FREEWAY	\$250,000 - \$499,999
								76TH ST OVER IH 94 (B-40-89)	
								PE/CONC SRFCE REPAIRS & STRUC REHAB	
								SE REHABILITATION	NON-FEDERAL
	1060-41-00		303SE	I/E	RESURF	0.000	IH 094	EAST-WEST FREEWAY	\$500,000 - \$749,999
								84TH STREET TO HWY 100	
								PE / RESURFACE	
								SE REHABILITATION	INTERSTATE MAINTENAN
2011	1030-10-81	03/08/11	303NS	LET	MISC	0.000	IH 094	N-S FREEWAY	\$250,000 - \$499,999
								GRANGE - LAYTON & 6TH - HOWARD AVE	

**2011-2014 Final STIP Project Listing
SE Region
MILWAUKEE County**

Year	Project	Schd Dt	Pgm	Contract Type	Concept	Net Miles	HWY	Project Description WISDOT Program	Estimate Anticipated Funding
								CONST/LANDSCAPING	
								SE FREEWAY-I94 KEN/RAC/MIL	INTERSTATE MAINT S-L
2011	1030-10-83	03/08/11	303NS	LET	MISC	0.000	IH 094	N-S FREEWAY TRAFFIC MITIGATION	\$100,000 - \$249,999
								HOWARD/HOWELL & LAYTON/LAKE PARKWAY	
								MISC/INTERSECTION IMPROVEMENTS	
								SE FREEWAY-I94 KEN/RAC/MIL	INTERSTATE MAINT S-L
2011	1030-26-71	12/13/11	303NS	LET	BRNEW	0.000	IH 094	N-S FREEWAY,RYAN ROAD INTERCHANGE	\$1,000,000 - \$1,999,999
								RAMP STRUCTURES B-40-805, B-40-808	
								CONST/NEW BRIDGES	
								SE FREEWAY-I94 KEN/RAC/MIL	INTERSTATE MAINTENAN
2011	1030-26-72	12/13/11	303NS	LET	MISC	0.000	IH 094	NORTH-SOUTH FREEWAY	\$250,000 - \$499,999
								RYAN ROAD TO RAWSON AVE	
								CONST/BOX CULVERT EXTENSIONS	
								SE FREEWAY-I94 KEN/RAC/MIL	INTERSTATE MAINTENAN
2011	1030-26-74	12/13/11	303NS	LET	MISC	7.990	IH 094	N-S FREEWAY, SIGNING	\$100,000 - \$249,999
								CTH G TO RAWSON AVENUE	
								CONST / SIGNING	
								SE FREEWAY-I94 KEN/RAC/MIL	NAT'L HWY SYSTEM
2011	1060-32-93	07/25/11	303SE	MIS	MISC	0.000	IH 094	EAST-WEST FREEWAY	\$2,000,000 - \$2,999,999
								70TH STREET TO 32ND STREET, FY2012	
								MIS/TRAFFIC MITIGATION	
								SE REHABILITATION	NON-FEDERAL
2011	1060-34-95	04/25/11	305	MIS	TOI	0.000	IH 094	EAST-WEST FREEWAY	\$100,000 - \$249,999
								ZOO AND STADIUM INTERCHANGES	
								CONST/TRAFFIC MITIGATION	
								STATE HIGHWAY OPERATIONS PROGRAM	NON-FEDERAL
2012	1030-20-82	12/11/12	303NS	LET	RECST	0.000	IH 094	N-S FREEWAY, RAWSON AVE INTERCHANGE	\$10,000,000 - \$10,999,999

**2011-2014 Final STIP Project Listing
SE Region
MILWAUKEE County**

Year	Project	Schd Dt	Pgm	Contract Type	Concept	Net Miles	HWY	Project Description WISDOT Program	Estimate Anticipated Funding
								RAWSON AVE & RAMPS	
								RECONSTRUCTION	
								SE FREEWAY-I94 KEN/RAC/MIL	NAT'L HWY SYSTEM
2012	1030-20-83	04/10/12	303NS	LET	RECSTE	0.000	IH 094	N-S FREEWAY	\$9,000,000 - \$9,999,999
								DREXEL AVE, BRIDGE, & RAMPS	
								RECONSTRUCTION	
								SE FREEWAY-I94 KEN/RAC/MIL	NHS-NATL HWY SYS S-L
2012	1030-20-84	12/11/12	303NS	LET	RECST	0.000	IH 094	N-S FREEWAY	\$60,000,000 - \$69,999,999
								S MKE RDWY / MAINLINE	
								RECONSTRUCTION	
								SE FREEWAY-I94 KEN/RAC/MIL	NHS-NATL HWY SYS S-L
2012	1030-20-87	02/14/12	303NS	LET	RECSTE	1.920	IH 094	N-S FREEWAY	\$20,000,000 - \$24,999,999
								ELM ROAD INTERCHANGE	
								RECONSTRUCTION	
								SE FREEWAY-I94 KEN/RAC/MIL	NAT'L HWY SYSTEM
2012	1030-22-80	12/11/12	303NS	LET	RECSTE	0.000	IH 094	N-S FREEWAY	\$25,000,000 - \$29,999,999
								S COUNTY LN TO 2500' N OF OAKWOOD R	
								CONST/RECONSTRUCTION & EXPANSION	
								SE FREEWAY-I94 KEN/RAC/MIL	INTERSTATE MAINTENAN
2012	1030-26-73	03/13/12	303NS	LET	RECSTE	0.000	IH 094	N-S FREEWAY, RYAN ROAD INTERCHANGE	\$500,000 - \$749,999
								STREAM RELOCATION	
								CNST/RELOCTE STREAM SE QUAD RYAN IC	
								SE FREEWAY-I94 KEN/RAC/MIL	NHS-NATL HWY SYS S-L
2012	1060-34-70	04/10/12	303SE	LET	RESURF	0.000	IH 094	EAST WEST FREEWAY EB	\$8,000,000 - \$8,999,999
								70TH ST TO 32ND ST	
								CONST./RESURFACE	
								SE REHABILITATION	NAT'L HWY SYSTEM

2011-2014 Final STIP Project Listing
SE Region
MILWAUKEE County

Year	Project	Schd Dt	Pgm	Contract Type	Concept	Net Miles	HWY	Project Description WISDOT Program	Estimate Anticipated Funding
2012	1060-34-91	05/25/12	303SE	MIS	MISC	0.000	IH 094	EAST WEST FREEWAY	\$1,000,000 - \$1,999,999
								70TH ST TO 32ND ST	
								MIS/TRAFFIC MITIGATION	
								SE REHABILITATION	NON-FEDERAL
2013	1030-10-78	02/12/13	303NS	LET	MISC	1.980	IH 094	N-S FREEWAY, LAYTON AV TO HOWARD AV	\$100,000 - \$249,999
								RETAINING WALL STAINING	
								MISC/STAINING	
								SE FREEWAY-I94 KEN/RAC/MIL	INTERSTATE MAINTENAN
2013	1030-10-82	02/12/13	303NS	LET	MISC	0.000	IH 094	N-S FREEWAY-MITCHELL INTERCHANGE	\$500,000 - \$749,999
								LAYTON AVENUE TO 6TH STREET	
								CONST/LANDSCAPING	
								SE FREEWAY-I94 KEN/RAC/MIL	INTERSTATE MAINTENAN
2014	1030-20-85	01/14/14	303NS	LET	RECST	0.000	IH 094	N-S FREEWAY, RYAN ROAD INTERCHANGE	\$17,000,000 - \$19,999,999
								RYAN RD, BRIDGE, & RAMPS	
								CONST/RECONSTRUCTION	
								SE FREEWAY-I94 KEN/RAC/MIL	NHS-NATL HWY SYS S-L
2014	1060-41-70	05/13/14	303SE	LET	RESURF	0.000	IH 094	EAST-WEST FREEWAY	\$7,000,000 - \$7,999,999
								84TH STREET TO HWY 100	
								CONST / RESURFACE	
								SE REHABILITATION	INTERSTATE MAINTENAN
	1300-02-30		305	I/E	TOS	0.000	IH 794	IH 794 HOAN BRIDGE	\$100,000 - \$249,999
								LAKE INTERCHANGE TO CARFERRY DRIVE	
								PE/CONC SURFACE REPAIR/STRUC REHAB	
								STATE HIGHWAY OPERATIONS PROGRAM	NON-FEDERAL
	1300-03-02		303	I/E	RESURF	0.000	IH 794	LAKE PARKWAY - MILWAUKEE/ST FRANCIS	\$250,000 - \$499,999
								CARFERRY DRIVE TO LAYTON AVENUE	
								PE / RESURFACING	

2011-2014 Final STIP Project Listing
SE Region
MILWAUKEE County

Year	Project	Schd Dt	Pgm	Contract Type	Concept	Net Miles	HWY	Project Description WISDOT Program	Estimate Anticipated Funding
								STATE 3R	NON-FEDERAL
2011	1300-02-60	05/10/11	305	LET	TOS	0.000	IH 794	IH 794 HOAN BRIDGE	\$1,000,000 - \$1,999,999
								LAKE INTERCHANGE TO CARFERRY DRIVE	
								CONST/CONC SRFCE REPAIR/STRUC REHAB	
								STATE HIGHWAY OPERATIONS PROGRAM	NON-FEDERAL
	1100-03-33		303SE	I/E	BRRHB	0.000	IH 894	ZOO FREEWAY	\$250,000 - \$499,999
								DAKOTA ST PED BRIDGE (B-40-122)	
								PE/CONC SRFCE REPAIRS & STRUC REHAB	
								SE REHABILITATION	NON-FEDERAL
	1350-10-01		206	I/E	MISC	0.000	LOC STR	MILLER PARK WAY	\$0 - \$99,999
								GREENFIELD AVENUE TO NATIONAL AVE	
								PE / IMPROVE LEFT TURNS, SIGNALS	
								SAFETY (REGULAR HSIP)	HIGHWAY SAFETY IMP P
	2035-05-00		206	I/E	RECSTE	0.000	LOC STR	WATERTOWN PLANK ROAD	\$750,000 - \$999,999
								500' W OF STH 100 TO USH 45	
								P.E./RECONSTRUCT W ADD'L LANES	
								STP URBAN OVER 200,000	STP MADISON/MILW/RND
	2049-00-00		206	I/E	MISC	0.000	LOC STR	W LAPHAM BLVD	\$0 - \$99,999
								S 13TH STREET INTERSECTION	
								Const./Signalization Project	
								SAFETY (REGULAR HSIP)	HIGHWAY SAFETY IMP P
	2967-00-06		206	I/E	MISC	0.000	LOC STR	INSTALL TRAFFIC SIGNAL FACE 12-INCH	\$0 - \$99,999
								37 LOCAL STREET INTERSECTIONS	
								PE / INSTALL SIGNAL FACES	
								SAFETY (REGULAR HSIP)	HIGHWAY SAFETY IMP P
2011	2046-03-90	05/25/11	206	LFA	MISC	0.000	LOC STR	W BURNHAM STREET	\$0 - \$99,999
								INTERSECT W/35TH STREET	

**2011-2014 Final STIP Project Listing
SE Region
MILWAUKEE County**

Year	Project	Schd Dt	Pgm	Contract Type	Concept	Net Miles	HWY	Project Description WISDOT Program	Estimate Anticipated Funding
								CONST/HSIP SIGNALS	
								SAFETY (REGULAR HSIP)	HIGHWAY SAFETY IMP P
2011	2100-13-90	07/25/11	206	LFA	MISC	0.000	LOC STR	N 35TH STREET INTERSECT	\$0 - \$99,999
								W/W VLIET ST & W CENTER ST	
								CONST/INTERSECTION IMPROVEMENTS	
								SAFETY (REGULAR HSIP)	HIGHWAY SAFETY IMP P
2011	2110-04-70	11/08/11	205	LET	BRRHB	0.000	LOC STR	E LINCOLN AVENUE BRIDGE & APPR	\$5,000,000 - \$5,999,999
								OVER UNION PACIFIC RR	
								CONST/REHAB P-40-0804	
								LOCAL LOW COST BRIDGE	BRIDGE PROG 85% ON/O
2011	2155-03-00	01/25/11	206	M/E	MISC	0.000	LOC STR	N SHERMAN BLVD INTERSECT W/	\$0 - \$99,999
								LLOYD ST,CENTER ST,LISBON AVE	
								PE/INTERSECTION IMPROVEMENTS	
								SAFETY (REGULAR HSIP)	HIGHWAY SAFETY IMP P
2011	2160-14-70	12/13/11	206	LET	RESURF	0.000	LOC STR	S 76TH STREET	\$750,000 - \$999,999
								W GREENFIELD AVE TO W PIERCE ST	
								CONST / RESURFACE	
								STP URBAN OVER 200,000	STP MADISON/MILW/RND
2011	2175-07-70	05/10/11	206	LET	RECST	0.000	LOC STR	124TH STREET	\$2,000,000 - \$2,999,999
								GRANGE AVE TO COLD SPRING RD	
								CONST/RECONSTRUCTION PRESERVATION	
								STP URBAN OVER 200,000	STP MADISON/MILW/RND
2011	2410-11-70	11/08/11	206	LET	RECST	0.000	LOC STR	W NATIONAL AVENUE	\$1,000,000 - \$1,999,999
								S 92ND ST - S 85TH ST	
								CONST/RECONSTRUCTION	
								STP URBAN OVER 200,000	STP MADISON/MILW/RND
2011	2505-00-72	08/09/11	206	LET	MISC	0.000	LOC STR	SOUTH 13TH STREET (CTH V)	\$500,000 - \$749,999

**2011-2014 Final STIP Project Listing
SE Region
MILWAUKEE County**

Year	Project	Schd Dt	Pgm	Contract Type	Concept	Net Miles	HWY	Project Description WISDOT Program	Estimate Anticipated Funding
								INTERSECT W/WEST PUETZ ROAD	
								CONST/INTERSECTION IMPROVEMENTS	
								SAFETY (REGULAR HSIP)	HIGHWAY SAFETY IMP P
2011	2645-06-90	05/25/11	206	LFA	MISC	0.000	LOC STR	CITY OF MILWAUKEE	\$750,000 - \$999,999
								VARIOUS LOCAL STREETS-88 LOCATIONS	
								CONST/HSIP COUNTDOWN TIMERS #3	
								SAFETY (REGULAR HSIP)	HIGHWAY SAFETY IMP P
2011	2645-07-90	05/25/11	206	LFA	MISC	0.000	LOC STR	CITY OF MILWAUKEE	\$750,000 - \$999,999
								VARIOUS LOCAL STREETS	
								CONST/HSIP-COUNTDOWN TIMERS #2	
								SAFETY (REGULAR HSIP)	HIGHWAY SAFETY IMP P
2011	2645-09-90	05/25/11	206	LFA	MISC	0.000	LOC STR	VEHICLE & PEDESTRIAN DETECTION	\$0 - \$99,999
								NINE LOCAL STREET INTERSECTIONS	
								CONST/SEMI ACTUATED INSTALL HSIP)	
								SAFETY (REGULAR HSIP)	HIGHWAY SAFETY IMP P
2011	2653-03-70	09/13/11	205	LET	BRRPL	0.000	LOC STR	WEST JUNEAU AVE. **DEACTIVATED**	\$17,000,000 - \$19,999,999
								Bridge over Milwaukee River	
								Const/Rehabilitation/P-40-0880	
								LOCAL LOW COST BRIDGE	BRIDGE 65% ON SYSTEM
2011	2967-00-96	05/25/11	206	LFA	MISC	0.000	LOC STR	INSTALL TRAFFIC SIGNAL FACE 12-INCH	\$100,000 - \$249,999
								37 LOCAL STREET INTERSECTIONS	
								LFA / INSTALL SIGNAL FACES	
								SAFETY (REGULAR HSIP)	HIGHWAY SAFETY IMP P
2011	2967-12-70	06/14/11	205	LET	BRRPL	0.000	LOC STR	WEST KINNICKINNIC RIVER PARKWAY	\$1,000,000 - \$1,999,999
								BRIDGE OVER KINNICKINNIC RIVER	
								CONST./REPLACEMENT P40-0569	
								LOCAL LOW COST BRIDGE	BRIDGE 15% OFF SYSTE

2011-2014 Final STIP Project Listing
SE Region
MILWAUKEE County

Year	Project	Schd Dt	Pgm	Contract Type	Concept	Net Miles	HWY	Project Description WISDOT Program	Estimate Anticipated Funding
2011	2984-02-99	08/25/11	211	LFA	MISC	0.000	LOC STR	FOREST HOME/LINCOLN/OKLAHOMA/27TH	\$250,000 - \$499,999
								COMPUTER-CONTROLLED SIGNAL SYSTEM	
								CONST: CITY OF MILW (CMAQ)	
								CONGESTION MITIGATION AND AIR QUALITY (CMA	CONGESTION MIG. & AI
2011	2984-21-70	08/25/11	211	LLC	MISC	0.000	LOC STR	SUMMERFEST PARKING MGT SYST PH 1	\$1,000,000 - \$1,999,999
								AT VARIOUS CITY/MILW PKG GARAGES(*)	
								CONST/VARIABLE MESSAGE SIGNS	
								CONGESTION MITIGATION AND AIR QUALITY (CMA	CONGESTION MIT. & AI
2011	2990-08-70	10/25/11	211	LLC	MISC	0.000	LOC STR	HOWARD AVENUE	\$250,000 - \$499,999
								IOWA AND HOWARD AVE	
								CONST/TRAFFIC MITIGATION	
								CONGESTION MITIGATION AND AIR QUALITY (CMA	HIGH PRIORITY PROJEC
2012	1350-10-71	05/08/12	206	LET	MISC	0.000	LOC STR	MILLER PARK WAY	\$100,000 - \$249,999
								GREENFIELD AVENUE TO NATIONAL AVE	
								CONST/IMPROVE LEFT TURNS, SIGNALS	
								SAFETY (REGULAR HSIP)	HIGHWAY SAFETY IMP P
2012	1693-48-91	02/25/12	211	LFA	MISC	0.000	LOC STR	TRAFFIC ADAPTIVE SIGNAL SYSTEM	\$250,000 - \$499,999
								SIGNALIZE INTERSECTIONS	
								CONST / IMPROVE TRAFFIC FLOW	
								CONGESTION MITIGATION AND AIR QUALITY (CMA	CMAQ-CONGESTION MIT.
2012	2049-00-70	05/25/12	206	LFA	MISC	0.000	LOC STR	W LAPHAM BLVD	\$0 - \$99,999
								S 13TH STREET INTERSECTION	
								Const./Signalization Project	
								SAFETY (REGULAR HSIP)	HIGHWAY SAFETY IMP P
2012	2075-04-70	03/12/12	206	LET	RECSTE	0.000	LOC STR	NICHOLSON AVE./PENNSYLVANIA AVE.	\$4,000,000 - \$4,999,999
								RAWSON AV/CTH BB-COLLEGE AV/CTH ZZ	
								CONST/RECONSTRUCT EXPANSION	

**2011-2014 Final STIP Project Listing
SE Region
MILWAUKEE County**

Year	Project	Schd Dt	Pgm	Contract Type	Concept	Net Miles	HWY	Project Description WISDOT Program	Estimate Anticipated Funding
								STP URBAN OVER 200,000	STP MADISON/MILW/RND
2012	2100-02-71	05/08/12	206	LET	RECST	0.470	LOC STR	SOUTH 35TH STREET	\$1,000,000 - \$1,999,999
								W BURNHAM AVE TO W GREENFIELD AVE	
								CONST/RECONSTRUCT	
								STP URBAN OVER 200,000	STP MADISON/MILW/RND
2012	2100-02-91	06/25/12	206	LFA	MISC	0.470	LOC STR	SOUTH 35TH STREET	\$100,000 - \$249,999
								W BURNHAM AVE TO W GREENFIELD AVE	
								SIGNALS/RECONSTRUCT	
								STP URBAN OVER 200,000	STP MADISON/MILW/RND
2012	2155-03-70	03/13/12	206	LET	MISC	0.000	LOC STR	N SHERMAN BLVD INTERSECT W/	\$100,000 - \$249,999
								LLOYD ST,CENTER ST,LISBON AVE	
								CONST/INTERSECTION IMPROVEMENTS	
								SAFETY (REGULAR HSIP)	HIGHWAY SAFETY IMP P
2012	2155-03-90	01/25/12	206	LFA	MISC	0.000	LOC STR	N SHERMAN BLVD INTERSECT W/	\$100,000 - \$249,999
								LLOYD ST,CENTER ST,LISBON AVE	
								INTERSECTION IMPROVEMENTS	
								SAFETY (REGULAR HSIP)	HIGHWAY SAFETY IMP P
2012	2185-08-70	01/10/12	206	LET	RESURF	0.000	LOC STR	S PACKARD AVENUE	\$500,000 - \$749,999
								E LUNHAM AVE TO E HOWARD AVE	
								CONST/RESURFACE	
								STP URBAN OVER 200,000	STP MADISON/MILW/RND
2012	2265-17-70	12/11/12	214	LET	MISC	0.000	LOC STR	27TH STREET	\$750,000 - \$999,999
								WEST HIGHLAND BLVD TO ST PAUL AVE	
								CONST/STREETSCAPE-LOCAL ENHANCEMENT	
								LOCAL ENHANCEMENTS	STP ENHANCEMENT
2012	2405-00-73	05/08/12	206	LET	PVRPLA	1.000	LOC STR	WEST MORGAN AVENUE	\$3,000,000 - \$3,999,999
								S 68TH ST TO S 84TH ST	

2011-2014 Final STIP Project Listing
SE Region
MILWAUKEE County

Year	Project	Schd Dt	Pgm	Contract Type	Concept	Net Miles	HWY	Project Description WISDOT Program	Estimate Anticipated Funding
								CONST/PAVEMENT REPLACEMENT	
								STP URBAN OVER 200,000	STP MADISON/MILW/RND
2012	2405-00-93	06/25/12	206	LFA	PVRPLA	1.000	LOC STR	WEST MORGAN AVENUE	\$100,000 - \$249,999
								S 68TH ST TO S 84TH ST	
								LFA/PAVEMENT REPLACEMENT	
								STP URBAN OVER 200,000	STP MADISON/MILW/RND
2012	2500-00-70	03/13/12	205	LET	BRRPL	0.000	LOC STR	N GRANVILLE ROAD	\$1,000,000 - \$1,999,999
								BRIDGE OVER LITTLE MENOMONEE RVR	
								CONST/REPLACE BRIDGE B-40-0938	
								LOCAL LOW COST BRIDGE	BRIDGE 15% OFF SYSTE
2012	2504-00-70	05/08/12	206	LET	RESURF	1.370	LOC STR	N 91ST STREET	\$3,000,000 - \$3,999,999
								N SWAN ROAD TO W FLAGG AVENUE	
								CONST/RESURFACING	
								STP URBAN OVER 200,000	STP MADISON/MILW/RND
2012	2504-00-90	06/25/12	206	LFA	RESURF	1.370	LOC STR	N 91ST ST/N SWAN ROAD	\$100,000 - \$249,999
								W HAMPTON AVE TO W FLAGG AVE	
								LFA/RESURFACING	
								STP URBAN OVER 200,000	STP MADISON/MILW/RND
2012	2570-04-70	12/11/12	206	LET	RECST	0.750	LOC STR	NORTH PORT WASHINGTON AVENUE	\$2,000,000 - \$2,999,999
								N MLK JR DR TO W FIEBRANTZ AVE	
								CONST/RECONSTRUCT	
								STP URBAN OVER 200,000	STP MADISON/MILW/RND
2012	2660-04-70	12/11/12	205	LET	BRRPL	0.000	LOC STR	WHITNALL PARK DR OVR ROOT RIVER	\$0 - \$99,999
								WHITNALL PARK RD 1-W COLLEGE AVE	
								CONST/REPLACE P-40-0721	
								LOCAL LOW COST BRIDGE	BRIDGE 15% OFF SYSTE
2012	2660-05-70	03/13/12	205	LET	BRRHB	0.000	LOC STR	SOUTH WHITNALL AVENUE	\$1,000,000 - \$1,999,999

**2011-2014 Final STIP Project Listing
SE Region
MILWAUKEE County**

Year	Project	Schd Dt	Pgm	Contract Type	Concept	Net Miles	HWY	Project Description WISDOT Program	Estimate Anticipated Funding
								BRIDGE OVER UNION PACIFIC RR	
								CONST/BRIDGE REHABILITATION	
								LOCAL LOW COST BRIDGE	(117) BRIDGE 15% OFF
2012	2968-02-70	01/10/12	205	LET	BRRHB	0.000	LOC STR	RANGE LINE ROAD	\$500,000 - \$749,999
								Bridge over Milwaukee River	
								Const/Rehabilitation/P-40-700	
								LOCAL LOW COST BRIDGE	BRIDGE 15% OFF SYSTE
2012	2984-16-71	12/11/12	206	LET	RECST	0.750	LOC STR	WEST LLOYD STREET	\$1,000,000 - \$1,999,999
								N 47TH ST TO N 60TH ST	
								CONST/RECONSTRUCT	
								STP URBAN OVER 200,000	STP MADISON/MILW/RND
2013	2035-05-20	01/25/13	206	R/E	RECSTE	0.000	LOC STR	WATERTOWN PLANK ROAD	\$2,000,000 - \$2,999,999
								500' W OF STH 100 TO USH 45	
								R.E./RECONSTRUCT W ADD'L LANES	
								STP URBAN OVER 200,000	STP MADISON/MILW/RND
2013	2570-04-90	01/25/13	206	LFA	RECST	0.750	LOC STR	NORTH PORT WASHINGTON AVENUE	\$0 - \$99,999
								N MLK JR DR TO W FIEBRANTZ AVE	
								SIGNALS/RECONSTRUCT	
								STP URBAN OVER 200,000	STP MADISON/MILW/RND
2013	2984-16-91	01/25/13	206	LFA	MISC	0.750	LOC STR	WEST LLOYD STREET	\$100,000 - \$249,999
								N 47TH ST TO N 60TH ST	
								/RECONSTRUCT	
								STP URBAN OVER 200,000	STP MADISON/MILW/RND
2013	2984-39-72	03/12/13	205	LET	BRRHB	0.000	LOC STR	45TH STREET OVER MENOMONEE RIVER	\$500,000 - \$749,999
								STATE STREET TO MONARCH PLACE	
								CONST/BRIDGE REHAB	
								LOCAL LOW COST BRIDGE	(117) BRIDGE 15% OFF

2011-2014 Final STIP Project Listing
SE Region
MILWAUKEE County

Year	Project	Schd Dt	Pgm	Contract Type	Concept	Net Miles	HWY	Project Description WISDOT Program	Estimate Anticipated Funding
2014	2035-05-70	12/09/14	206	LET	RECSTE	0.568	LOC STR	WATERTOWN PLANK ROAD	\$2,000,000 - \$2,999,999
								500' W OF STH 100 TO USH 45	
								CONST./RECONSTRUCT W ADD'L LANES	
								STP URBAN OVER 200,000	STP MADISON/MILW/RND
2014	2035-06-70	09/09/14	303	LET	BRRHB	0.093	LOC STR	WATERTOWN PLANK RD, CITY WAUWATOSA	\$5,000,000 - \$5,999,999
								UNDERWOOD CREEK STRS B-40-0470/0471	
								CONST/BRIDGE REHAB SS84.10	
								STATE LOW COST BRIDGE	STP ANY AREAS
	1000-17-11		206	I/E	MISC	0.000	NON HWY	Financial Support for Ongoing	\$500,000 - \$749,999
								Regional Transportation Planning	
								BY SEWRPC 2011	
								STP URBAN OVER 200,000	STP MADISON/MILW/RND
	1000-17-12		206	I/E	MISC	0.000	NON HWY	Financial Support for Ongoing	\$500,000 - \$749,999
								Regional Transportation Planning	
								BY SEWRPC 2012	
								STP URBAN OVER 200,000	STP MADISON/MILW/RND
	1693-32-04		211	I/E	MISC	0.000	NON HWY	CROSS TOWN CONNECTOR BRIDGE	\$100,000 - \$249,999
								OVER STH 100	
								P.E./BIKE/PEDESTRIAN BRIDGE	
								CONGESTION MITIGATION AND AIR QUALITY (CMA	CMAQ-CONGESTION MIT.
	2984-23-00		211	I/E	MISC	0.000	NON HWY	HANK AARON STATE PRK TRAIL 44TH SEG	\$100,000 - \$249,999
								MILLER PARK - DOYNE PARK	
								P.E/CONST STATE PARK TRAIL	
								CONGESTION MITIGATION AND AIR QUALITY (CMA	CONGESTION MIT. & AI
2011	1000-32-42	06/25/11	303	C/E	MISC	0.000	NON HWY	PLACEHOLDER FY 2011	\$8,000,000 - \$8,999,999
								MILWAUKEE SHR MASTER	
								Work not Scheduled	

2011-2014 Final STIP Project Listing
SE Region
MILWAUKEE County

Year	Project	Schd Dt	Pgm	Contract Type	Concept	Net Miles	HWY	Project Description WISDOT Program	Estimate Anticipated Funding
								STATE 3R	STP ANY AREAS
2011	1009-00-77	07/25/11	217	LLC	MISC	0.000	NON HWY	Hadley Street	\$0 - \$99,999
								16th St Intersection	
								CONST / SRTS Improvements	
								SAFE ROUTES TO SCHOOL	SAFE ROUTES TO SCHOO
2011	1009-00-79	02/25/11	217	LLC	MISC	0.000	NON HWY	Wauwatosa Schools	\$100,000 - \$249,999
								Jefferson, Wilson Elem, St Jude	
								Const / SRTS Improvements	
								SAFE ROUTES TO SCHOOL	SAFE ROUTES TO SCHOO
2011	1009-02-00	06/25/11	217	C/E	MISC	0.000	NON HWY	CITY OF WEST ALLIS	\$0 - \$99,999
								IMPROVED PAVEMENT MARKING & SIGNAGE	
								PE/SRTS PROGRAM	
								SAFE ROUTES TO SCHOOL	SAFE ROUTES TO SCHOO
2011	1009-02-01	06/25/11	217	C/E	MISC	0.000	NON HWY	VILLAGE OF WEST MILWAUKEE	\$0 - \$99,999
								PAVEMENT MARKING & SIGNAGE	
								PE/SRTS PROGRAM	
								SAFE ROUTES TO SCHOOL	SAFE ROUTES TO SCHOO
2011	1009-02-71	11/25/11	217	LLC	MISC	0.000	NON HWY	VILLAGE OF WEST MILWAUKEE	\$0 - \$99,999
								PAVEMENT MARKING & SIGNAGE	
								CONST/SRTS PROGRAM	
								SAFE ROUTES TO SCHOOL	SAFE ROUTES TO SCHOO
2011	1030-26-40	01/25/11	303NS	UTL	MISC	0.000	NON HWY	N-S FREEWAY - S MILWAUKEE CO RDWY	\$250,000 - \$499,999
								MILWAUKEE SOUTH	
								UTL / WE ENERGIES-ELECTRIC	
								SE FREEWAY-I94 KEN/RAC/MIL	NON-FEDERAL
2011	1030-26-44	01/25/11	303NS	UTL	MISC	0.000	NON HWY	N-S FREEWAY - S MILWAUKEE CO RDWY	\$1,000,000 - \$1,999,999
								MILWAUKEE SOUTH	

2011-2014 Final STIP Project Listing
SE Region
MILWAUKEE County

Year	Project	Schd Dt	Pgm	Contract Type	Concept	Net Miles	HWY	Project Description WISDOT Program	Estimate Anticipated Funding
								UTL / OAK CREEK	
								SE FREEWAY-I94 KEN/RAC/MIL	NON-FEDERAL
2011	1360-02-78	03/08/11	303	LET	MISC	0.000	NON HWY	FOND DU LAC AVENUE STREETSCAPE	\$250,000 - \$499,999
								19TH ST TO 36TH ST (*)	
								KIOSKS, BUS SH, BENCHES/ST ENHANC.	
								SMIP STATE TYPE 1 ENHANCEMENTS	STP-ENHANCEMENT S-LU
2011	1693-25-72	11/25/11	211	LLC	MISC	0.000	NON HWY	HANK AARON STATE TRAIL	\$1,000,000 - \$1,999,999
								6th Street Bike Ramp	
								CONSTRUCTION/(CMAQ)	
								CONGESTION MITIGATION AND AIR QUALITY (CMA	CONGESTION MIT. & AI
2011	1693-25-73	05/25/11	211	LLC	MISC	0.000	NON HWY	GLENDALE PEDESTRIAN/BIKE PATH	\$250,000 - \$499,999
								Community Center Complex	
								PE/(CMAQ)	
								CONGESTION MITIGATION AND AIR QUALITY (CMA	CONGESTION MIT. & AI
2011	1693-32-76	07/25/11	211	LLC	MISC	0.000	NON HWY	INTER-JURISDICTIONAL TRAFFIC	\$750,000 - \$999,999
								COMMUNICATIONS SYSTEM VAR LOC	
								CONS/CONNECT CO./STATE INTERSECTION	
								CONGESTION MITIGATION AND AIR QUALITY (CMA	CONGESTION MIT. & AI
2011	1693-32-77	05/25/11	211	MIS	MISC	0.000	NON HWY	RAMP METER AND TRAFFIC SIGNAL SYS	\$100,000 - \$249,999
								SIGNAL AND RAMP METER INTERCONNECT	
								CONST/	
								CONGESTION MITIGATION AND AIR QUALITY (CMA	CMAQ CONGESTION MITI
2011	1693-34-25	11/25/11	211	R/E	MISC	0.000	NON HWY	OZAUKEE CO/DOWNTOWN MILW CONNECTOR	\$2,000,000 - \$2,999,999
								HAMPTON AVENUE TO MILL ROAD	
								RE/BIKE & PEDESTRIAN FACILITY-PH 4	
								CONGESTION MITIGATION AND AIR QUALITY (CMA	CONGESTION MITIGATIO
2011	1693-43-20	08/25/11	211	R/E	MISC	0.000	NON HWY	West Allis Cross-Town Connector	\$100,000 - \$249,999

**2011-2014 Final STIP Project Listing
SE Region
MILWAUKEE County**

Year	Project	Schd Dt	Pgm	Contract Type	Concept	Net Miles	HWY	Project Description WISDOT Program	Estimate Anticipated Funding
								Bike and Pedestrian Trail	
								RE/Bike/ped facility	
								CONGESTION MITIGATION AND AIR QUALITY (CMA	CMAQ-CONGESTION MIT.
2011	1693-51-70	07/25/11	211	LLC	MISC	0.000	NON HWY	OAK LEAF TRAIL PHASE 3	\$250,000 - \$499,999
								3900 W Bradley Rd to 2900 W Mill Rd	
								Const/Bike/Ped Facility	
								CONGESTION MITIGATION AND AIR QUALITY (CMA	CMAQ-CONGESTION MIT.
2011	2135-04-70	02/25/11	211	LLC	MISC	0.000	NON HWY	WEST NORTH AVENUE	\$250,000 - \$499,999
								MLK JR. DRIVE TO 7th STREET	
								CONST/STREETScape ENHANCEMENT	
								CONGESTION MITIGATION AND AIR QUALITY (CMA	STP ENHANCEMENT
2011	2967-15-70	07/25/11	214	LLC	MISC	0.000	NON HWY	MILWAUKEE CO RIVERSIDE PARK	\$100,000 - \$249,999
								PED/BIKE BRIDGE	
								CONST/REPLACE BR-LOCAL ENHANCEMENT	
								LOCAL ENHANCEMENTS	STP ENHANCEMENT
2011	2972-07-70	03/25/11	214	LLC	MISC	0.000	NON HWY	OAK LEAF TRAIL	\$750,000 - \$999,999
								OZAUKEE INTERRUBAN/KOHL PARK CONCTR	
								CONST/CONSTRUCT BIKE TRAIL	
								LOCAL ENHANCEMENTS	STP ENHANCEMENT
2011	2978-08-70	05/25/11	214	LLC	MISC	0.000	NON HWY	GLENDALE BIKE/PED PATH	\$250,000 - \$499,999
								N SIDNEY PLACE TO MILL ROAD	
								CONST/BIKE PATH-LOCAL ENHANCEMENT	
								LOCAL ENHANCEMENTS	STP ENHANCEMENT
2011	2984-08-97	05/25/11	303	LFA	MISC	0.000	NON HWY	VARIOUS INTERSECTIONS	\$0 - \$99,999
								CITY OF MILWAUKEE WIDE	
								CONST/OVERHEAD MAST ARMS	
								SAFETY (REGULAR HSIP)	HIGHWAY SAFETY IMP P

2011-2014 Final STIP Project Listing
SE Region
MILWAUKEE County

Year	Project	Schd Dt	Pgm	Contract Type	Concept	Net Miles	HWY	Project Description WISDOT Program	Estimate Anticipated Funding
2011	2984-08-99	06/25/11	206	LFA	MISC	0.000	NON HWY	VARIOUS INTERSECTIONS	\$100,000 - \$249,999
								CITY OF MILWAUKEE WIDE	
								CONST/OVERHEAD MAST ARMS	
								SAFETY (REGULAR HSIP)	HIGHWAY SAFETY IMP P
2011	2984-10-87	11/25/11	211	MIS	MISC	0.000	NON HWY	BUS PRIORITY SYSTEM	\$0 - \$99,999
								SIGNALIZED INTERSECTIONS ON EXPRESS	
								BUS RTS IN C/MILW-PURCHASE EMITTERS	
								CONGESTION MITIGATION AND AIR QUALITY (CMA	CONGESTION MIT. & AI
2011	2984-10-97	11/25/11	211	LFA	MISC	0.000	NON HWY	BUS PRIORITY SYSTEM	\$100,000 - \$249,999
								SIGNAZD INTER ON EXPRESS BUS ROUTES	
								SIGNALS CITY MILWAUKEE (CMAQ)	
								CONGESTION MITIGATION AND AIR QUALITY (CMA	CONGESTION MIT. & AI
2011	2984-19-01	01/25/11	214	M/E	MISC	0.000	NON HWY	OPEN METAL GRATE BIKE BRIDGES	\$100,000 - \$249,999
								WATER ST,PLEASANT ST,WIS AVE,JUNEAU	
								PE/INSTALL ANTI-SLIP BRIDGE DECKING	
								LOCAL ENHANCEMENTS	STP ENHANCEMENT
2011	2984-23-20	03/25/11	211	R/E	MISC	0.000	NON HWY	HANK AARON STATE PRK TRAIL 44TH SEG	\$0 - \$99,999
								MILLER PARK - DOYNE PARK	
								R.E./CONST STATE PARK TRAIL	
								CONGESTION MITIGATION AND AIR QUALITY (CMA	CONGESTION MIT. & AI
2011	2984-23-70	03/25/11	211	LLC	MISC	0.000	NON HWY	HANK AARON STATE PRK TRAIL 44TH SEG	\$500,000 - \$749,999
								MILLER PARK - DOYNE PARK	
								CONST/CONST STATE PARK TRIAL	
								CONGESTION MITIGATION AND AIR QUALITY (CMA	CONGESTION MIT. & AI
2011	2984-23-71	06/25/11	211	LLC	MISC	0.000	NON HWY	HANK AARON TRAIL	\$2,000,000 - \$2,999,999
								PEDESTRIAN AND BIKE CONNECTIONS	
								CONST /	

**2011-2014 Final STIP Project Listing
SE Region
MILWAUKEE County**

Year	Project	Schd Dt	Pgm	Contract Type	Concept	Net Miles	HWY	Project Description WISDOT Program	Estimate Anticipated Funding
								CONGESTION MITIGATION AND AIR QUALITY (CMA	HIGH PRIORITY PROJEC
2011	2984-23-72	04/25/11	211	LLC	MISC	0.000	NON HWY	HOLTON STREET VIADUCT	\$500,000 - \$749,999
								MARSUPIAL BRIDGE	
								CONST/	
								CONGESTION MITIGATION AND AIR QUALITY (CMA	HIGH PRIORITY PROJEC
2011	2984-24-01	01/25/11	211	C/E	MISC	0.000	NON HWY	KINNICKINNIC RIVER BIKE TRAIL	\$0 - \$99,999
								S 6TH/W ROSEDALE - E WASHINGTON ST	
								P.E/CONSTRUCT BIKE PATH	
								CONGESTION MITIGATION AND AIR QUALITY (CMA	NON-FEDERAL
2011	2984-24-70	03/25/11	211	LLC	MISC	0.000	NON HWY	KINNICKINNIC RIVER BIKE TRAIL	\$1,000,000 - \$1,999,999
								S 6TH/W ROSEDALE - E WASHINGTON ST	
								CONST/CONSTRUCT BIKE PATH	
								CONGESTION MITIGATION AND AIR QUALITY (CMA	CONGESTION MIT. & AI
2011	2984-41-70	08/25/11	211	LFA	MISC	0.000	NON HWY	BICYCLE LANE INSTALLATIONS	\$500,000 - \$749,999
								VARIOUS ARTERIAL ROADWAYS	
								CONST/EXCLUSIVE BICYCLE LANES	
								CONGESTION MITIGATION AND AIR QUALITY (CMA	CMAQ-CONGESTION MIT.
2011	2984-43-00	06/25/11	214	C/E	MISC	0.000	NON HWY	HANK AARON STATE TRAIL	\$500,000 - \$749,999
								AIRLINE YARDS	
								PE/CONSTRUCT TRAIL	
								LOCAL ENHANCEMENTS	STP ENHANCEMENT
2011	2984-43-51	08/25/11	214	R/R	MISC	0.000	NON HWY	HANK AARON STATE TRAIL	\$0 - \$99,999
								MITCHELL DOMES BRIDGE/AIRLINE YARDS	
								RR/BIKE PED BRIDGE	
								LOCAL ENHANCEMENTS	STP ENHANCEMENT
2011	2984-43-70	12/13/11	214	LET	MISC	0.000	NON HWY	HANK AARON STATE TRAIL	\$500,000 - \$749,999
								AIRLINE YARDS	

**2011-2014 Final STIP Project Listing
SE Region
MILWAUKEE County**

Year	Project	Schd Dt	Pgm	Contract Type	Concept	Net Miles	HWY	Project Description WISDOT Program	Estimate Anticipated Funding
								CONST/CONSTRUCT TRAIL	
								LOCAL ENHANCEMENTS	STP ENHANCEMENT
2011	2984-43-71	12/13/11	214	LET	MISC	0.000	NON HWY	HANK AARON STATE TRAIL	\$750,000 - \$999,999
								MITCHELL DOMES BRIDGE	
								CONST/BIKE PED BRIDGE	
								LOCAL ENHANCEMENTS	STP ENHANCEMENT
2012	1009-02-70	05/25/12	217	LLC	MISC	0.000	NON HWY	CITY OF WEST ALLIS	\$100,000 - \$249,999
								IMPROVED PAVEMENT MARKING & SIGNAGE	
								CONST/SRTS PROGRAM	
								SAFE ROUTES TO SCHOOL	SAFE ROUTES TO SCHOO
2012	1060-33-51	07/25/12	303ZO	R/R	MISC	0.000	NON HWY	ZOO INTERCHANGE	\$1,000,000 - \$1,999,999
								INTERCHANGE STUDY	
								RR / TRACK WORK	
								SE FREEWAY-ZOO INTERCHANGE	INTERSTATE MAINTENAN
2012	1302-00-50	02/25/12	303	R/R	MISC	0.000	NON HWY	Downtown to Bayview	\$100,000 - \$249,999
								E Russell Ave to N Milwaukee St	
								RR / CROSSING SURFACES NO. 177 160E	
								STATE 3R	STP ANY AREA
2012	1302-00-51	02/25/12	303	R/R	MISC	0.000	NON HWY	Downtown to Bayview	\$100,000 - \$249,999
								E Russell Ave to N Milwaukee St	
								RR / RAILROAD SIGNALS 177 160E	
								STATE 3R	STP ANY AREA
2012	1302-00-52	02/25/12	303	R/R	MISC	0.000	NON HWY	Downtown to Bayview	\$100,000 - \$249,999
								E Russell Ave to N Milwaukee St	
								RR/INSTALL RR CROSSING SURFACE	
								STATE 3R	STP ANY AREA
2012	1302-00-53	02/25/12	303	R/R	MISC	0.000	NON HWY	Downtown to Bayview	\$100,000 - \$249,999

2011-2014 Final STIP Project Listing
SE Region
MILWAUKEE County

Year	Project	Schd Dt	Pgm	Contract Type	Concept	Net Miles	HWY	Project Description WISDOT Program	Estimate Anticipated Funding
								E Russell Ave to N Milwaukee St	
								RR/INSTALL RR CROSSING SURFACE	
								STATE 3R	STP ANY AREA
2012	1302-00-54	02/25/12	303	R/R	MISC	0.000	NON HWY	Downtown to Bayview	\$100,000 - \$249,999
								E Russell Ave to N Milwaukee St	
								RR/INSTALL RR CROSSING SURFACE	
								STATE 3R	STP ANY AREA
2012	1302-00-55	02/25/12	303	R/R	MISC	0.000	NON HWY	Downtown to Bayview	\$100,000 - \$249,999
								E Russell Ave to N Milwaukee St	
								RR/INSTALL RR CROSSING SURFACE	
								STATE 3R	STP ANY AREA
2012	1693-34-05	04/25/12	211	C/E	MISC	0.000	NON HWY	OZAUKEE CO/DOWNTOWN MILW CONNECTOR	\$100,000 - \$249,999
								HAMPTON AVENUE TO MILL ROAD	
								PE/BIKE & PEDESTRIAN FACILITY-PH 4	
								CONGESTION MITIGATION AND AIR QUALITY (CMA	CONGESTION MITIGATIO
2012	1693-34-70	01/25/12	211	TST	MISC	0.000	NON HWY	MILWAUKEE INTERMODAL PASSENGER STA	\$3,000,000 - \$3,999,999
								CAPACITY NEEDS IMPROVEMENTS	
								CONST/	
								CONGESTION MITIGATION AND AIR QUALITY (CMA	CMAQ-CONGESTION MIT.
2012	1693-37-70	02/25/12	211	LLC	MISC	0.000	NON HWY	SUMMERFEST PARKING MGMNT SYS-PH 2	\$1,000,000 - \$1,999,999
								SHUTTLE BUS	
								CONST/ATIS SYSTEM	
								CONGESTION MITIGATION AND AIR QUALITY (CMA	CMAQ-CONGESTION MIT.
2012	1693-38-71	12/13/12	211	LET	MISC	0.000	NON HWY	HANK AARON STATE TRAIL	\$1,000,000 - \$1,999,999
								33RD COURT BRIDGE & APPROACHES	
								CONST/BIKE & PEDESTRIAN TRAIL	
								CONGESTION MITIGATION AND AIR QUALITY (CMA	CONGESTION MITIGATIO

2011-2014 Final STIP Project Listing
SE Region
MILWAUKEE County

Year	Project	Schd Dt	Pgm	Contract Type	Concept	Net Miles	HWY	Project Description WISDOT Program	Estimate Anticipated Funding
2012	1693-40-70	01/25/12	211	TST	MISC	0.000	NON HWY	MILWAUKEE INTERMODAL STATION	\$9,000,000 - \$9,999,999
								TRAIN SHED, PLATFORM, STRSCAPE 5TH	
								CONST/REHAB TRAIN SHED,PLATFORM	
								CONGESTION MITIGATION AND AIR QUALITY (CMA	CMAQ-CONGESTION MIT.
2012	1693-41-70	07/25/12	211	TST	MISC	0.000	NON HWY	KENOSHA-RACINE-MILW COMMUTER RAIL	\$7,000,000 - \$7,999,999
								KENOSHA, RACINE, MILWAUKEE	
								CONST/REHAB & UPGRADE TRACK	
								CONGESTION MITIGATION AND AIR QUALITY (CMA	CMAQ-CONGESTION MIT.
2012	1693-43-70	05/08/12	211	LET	MISC	0.000	NON HWY	WEST ALLIS CROSS-TOWN CONNECTOR	\$750,000 - \$999,999
								BIKE AND PEDESTRIAN TRAIL	
								CONST/BIKE/PED FACILITY	
								CONGESTION MITIGATION AND AIR QUALITY (CMA	CMAQ-CONGESTION MIT.
2012	2984-19-71	01/25/12	214	LLC	MISC	0.000	NON HWY	OPEN METAL GRATE BIKE BRIDGES	\$500,000 - \$749,999
								WATER ST,PLEASANT ST,WIS AVE,JUNEAU	
								CONST/INSTALL ANTI-SLIP BR DECKING	
								LOCAL ENHANCEMENTS	STP ENHANCEMENT
2012	2995-07-70	05/08/12	214	LET	MISC	0.000	NON HWY	West Allis Cross-Town Connector	\$100,000 - \$249,999
								Bike and Pedestrian Trail	
								Const/Bike/ped facility	
								LOCAL ENHANCEMENTS	STP ENHANCEMENT
2013	1693-32-74	01/08/13	211	LET	MISC	0.000	NON HWY	CROSS TOWN CONNECTOR BRIDGE	\$1,000,000 - \$1,999,999
								OVER STH 100	
								CONST/BIKE/PEDESTRIAN BRIDGE	
								CONGESTION MITIGATION AND AIR QUALITY (CMA	HIGH PRIORITY PROJEC
2011	2380-02-20	12/25/11	303	R/E	RESURF	1.100	STH 024	JANESVILLE ROAD (STH 24)	\$0 - \$99,999
								WAUKESHA COUNTY LINE TO 108TH ST	
								RE/RESURFACE	

2011-2014 Final STIP Project Listing
SE Region
MILWAUKEE County

Year	Project	Schd Dt	Pgm	Contract Type	Concept	Net Miles	HWY	Project Description WISDOT Program	Estimate Anticipated Funding
								STATE 3R	NON-FEDERAL
2014	2380-02-70	01/14/14	303	LET	RESURF	1.100	STH 024	JANESVILLE ROAD (STH 24)	\$3,000,000 - \$3,999,999
								WAUKESHA COUNTY LINE TO 108TH ST	
								CONST/RESURFACE	
								STATE 3R	STP ANY AREA
2011	2240-00-20	07/25/11	303	R/E	MISC	0.000	STH 036	LOOMIS ROAD PARK AND RIDE	\$500,000 - \$749,999
								SALE OF EXCESS LANDS - MILWAUKEE CO	
								RE / SALE OF EXCESS LANDS	
								STATE 3R	NON-FEDERAL
2013	2240-14-20	09/25/13	303	R/E	PVRPLA	2.300	STH 036	Loomis Road	\$1,000,000 - \$1,999,999
								S 51st St to W Fardale Ave	
								RE/pavement replacement	
								STATE 3R	NON-FEDERAL
	2060-14-01		303	I/E	MISC	0.000	STH 038	STH 38	\$0 - \$99,999
								PUETZ ROAD INTERSECTION	
								PE/INTERSECTION IMPROVEMENTS	
								SAFETY (REGULAR HSIP)	HIGHWAY SAFETY IMP P
2013	2060-00-05	06/25/13	303	C/E	RECSTE	0.000	STH 038	STH 38 CORRIDOR STUDY	\$250,000 - \$499,999
								MILWAUKEE COUNTY LINE TO STH 119	
								PA/CORRIDOR STUDY	
								STATE 3R	NON-FEDERAL
2013	2060-15-70	05/14/13	303	LET	MISC	0.000	STH 038	S HOWELL AVE (STH 38)	\$100,000 - \$249,999
								INTERSECT W/ W LAYTON AVE (CTH Y)	
								CONST/HSIP INTERSECTION IMPROVMENTS	
								SAFETY (REGULAR HSIP)	HIGHWAY SAFETY IMP P
2013	2060-15-90	08/25/13	303	LFA	MISC	0.000	STH 038	S HOWELL AVE (STH 38)	\$0 - \$99,999
								INTERSECT W/ W LAYTON AVE (CTH Y)	

**2011-2014 Final STIP Project Listing
SE Region
MILWAUKEE County**

Year	Project	Schd Dt	Pgm	Contract Type	Concept	Net Miles	HWY	Project Description WISDOT Program	Estimate Anticipated Funding
								CONST/HSIP INTERSECTION IMPROVMENTS	
								SAFETY (REGULAR HSIP)	HIGHWAY SAFETY IMP P
2014	2060-11-90	03/25/14	303	LFA	RESURF	0.000	STH 038	Howell Ave - City Milwaukee	\$0 - \$99,999
								Layton Avenue to Howard Avenue	
								Const/Traffic Signals	
								STATE 3R	STP MADISON/MILW/RND
2014	2060-15-71	03/11/14	303	LET	RESURF	0.000	STH 038	HOWELL AVENUE, CITY OF OAK CREEK	\$5,000,000 - \$5,999,999
								RYAN ROAD TO GRANGE AVENUE	
								CONST/RESURFACING	
								STATE 3R	STP ANY AREA
2011	2275-04-90	12/25/11	303	LFA	MISC	0.000	STH 057	NORTH 20TH STREET CITY OF MILWAUKEE	\$0 - \$99,999
								WEST HOPKINS ST TO WEST CAPITOL DR	
								CONST/SIGNALS	
								STATE 3R	STP ANY AREA
2012	2265-09-70	12/11/12	303	LET	RECST	0.600	STH 057	NORTH 27TH STREET-CITY OF MILWAUKEE	\$2,000,000 - \$2,999,999
								W ST PAUL AVE TO W HIGHLAND BLVD	
								CONST/RECONSTRUCT	
								STATE 3R	STP ANY AREA
2013	2265-09-90	03/25/13	303	LFA	RECST	0.000	STH 057	NORTH 27TH STREET-CITY OF MILWAUKEE	\$0 - \$99,999
								W ST PAUL AVE TO W HIGHLAND BLVD	
								CONST/TRAFFIC SIGNALS	
								STATE 3R	STP MADISON/MILW/RND
2013	2275-04-70	01/08/13	303	LET	RESURF	0.000	STH 057	NORTH 20TH STREET CITY OF MILWAUKEE	\$1,000,000 - \$1,999,999
								WEST HOPKINS ST TO WEST CAPITOL DR	
								CONST/RESURFACING	
								STATE 3R	STP ANY AREA
	1350-10-00		303	I/E	MISC	0.000	STH 059	NATIONAL AVENUE (STH 59)	\$0 - \$99,999

2011-2014 Final STIP Project Listing
SE Region
MILWAUKEE County

Year	Project	Schd Dt	Pgm	Contract Type	Concept	Net Miles	HWY	Project Description WISDOT Program	Estimate Anticipated Funding
								48TH STREET TO 41ST STREEET	
								PE / INTERSECTION MODIFICATIONS	
								SAFETY (REGULAR HSIP)	HIGHWAY SAFETY IMP P
2012	1350-10-20	11/25/12	303	R/E	MISC	0.000	STH 059	NATIONAL AVENUE	\$0 - \$99,999
								48TH STREET TO 41ST STREET	
								RE / INTERSECTION MODIFICATIONS	
								SAFETY (REGULAR HSIP)	HIGHWAY SAFETY IMP P
2012	2230-14-70	12/11/12	303	LET	RECST	0.000	STH 059	GREENFIELD AVE, CITY OF WEST ALLIS	\$5,000,000 - \$5,999,999
								124TH ST TO IH 894	
								CONST / RECONSTRUCTION	
								STATE 3R	STP ANY AREA
2013	1350-10-70	05/14/13	303	LET	MISC	0.000	STH 059	NATIONAL AVENUE	\$0 - \$99,999
								48TH STREET TO 41ST STREET	
								CONST / INTERSECTION MODIFICATION	
								SAFETY (REGULAR HSIP)	HIGHWAY SAFETY IMP P
	2030-07-01		303	I/E	RECST	0.000	STH 100	108TH ST, CTY GREENFIELD, WST ALLIS	\$2,000,000 - \$2,999,999
								LAYTON AVE TO WATERTOWN PLANK ROAD	
								PE/RECONSTRUCTION, SECTION 1	
								STATE 3R	STP ANY AREAS
	2030-07-02		303	I/E	RECST	0.000	STH 100	108TH ST, CTY GREENFIELD, WST ALLIS	\$2,000,000 - \$2,999,999
								LAYTON AVE TO WATERTOWN PLANK ROAD	
								PE/RECONSTRUCTION, SECTION 2	
								STATE 3R	STP ANY AREAS
	2150-00-01		303	I/E	RESURF	0.000	STH 100	BROWN DEER RD,C MILW & V BRWN DEER	\$250,000 - \$499,999
								91ST STREET TO STH 57	
								PE/RESURFACING	
								STATE 3R	NAT'L HWY SYSTEM

2011-2014 Final STIP Project Listing
SE Region
MILWAUKEE County

Year	Project	Schd Dt	Pgm	Contract Type	Concept	Net Miles	HWY	Project Description WISDOT Program	Estimate Anticipated Funding
2011	1693-49-70	07/12/11	305	LET	TOITS	0.000	STH 100	BROWN DEER RD	\$2,000,000 - \$2,999,999
								USH 45 TO KILDEER COURT	
								CONST/SIGNAL & ITS IMPROVEMENTS	
								INTELLIGENT TRANSPORTATION SYSTEMS (ITS)	CONGESTION MITIGATIO
2011	2030-09-20	04/25/11	303	R/E	RESURF	0.000	STH 100	MAYFAIR RD, CITY WAUWATOSA, MILW	\$0 - \$99,999
								BURLEIGH ST TO SILVER SPRING DR	
								RE/RESURFACE	
								STATE 3R	STP ANY AREA
2011	2032-02-40	05/25/11	303	UTL	MISC	2.000	STH 100	MAYFAIR ROAD	\$0 - \$99,999
								WALNUT ROAD TO BURLEIGH STREET	
								UTIL/WE ENERGIES-ELECTRIC	
								STATE 3R	NON-FEDERAL
2011	2032-02-41	05/25/11	303	UTL	MISC	2.000	STH 100	MAYFAIR ROAD	\$0 - \$99,999
								WALNUT ROAD TO BURLEIGH STREET	
								UTIL/WE ENERGIES-GAS	
								STATE 3R	NON-FEDERAL
2011	2032-02-42	05/25/11	303	UTL	MISC	2.000	STH 100	MAYFAIR ROAD	\$0 - \$99,999
								WALNUT ROAD TO BURLEIGH STREET	
								UTIL/CITY OF WAUWATOSA	
								STATE 3R	NON-FEDERAL
2011	2032-02-43	05/25/11	303	UTL	MISC	2.000	STH 100	MAYFAIR ROAD	\$0 - \$99,999
								WALNUT ROAD TO BURLEIGH STREET	
								UTIL/AT&T, WISCONSIN	
								STATE 3R	NON-FEDERAL
2011	2040-16-20	10/25/11	303	R/E	PVRPLA	1.960	STH 100	Ryan Road (STH 100) City Oak Creek	\$1,000,000 - \$1,999,999
								27th Street to STH 38	
								Const/Pavement Replacement	

2011-2014 Final STIP Project Listing
SE Region
MILWAUKEE County

Year	Project	Schd Dt	Pgm	Contract Type	Concept	Net Miles	HWY	Project Description WISDOT Program	Estimate Anticipated Funding
								STATE 3R	NON-FEDERAL
2011	2150-00-70	05/10/11	303	LET	MISC	0.000	STH 100	W BROWN DEER RD (STH 100)	\$1,000,000 - \$1,999,999
								INTERSECT W/N 51ST STREET	
								CONST/	
								SAFETY (REGULAR HSIP)	HIGHWAY SAFETY IMP P
2012	2032-02-73	08/14/12	303	LET	RESURF	2.000	STH 100	Mayfair Road	\$8,000,000 - \$8,999,999
								WALNUT ROAD TO BURLEIGH STREET	
								Const./Mill and Overlay	
								STATE 3R	STP ANY AREA
2012	2040-15-21	07/25/12	303	R/E	RECSTE	0.000	STH 100	Ryan Road (STH 100)City Franklin	\$3,000,000 - \$3,999,999
								60th Street to Loomis Road (STH 36)	
								R.E./Reconstruct with add'l lanes	
								STATE 3R	NAT'L HWY SYSTEM
2013	2030-09-70	03/12/13	303	LET	RESURF	0.000	STH 100	MAYFAIR RD, CITY WAUWATOSA, MILW	\$7,000,000 - \$7,999,999
								BURLEIGH ST TO SILVER SPRING DR	
								CONST/RESURFACE	
								STATE 3R	STP ANY AREA
2014	2030-07-21	07/25/14	303	R/E	RECST	0.000	STH 100	108TH ST, CTY GREENFIELD, WST ALLIS	\$2,000,000 - \$2,999,999
								LAYTON AVE TO WATERTOWN PLANK ROAD	
								RE/RECONSTRUCTION, SECTION 1	
								STATE 3R	NON-FEDERAL
2014	2040-16-70	01/14/14	303	LET	PVRPLA	1.960	STH 100	RYAN ROAD (STH 100) CITY OAK CREEK	\$6,000,000 - \$6,999,999
								27TH STREET TO STH 38	
								CONST/PAVEMENT REPLACEMENT	
								STATE 3R	MINIMUM GUARANTEE
2012	1030-20-21	07/25/12	303NS	R/E	RECST	0.000	STH 119	N-S FREEWAY - AIRPORT SPUR	\$0 - \$99,999
								AIRPORT SPUR	

2011-2014 Final STIP Project Listing
SE Region
MILWAUKEE County

Year	Project	Schd Dt	Pgm	Contract Type	Concept	Net Miles	HWY	Project Description WISDOT Program	Estimate Anticipated Funding
								REAL ESTATE	
								SE FREEWAY-I94 KEN/RAC/MIL	NON-FEDERAL
2012	1030-20-78	01/10/12	303NS	LET	RECST	0.000	STH 119	N-S FREEWAY,AIRPORT SPUR	\$25,000,000 - \$29,999,999
								STH 119 AIRPORT SPUR MAINLINE	
								RECONSTRUCTION	
								SE FREEWAY-I94 KEN/RAC/MIL	NAT'L HWY SYSTEM
	2155-03-01		303	I/E	MISC	0.000	STH 145	W FDL AVE (STH 145)	\$0 - \$99,999
								INTERSECT W/N SHERMAN BLVD	
								PE/INTERSECTION IMPROVEMENTS	
								SAFETY (REGULAR HSIP)	HIGHWAY SAFETY IMP P
2012	1360-09-70	09/11/12	303SE	LET	BRRHB	0.000	STH 145	FOND DU LAC FREEWAY, CITY OF MILW	\$12,000,000 - \$12,999,999
								VARIOUS BRIDGES	
								CONST / BRIDGE REDECK	
								SE REHABILITATION	NAT'L HWY SYSTEM
2012	2155-03-71	03/13/12	303	LET	MISC	0.000	STH 145	W FDL AVE (STH 145)	\$0 - \$99,999
								INTERSECT W/N SHERMAN BLVD	
								CONST/INTERSECTION IMPROVEMENTS	
								SAFETY (REGULAR HSIP)	HIGHWAY SAFETY IMP P
2012	2155-03-91	05/25/12	303	LFA	MISC	0.000	STH 145	W FDL AVE (STH 145)	\$0 - \$99,999
								INTERSECT W/N SHERMAN BLVD	
								INTERSECTION IMPROVEMENTS	
								SAFETY (REGULAR HSIP)	HIGHWAY SAFETY IMP P
2012	2707-04-90	03/25/12	303	LFA	MISC	0.000	STH 145	W KILBOURN AVENUE	\$0 - \$99,999
								N 6TH STREET (STH 145) INTERSECTION	
								LFA / SIGNALS	
								SAFETY (REGULAR HSIP)	HIGHWAY SAFETY IMP P
2013	2707-04-70	04/09/13	303	LET	MISC	0.000	STH 145	W KILBOURN AVENUE	\$0 - \$99,999

2011-2014 Final STIP Project Listing
SE Region
MILWAUKEE County

Year	Project	Schd Dt	Pgm	Contract Type	Concept	Net Miles	HWY	Project Description WISDOT Program	Estimate Anticipated Funding
								N 6TH STREET (STH 145) INTERSECTION	
								CONST / SIGNALS	
								SAFETY (REGULAR HSIP)	HIGHWAY SAFETY IMP P
2014	2140-13-70	09/09/14	303	LET	RESURF	0.000	STH 181	N 76TH ST, CITY OF MILWAUKEE	\$4,000,000 - \$4,999,999
								GRANTOSA DRIVE TO FLORIST AVENUE	
								CONST/BR REPLACEMENT-RESURFACE ROAD	
								STATE LOW COST BRIDGE	NAT'L HWY SYSTEM
2011	2025-11-70	12/13/11	303	LET	RECST	2.850	STH 190	WEST CAPITOL DR, CITY OF MILWAUKEE	\$5,000,000 - \$5,999,999
								84TH STREET TO 60TH STREET	
								CONST/RECONSTRUCT	
								STATE 3R	STP ANY AREAS
2011	2025-11-90	11/25/11	303	LFA	MISC	2.850	STH 190	WEST CAPITOL DR, CITY OF MILWAUKEE	\$500,000 - \$749,999
								84TH ST TO 60TH ST	
								/TRAFFIC CONTROL DEVICES	
								STATE 3R	STP ANY AREAS
2011	2645-08-90	05/25/11	303	LFA	MISC	0.000	STH 190	W CAPITOL(STH 190) & N 76(STH 181)	\$0 - \$99,999
								INTERSECT W/7TH ST & W GRANTOSA DR	
								CONST/HSIP SIGNALS	
								SAFETY (REGULAR HSIP)	HIGHWAY SAFETY IMP P
2012	2025-11-71	12/11/12	303	LET	RECST	2.850	STH 190	WEST CAPITOL DR, CITY OF MILWAUKEE	\$5,000,000 - \$5,999,999
								MAYFAIR RD TO 84TH ST	
								Const./Reconstruct	
								STATE 3R	STP ANY AREAS
2012	2025-11-91	11/25/12	303	LFA	MISC	2.850	STH 190	WEST CAPITOL DR, CITY OF MILWAUKEE	\$100,000 - \$249,999
								MAYFAIR RD TO 84TH ST	
								/TRAFFIC CONTROL DEVICES	
								STATE 3R	STP ANY AREAS

**2011-2014 Final STIP Project Listing
SE Region
MILWAUKEE County**

Year	Project	Schd Dt	Pgm	Contract Type	Concept	Net Miles	HWY	Project Description WISDOT Program	Estimate Anticipated Funding
2012	2025-16-70	12/11/12	303	LET	BRRPL	0.000	STH 190	WEST CAPITOL DR(STH 190) CITY MILW BRIDGE OVER MENOMONEE RIVER CONST/REPLACE B-40-0059 STATE LOW COST BRIDGE	\$2,000,000 - \$2,999,999 STP ANY AREA
	2265-11-01		303	I/E	RECST	0.000	STH 241	27th St, Cities Oak Creek/Franklin County Line to College Ave P.E./Study - Environmental Document STATE 3R	\$1,000,000 - \$1,999,999 STP ANY AREAS
2011	2265-16-20	05/25/11	303	R/E	MISC	0.000	STH 241	27th St, City of Franklin/Oak Creek W Drexel Ave to College Ave(CTH ZZ) RE/Reconstruct w/additionl lanes STATE 3R	\$1,000,000 - \$1,999,999 NON-FEDERAL
2012	2265-12-70	11/13/12	303	LET	MISC	0.000	STH 241	27TH STREET W KK RVR PRKWY TO W HOWARD AVE CONST/VAR INTERSECTION IMPROVEMENTS SAFETY (REGULAR HSIP)	\$100,000 - \$249,999 HIGHWAY SAFETY IMP P
2012	2265-12-90	11/25/12	303	LFA	MISC	0.000	STH 241	27TH STREET W KK RVR PRKWY TO W HOWARD AVE CONST/VAR INTERSECTION IMPROVEMENTS SAFETY (REGULAR HSIP)	\$100,000 - \$249,999 HIGHWAY SAFETY IMP P
2013	2265-08-70	11/12/13	303	LET	RECST	1.020	STH 241	27TH STREET - CITY OF MILWAUKEE HOWARD AV TO W KINNICKINNIC RVR PKY CONST./RECONSTRUCT STATE 3R	\$5,000,000 - \$5,999,999 STP ANY AREAS
2013	2265-08-90	08/25/13	303	LFA	RECOND	1.020	STH 241	27TH STREET - CITY OF MILWAUKEE HOWARD AV TO W KINNICKINNIC RVR PKY Const/Signals	\$100,000 - \$249,999

**2011-2014 Final STIP Project Listing
SE Region
MILWAUKEE County**

Year	Project	Schd Dt	Pgm	Contract Type	Concept	Net Miles	HWY	Project Description WISDOT Program	Estimate Anticipated Funding
								STATE 3R	STP ANY AREA
2014	2265-16-70	09/09/14	303	LET	RECSTE	0.000	STH 241	27TH ST, CITY OF FRANKLIN/OAK CREEK	\$20,000,000 - \$24,999,999
								W DREXEL AVE TO COLLEGE AVE(CTH ZZ)	
								CNST/RECONSTRUCT W/ ADDITIONAL LANE	
								STATE 3R	STP ANY AREA
2011	2100-13-91	03/25/11	303	LFA	MISC	0.000	USH 018	W WISCONSIN AVENUE	\$0 - \$99,999
								INTERSECT W/N 35TH ST	
								CONST/INTERSECTION IMPROVEMENTS	
								SAFETY (REGULAR HSIP)	HIGHWAY SAFETY IMP P
2011	2010-10-20	07/25/11	303	R/E	MISC	3.600	USH 041	Appleton Avenue - City Milwaukee	\$100,000 - \$249,999
								STH 190 to USH 45	
								RE /RESURFACE	
								STATE 3R	NON-FEDERAL
2013	2010-10-70	05/14/13	303	LET	RESURF	3.600	USH 041	APPLETON AVENUE - CITY MILWAUKEE	\$8,000,000 - \$8,999,999
								STH 190 TO USH 45	
								CONST/RESURFACE	
								STATE 3R	NAT'L HWY SYSTEM
	1100-03-32		303SE	I/E	BRRHB	0.000	USH 045	ZOO FREEWAY	\$250,000 - \$499,999
								CENTER ST PED BRIDGE (B-40-384)	
								PE/CONC SRFCE REPAIRS & STRUC REHAB	
								SE REHABILITATION	NON-FEDERAL
2011	2040-12-70	04/12/11	303	LET	BRRPL	0.000	USH 045	USH 45 NB AND SB	\$8,000,000 - \$8,999,999
								BRIDGES OVER RAWSON AVENUE	
								CONST/BRIDGE REPLACEMENT	
								STATE LOW COST BRIDGE	NAT'L HWY SYSTEM
2011	2040-14-20	03/25/11	303	R/E	RECSTE	0.000	USH 045	LOVERS LANE (CITY OF FRANKLIN)	\$750,000 - \$999,999
								PUETZ ROAD TO COLLEGE AVE.	

2011-2014 Final STIP Project Listing
SE Region
MILWAUKEE County

Year	Project	Schd Dt	Pgm	Contract Type	Concept	Net Miles	HWY	Project Description WISDOT Program	Estimate Anticipated Funding
								R.E./Reconstruct with Add'l Lanes	
								STATE 3R	NAT'L HWY SYSTEM
2013	2040-11-20	07/25/13	303	R/E	RECSTE	1.650	USH 045	108TH STREET, VILL OF HALES CORNERS	\$3,000,000 - \$3,999,999
								COLLEGE AVE TO LAYTON AVE	
								RE/RECONSTRUCTION	
								STATE 3R	NON-FEDERAL
2013	2040-11-21	07/25/13	303	R/E	RECSTE	1.650	USH 045	108TH STREET, VILL OF HALES CORNERS	\$1,000,000 - \$1,999,999
								COLLEGE AVE TO LAYTON AVE	
								RE/RECONSTRUCTION	
								STATE 3R	NON-FEDERAL
2013	2040-14-70	11/12/13	303	LET	RECSTE	2.960	USH 045	LOVERS LANE (CITY OF FRANKLIN)	\$20,000,000 - \$24,999,999
								ST MARTINS ROAD TO COLLEGE AVE.	
								Const./Reconstruct with Add'l Lanes	
								STATE 3R	NAT'L HWY SYSTEM
2013	2040-18-70	01/08/13	303	LET	MISC	0.000	USH 045	LOVERS LANE ROAD	\$100,000 - \$249,999
								RAWSON RD INTERCHANGE, SE QUADRANT	
								CONST / CULVERT REMOVAL	
								STATE 3R	NON-FEDERAL
	1000-22-95		205	I/E	MISC	0.000	VAR HWY	Highway Structures Data Entry	\$0 - \$99,999
								Quality Control Local Br Program	
								PE/	
								LOCAL LOW COST BRIDGE	NON-FEDERAL
	2967-00-01		303	I/E	MISC	0.000	VAR HWY	INSTALL TRAFFIC SIGNAL FACE 12-INCH	\$0 - \$99,999
								28 CONNECTING HIGHWAY INTERSECTIONS	
								PE / INSTALL TRAFFIC SIGNAL FACES	
								SAFETY (REGULAR HSIP)	HIGHWAY SAFETY IMP P
	2967-00-02		303	I/E	MISC	0.000	VAR HWY	COUNTDOWN TIMERS #6, C OF MILWAUKEE	\$0 - \$99,999

**2011-2014 Final STIP Project Listing
SE Region
MILWAUKEE County**

Year	Project	Schd Dt	Pgm	Contract Type	Concept	Net Miles	HWY	Project Description WISDOT Program	Estimate Anticipated Funding
								130 CONNECTING HWY INTERSECTIONS	
								PE / COUNTDOWN TIMERS	
								SAFETY (REGULAR HSIP)	HIGHWAY SAFETY IMP P
	2967-00-04		206	I/E	MISC	0.000	VAR HWY	COUNTDOWN TIMERS #5, C OF MILWAUKEE	\$0 - \$99,999
								119 LOCAL STREET INTERSECTIONS	
								PE / COUNTDOWN TIMERS	
								SAFETY (REGULAR HSIP)	HIGHWAY SAFETY IMP P
	2967-00-05		206	I/E	MISC	0.000	VAR HWY	COUNTDOWN TIMERS #4, C OF MILWAUKEE	\$0 - \$99,999
								116 LOCAL STREET INTERSECTIONS	
								PE / COUNTDOWN TIMERS	
								SAFETY (REGULAR HSIP)	HIGHWAY SAFETY IMP P
2011	1000-71-11	06/25/11	305	MIS	TOPM	0.000	VAR HWY	OPEN END PAVEMENT PARKING 2005-2007	\$0 - \$99,999
								VARIOUS STH, USH(*)	
								CONST/PAVEMENT MARKING	
								STATE HIGHWAY OPERATIONS PROGRAM	NON-FEDERAL
2011	1693-44-70	08/25/11	211	LFA	MISC	0.000	VAR HWY	BICYCLE LANE INSTALLATIONS	\$250,000 - \$499,999
								VARIOUS ROADWAYS, CITY OF MILWAUKEE	
								CONST/INSTALL BICYCLE LANES	
								CONGESTION MITIGATION AND AIR QUALITY (CMA	CMAQ-CONGESTION MIT.
2011	2984-46-90	03/25/11	303	LFA	MISC	0.000	VAR HWY	CITY OF MILWAUKEE	\$500,000 - \$749,999
								VARIOUS INTERSECTIONS	
								CONST/HSIP COUNTDOWN TIMERS #1	
								SAFETY (REGULAR HSIP)	HIGHWAY SAFETY IMP P
2012	2967-00-91	04/25/12	303	LFA	MISC	0.000	VAR HWY	INSTALL TRAFFIC SIGNAL FACE 12-INCH	\$100,000 - \$249,999
								28 CONNECTING HIGHWAY INTERSECTIONS	
								LFA / INSTALL TRAFFIC SIGNAL FACES	
								SAFETY (REGULAR HSIP)	HIGHWAY SAFETY IMP P

2011-2014 Final STIP Project Listing
SE Region
MILWAUKEE County

Year	Project	Schd Dt	Pgm	Contract Type	Concept	Net Miles	HWY	Project Description WISDOT Program	Estimate Anticipated Funding
2012	2967-00-92	04/25/12	303	LFA	MISC	0.000	VAR HWY	COUNTDOWN TIMERS #6, C OF MILWAUKEE	\$750,000 - \$999,999
								130 CONNECTING HWY INTERSECTIONS	
								CONST / COUNTDOWN TIMERS	
								SAFETY (REGULAR HSIP)	HIGHWAY SAFETY IMP P
2012	2967-00-94	04/25/12	206	LFA	MISC	0.000	VAR HWY	COUNTDOWN TIMERS #5, C OF MILWAUKEE	\$750,000 - \$999,999
								119 LOCAL STREET INTERSECTIONS	
								CONST / COUNTDOWN TIMERS	
								SAFETY (REGULAR HSIP)	HIGHWAY SAFETY IMP P
2012	2967-00-95	04/25/12	206	LFA	MISC	0.000	VAR HWY	COUNTDOWN TIMERS #4, C OF MILWAUKEE	\$750,000 - \$999,999
								116 LOCAL STREET INTERSECTIONS	
								CONST / COUNTDOWN TIMERS	
								SAFETY (REGULAR HSIP)	HIGHWAY SAFETY IMP P
2013	1000-19-79	03/13/13	303SE	LET	MISC	0.000	VAR HWY	VARIOUS FREEWAYS	\$250,000 - \$499,999
								SIGN BRIDGE REPAIR, FY2013 (*)	
								CONST/	
								SE REHABILITATION	NAT'L HWY SYSTEM
2013	1000-19-89	02/14/13	303SE	LET	MISC	0.000	VAR HWY	VARIOUS STH	\$250,000 - \$499,999
								SIGN BRIDGE REPLACEMENT, FY2013 (*)	
								CONST/	
								SE REHABILITATION	NAT'L HWY SYSTEM

2011-2014 Final STIP Project Listing

**SE Region
OZAUKEE County**

Year	Project	Schd Dt	Pgm	Contract Type	Concept	Net Miles	HWY	Project Description WISDOT Program	Estimate Anticipated Funding
	3360-06-00		211	I/E	MISC	0.000	IH 043	SAUKVILLE PARK & RIDE LOT	\$0 - \$99,999
								I-43 & STH 33	
								P.E/CONST NEW PARK & RIDE LOT	
								CONGESTION MITIGATION AND AIR QUALITY (CMA	CONGESTION MIT. & AI
2011	1450-01-72	04/12/11	303SE	LET	MISC	0.000	IH 043	SHEBOYAN - MILWAUKEE	\$1,000,000 - \$1,999,999
								S COUNTY LINE TO N COUNTY LINE	
								CONST/BEAM GUARD	
								SE REHABILITATION	INTERSTATE MAINTENAN
2011	1450-16-71	12/13/11	303SE	LET	BRRPL	0.000	IH 043	NORTH SOUTH FREEWAY	\$6,000,000 - \$6,999,999
								STH 32 TO N OZAUKEE COUNTY LINE	
								CONST/BRIDGE RE-DECK	
								SE REHABILITATION	NAT'L HWY SYSTEM
2012	1450-03-72	07/10/12	303SE	LET	MISC	0.000	IH 043	IH-43	\$750,000 - \$999,999
								STH 57 TO NORTH COUNTY LINE	
								CONST/HSIP/STRUCTURAL SNOWFENCE	
								SAFETY (REGULAR HSIP)	HIGHWAY SAFETY IMP P
2014	1450-16-70	12/09/14	303SE	LET	BRRHB	0.000	IH 043	NORTH SOUTH FREEWAY	\$4,000,000 - \$4,999,999
								STH 32 TO N OZAUKEE COUNTY LINE	
								CONST/BRIDGE OVERLAY	
								SE REHABILITATION	NAT'L HWY SYSTEM
2012	4822-05-70	02/25/12	214	LLC	MISC	0.000	NON HWY	Trail Improvement Project	\$100,000 - \$249,999
								Ozaukee Interurban Trail	
								Const./Bike/ped trail	
								LOCAL ENHANCEMENTS	STP ENHANCEMENT
2011	4030-04-40	06/25/11	303	UTL	MISC	1.500	STH 033	I-43 TO SOUTH TOWER DRIVE	\$0 - \$99,999
								NORTHWOODS RD - SOUTH TOWER DR	
								UTIL / AT&T WISCONSIN, PARCEL 80	

**2011-2014 Final STIP Project Listing
SE Region
OZAUKEE County**

Year	Project	Schd Dt	Pgm	Contract Type	Concept	Net Miles	HWY	Project Description WISDOT Program	Estimate Anticipated Funding
								STATE 3R	NON-FEDERAL
2011	4030-04-41	06/25/11	303	UTL	MISC	1.500	STH 033	I-43 TO SOUTH TOWER DRIVE	\$0 - \$99,999
								NORTHWOODS RD - SOUTH TOWER DR	
								UTIL / WE ENERGIES-ELECTRIC, PCL 81	
								STATE 3R	NON-FEDERAL
2011	4030-04-42	06/25/11	303	UTL	MISC	1.500	STH 033	I-43 TO SOUTH TOWER DRIVE	\$0 - \$99,999
								NORTHWOODS RD - SOUTH TOWER DR	
								UTIL / WE ENERGIES-GAS, PARCEL 81	
								STATE 3R	NON-FEDERAL
2011	4030-04-43	06/25/11	303	UTL	MISC	1.500	STH 033	I-43 TO SOUTH TOWER DRIVE	\$0 - \$99,999
								NORTHWOODS RD - SOUTH TOWER DR	
								UTIL/CITY PORT WASHINGTON, PCL 83	
								STATE 3R	NON-FEDERAL
2011	4030-04-44	06/25/11	303	UTL	MISC	1.500	STH 033	GREEN BAY AVENUE	\$0 - \$99,999
								IH 43 TO NORTHWOODS RD	
								UTIL/AT&T WISCONSIN, PARCEL 80	
								STATE 3R	NON-FEDERAL
2011	4030-04-45	05/25/11	303	UTL	MISC	1.500	STH 033	GREEN BAY AVENUE	\$0 - \$99,999
								IH 43 TO NORTHWOODS RD	
								UTIL/WE ENERGIES-ELECTRIC, PARCEL 81	
								STATE 3R	NON-FEDERAL
2011	4030-04-46	06/25/11	303	UTL	MISC	1.500	STH 033	GREEN BAY AVENUE	\$0 - \$99,999
								IH 43 TO NORTHWOODS RD	
								UTIL/WE ENERGIES-GAS, PARCEL 82	
								STATE 3R	NON-FEDERAL
2011	4030-04-47	04/25/11	303	UTL	MISC	1.500	STH 033	GREEN BAY AVENUE	\$0 - \$99,999
								IH 43 TO NORTHWOODS RD	

**2011-2014 Final STIP Project Listing
SE Region
OZAUKEE County**

Year	Project	Schd Dt	Pgm	Contract Type	Concept	Net Miles	HWY	Project Description WISDOT Program	Estimate Anticipated Funding
								UTL/VIL SAUKVILLE-SANITARY SEWER	
								STATE 3R	NON-FEDERAL
2011	4030-04-48	05/25/11	303	UTL	MISC	1.500	STH 033	GREEN BAY AVENUE	\$0 - \$99,999
								IH 43 TO NORTHWOODS RD	
								UTL/VIL SAUKVILLE-WATER, PCL 86	
								STATE 3R	NON-FEDERAL
2011	4030-04-49	06/25/11	303	UTL	MISC	1.500	STH 033	GREEN BAY AVENUE	\$0 - \$99,999
								IH 43 TO NORTHWOODS RD	
								UTL/TIME WARNER CABLE, PARCEL 87	
								STATE 3R	NON-FEDERAL
2011	4030-04-70	04/12/11	303	LET	RECST	1.305	STH 033	E GREEN BAY AVE/W GRAND AVE	\$13,000,000 - \$13,999,999
								I-43 TO SOUTH TOWER DR	
								CONST/RECONSTRUCT W/ADDED CAPACITY	
								STATE 3R	A/C-SURFACE TRANS FL
2011	4030-04-72	04/12/11	303	LET	RECOND	0.360	STH 033	GREEN BAY AVE(STH 33)-VIL SAUKVILLE	\$2,000,000 - \$2,999,999
								MILWAUKEE RVR OVERFLOW BR TO IH 43	
								CONST/REHABILITATION	
								STATE 3R	A/C-SURFACE TRANS FL
2011	4030-05-40	05/25/11	303	UTL	MISC	1.500	STH 033	GREEN BAY AVENUE	\$0 - \$99,999
								IH 43 TO NORTHWOODS RD	
								UTL/TIME WARNER CABLE, PARCEL 84	
								STATE 3R	NON-FEDERAL
2011	4030-05-41	04/25/11	303	UTL	MISC	0.360	STH 033	GREEN BAY AVE(STH 33)-VIL SAUKVILLE	\$0 - \$99,999
								MILWAUKEE RVR OVERFLOW BR TO IH 43	
								UTIL/AT&T WISCONSIN, PARCEL 80	
								STATE 3R	NON-FEDERAL
2011	4030-05-42	06/25/11	303	UTL	MISC	0.360	STH 033	GREEN BAY AVE(STH 33)-VIL SAUKVILLE	\$0 - \$99,999

**2011-2014 Final STIP Project Listing
SE Region
OZAUCKEE County**

Year	Project	Schd Dt	Pgm	Contract Type	Concept	Net Miles	HWY	Project Description WISDOT Program	Estimate Anticipated Funding
								MILWAUKEE RVR OVERFLOW BR TO IH 43	
								UTIL/WE ENERGIES-ELEC, PARCEL 81	
								STATE 3R	NON-FEDERAL
2011	4030-05-43	06/25/11	303	UTL	MISC	0.360	STH 033	GREEN BAY AVE(STH 33)-VIL SAUKVILLE	\$0 - \$99,999
								MILWAUKEE RVR OVERFLOW BR TO IH 43	
								UTIL/VIL OF SAUKVILLE-WATER, PAR 82	
								STATE 3R	NON-FEDERAL
2011	4030-05-44	06/25/11	303	UTL	MISC	0.360	STH 033	GREEN BAY AVE(STH 33)-VIL SAUKVILLE	\$0 - \$99,999
								MILWAUKEE RVR OVERFLOW BR TO IH 43	
								UTIL/VIL OF SAUKVILLE-SANITRY SEWER	
								STATE 3R	NON-FEDERAL
2011	4030-05-45	06/25/11	303	UTL	MISC	0.360	STH 033	GREEN BAY AVE(STH 33)-VIL SAUKVILLE	\$0 - \$99,999
								MILWAUKEE RVR OVERFLOW BR TO IH 43	
								UTIL/TIME WARNER CABLE, PARCEL 84	
								STATE 3R	NON-FEDERAL
2011	4030-05-46	06/25/11	303	UTL	MISC	0.360	STH 033	GREEN BAY AVE(STH 33)-VIL SAUKVILLE	\$0 - \$99,999
								MILWAUKEE RVR OVERFLOW BR TO IH 43	
								UTIL/WIS GAS D/B/A WE ENERGIES-GAS	
								STATE 3R	NON-FEDERAL
2013	2270-04-20	08/25/13	303	R/E	RESURF	0.000	STH 057	STH 57-Vil Brown Deer & City Mequon	\$250,000 - \$499,999
								Teutonia Avenue to Mequon Road	
								R.E./Mill & Overlay	
								STATE 3R	NON-FEDERAL
2014	1380-02-20	11/25/14	303	R/E	RESURF	0.000	STH 167	MEQUON ROAD, CITY OF MEQUON	\$1,000,000 - \$1,999,999
								WASHINGTON CO LINE TO BUNTROCK AVE	
								RE/RESURFACE	
								STATE 3R	NAT'L HWY SYSTEM

**2011-2014 Final STIP Project Listing
SE Region
OZAUKEE County**

Year	Project	Schd Dt	Pgm	Contract Type	Concept	Net Miles	HWY	Project Description WISDOT Program	Estimate Anticipated Funding
2011	2140-10-40	06/25/11	303	UTL	RECSTE	0.700	STH 181	WAUWATOSA ROAD R	\$0 - \$99,999
								WESTERN ROAD TO BRIDGE ROAD	
								UTIL/AT&T WISCONSIN, PAR 60	
								STATE 3R	NON-FEDERAL
2011	2140-10-41	06/25/11	303	UTL	RECSTE	0.700	STH 181	WAUWATOSA ROAD R	\$0 - \$99,999
								WESTERN ROAD TO BRIDGE ROAD	
								UTIL/CDARBURG LIGHT & WATER/PAR 61	
								STATE 3R	NON-FEDERAL
2011	2140-10-42	06/25/11	303	UTL	RECSTE	0.700	STH 181	WAUWATOSA ROAD R	\$0 - \$99,999
								WESTERN ROAD TO BRIDGE ROAD	
								UTIL/WE ENERGIES - GAS/PAR 62	
								STATE 3R	NON-FEDERAL
2011	2140-10-43	06/25/11	303	UTL	MISC	0.700	STH 181	WAUWATOSA ROAD R	\$0 - \$99,999
								WESTERN ROAD TO BRIDGE ROAD	
								UTIL/CEDARBURG SANITARY/PAR 63	
								STATE 3R	NON-FEDERAL
2011	2140-10-46	06/25/11	303	UTL	MISC	0.700	STH 181	WAUWATOSA ROAD R	\$0 - \$99,999
								WESTERN ROAD TO BRIDGE ROAD	
								UTIL/CEDARBURG LGHTNG & WATR/PAR 66	
								STATE 3R	NON-FEDERAL
2012	2140-10-70	11/13/12	303	LET	RECSTE	0.700	STH 181	WAUWATOSA ROAD R	\$2,000,000 - \$2,999,999
								WESTERN ROAD TO BRIDGE ROAD	
								CONST/RECONSTRUCT	
								STATE 3R	STP ANY AREA
2013	2729-04-20	12/25/13	303	R/E	MISC	0.000	STH 181	WAUWATOSA ROAD, TOWN OF CEDARBURG	\$500,000 - \$749,999
								INTERSECTION AT WASHINGTON AVENUE	

**2011-2014 Final STIP Project Listing
SE Region
OZAUKEE County**

Year	Project	Schd Dt	Pgm	Contract Type	Concept	Net Miles	HWY	Project Description WISDOT Program	Estimate Anticipated Funding
								RE/ RECONSTRUCT INTERSECTION	
								STATE 3R	STP ANY AREA

2011-2014 Final STIP Project Listing

**SE Region
RACINE County**

Year	Project	Schd Dt	Pgm	Contract Type	Concept	Net Miles	HWY	Project Description WISDOT Program	Estimate Anticipated Funding
2012	2806-09-70	01/10/12	206	LET	RECSTE	0.000	CTH C	CTH C	\$2,000,000 - \$2,999,999
								AIRLINE RD - SUNNYSLOPE DR	
								CONST/RECONSTRUCTION W/ ADDED LANES	
								STP URBAN 50,000 - 200,000	STP <200,000 POPULAT
2011	1033-02-49	06/25/11	303NS	UTL	MISC	0.000	IH 094	N-S FREEWAY	\$0 - \$99,999
								STH 20 INTERCHANGE	
								UTL/RACINE WATER UTILITY UA	
								SE FREEWAY-I94 KEN/RAC/MIL	NON-FEDERAL
2011	1033-02-70	02/08/11	303NS	LET	RECST	1.250	IH 094	N-S FREEWAY, STH 20 INTERCHANGE	\$2,000,000 - \$2,999,999
								EAST FRONTAGE RD	
								CONST/RECONSTRUCT	
								SE FREEWAY-I94 KEN/RAC/MIL	INTERSTATE MAINT S-L
2011	1033-02-74	02/08/11	303NS	LET	RECSTE	1.120	IH 094	N-S FREEWAY, STH 20 INTERCHANGE	\$3,000,000 - \$3,999,999
								WEST FRONTAGE RD	
								CONST/RECONSTRUCT	
								SE FREEWAY-I94 KEN/RAC/MIL	INTERSTATE MAINT S-L
2011	1035-01-71	08/09/11	303NS	LET	RECST	0.000	IH 094	N-S FREEWAY, 7 MILE RD INTERCHANGE	\$1,000,000 - \$1,999,999
								EAST FRONTAGE RD	
								CONSTR/RECONSTRUCT	
								SE FREEWAY-I94 KEN/RAC/MIL	INTERSTATE MAINTENAN
2011	1035-01-75	08/09/11	303NS	LET	RECST	0.000	IH 094	N-S FREEWAY, 7 MILE RD INTERCHANGE	\$3,000,000 - \$3,999,999
								WEST FRONTAGE RD	
								CONSTR/RECONSTRUCT	
								SE FREEWAY-I94 KEN/RAC/MIL	INTERSTATE MAINTENAN
2011	1035-01-77	08/09/11	303NS	LET	RECSTE	0.000	IH 094	N-S FREEWAY, CTH G TO 7 MI RD	\$1,000,000 - \$1,999,999
								EAST FRONTAGE RD	
								CONST/RECONSTRUCT	

2011-2014 Final STIP Project Listing
SE Region
RACINE County

Year	Project	Schd Dt	Pgm	Contract Type	Concept	Net Miles	HWY	Project Description WISDOT Program	Estimate Anticipated Funding
								SE FREEWAY-I94 KEN/RAC/MIL	INTERSTATE MAINTENAN
2011	1035-01-78	08/09/11	303NS	LET	RECSTE	0.000	IH 094	N-S FREEWAY, CTH G TO 7 MI RD	\$1,000,000 - \$1,999,999
								WEST FRONTAGE RD	
								CONST/RECONSTRUCT	
								SE FREEWAY-I94 KEN/RAC/MIL	INTERSTATE MAINTENAN
2011	1035-01-80	08/09/11	303NS	LET	RECSTE	0.010	IH 094	N-S FREEWAY, 7 MI RD TO MILW CO LN	\$750,000 - \$999,999
								EAST FRONTAGE RD	
								RECONST/ Reconstruct	
								SE FREEWAY-I94 KEN/RAC/MIL	INTERSTATE MAINTENAN
2011	1035-01-81	08/09/11	303NS	LET	RECSTE	0.020	IH 094	N-S FREEWAY, 7 MI RD TO MILW CO LN	\$1,000,000 - \$1,999,999
								WEST FRONTAGE RD	
								RECONST/ Reconstruct	
								SE FREEWAY-I94 KEN/RAC/MIL	INTERSTATE MAINTENAN
2012	1030-11-70	02/14/12	303NS	LET	RECST	0.000	IH 094	N-S FREEWAY, CTH K INTERCHANGE	\$3,000,000 - \$3,999,999
								EAST FRONTAGE RD, LOCAL RDS	
								CONST/NEW ROADWAY	
								SE FREEWAY-I94 KEN/RAC/MIL	INTERSTATE MAINTENAN
2012	1030-11-74	02/14/12	303NS	LET	RECST	0.000	IH 094	N-S FREEWAY, CTH K INTERCHANGE	\$3,000,000 - \$3,999,999
								WEST FRONTAGE RD AND LOCAL RDS	
								CONST/RECONSTRUCT	
								SE FREEWAY-I94 KEN/RAC/MIL	INTERSTATE MAINTENAN
2012	1030-11-77	02/14/12	303NS	LET	RECST	0.000	IH 094	N-S FREEWAY, STH 20 TO CTH K	\$4,000,000 - \$4,999,999
								EAST FRONTAGE RD	
								RECONST/Reconstruct	
								SE FREEWAY-I94 KEN/RAC/MIL	INTERSTATE MAINTENAN
2012	1030-11-78	02/14/12	303NS	LET	RECST	0.000	IH 094	N-S FREEWAY, STH 20 TO CTH K	\$5,000,000 - \$5,999,999
								WEST FRONTAGE RD	

2011-2014 Final STIP Project Listing
SE Region
RACINE County

Year	Project	Schd Dt	Pgm	Contract Type	Concept	Net Miles	HWY	Project Description WISDOT Program	Estimate Anticipated Funding
								RECONST/Reconstruct	
								SE FREEWAY-I94 KEN/RAC/MIL	INTERSTATE MAINTENAN
2012	1030-25-77	02/14/12	303NS	LET	RECST	0.000	IH 094	N-S FREEWAY, CTH K TO CTH G	\$1,000,000 - \$1,999,999
								EAST FRONTAGE RD	
								CONST/RECONSTRUCT	
								SE FREEWAY-I94 KEN/RAC/MIL	INTERSTATE MAINTENAN
2012	1030-25-78	02/14/12	303NS	LET	RECST	0.000	IH 094	N-S FREEWAY, CTH K TO CTH G	\$2,000,000 - \$2,999,999
								WEST FRONTAGE RD	
								CONST/RECONSTRUCT	
								SE FREEWAY-I94 KEN/RAC/MIL	INTERSTATE MAINTENAN
2012	1035-01-83	12/11/12	303NS	LET	RECSTE	0.140	IH 094	N-S FREEWAY, 7 MI RD TO MILW CO LN	\$3,000,000 - \$3,999,999
								MAINLINE (NB NORTH)	
								RECSTE/B-51-143, B-51-60	
								SE FREEWAY-I94 KEN/RAC/MIL	INTERSTATE MAINTENAN
2013	1030-24-76	04/09/13	303NS	LET	MISC	0.000	IH 094	N-S FREEWAY, STH 11 INTERCHANGE	\$250,000 - \$499,999
								GRADING FOR FRONTAGE ROADS	
								CONST/GRADING	
								SE FREEWAY-I94 KEN/RAC/MIL	INTERSTATE MAINTENAN
2013	1030-24-80	06/11/13	303NS	LET	MISC	0.000	IH 094	N-S FREEWAY, CTH KR TO STH 11	\$100,000 - \$249,999
								BOX CULVERT EXTENSION C-51-12	
								CONST/BOX CULVERT EXTENSION	
								SE FREEWAY-I94 KEN/RAC/MIL	INTERSTATE MAINTENAN
2013	1030-24-81	03/12/13	303NS	LET	MISC	0.000	IH 094	N-S FREEWAY, STH 11 INTERCHANGE	\$100,000 - \$249,999
								ACCESS ROAD	
								CONST/RECONSTRUCT	
								SE FREEWAY-I94 KEN/RAC/MIL	INTERSTATE MAINTENAN
2013	1035-01-72	01/08/13	303NS	LET	RECST	0.000	IH 094	N-S FREEWAY, 7 MILE RD INTERCHANGE	\$1,000,000 - \$1,999,999

2011-2014 Final STIP Project Listing

**SE Region
RACINE County**

Year	Project	Schd Dt	Pgm	Contract Type	Concept	Net Miles	HWY	Project Description WISDOT Program	Estimate Anticipated Funding
								7 MILE ROAD	
								CONSTR/RECONSTRUCT	
								SE FREEWAY-I94 KEN/RAC/MIL	INTERSTATE MAINTENAN
2013	1035-01-74	01/08/13	303NS	LET	RECSTE	0.000	IH 094	N-S FREEWAY, 7 MILE RD INTERCHANGE	\$20,000,000 - \$24,999,999
								MAINLINE & RAMPS	
								CONSTR/RECONSTRUCT	
								SE FREEWAY-I94 KEN/RAC/MIL	INTERSTATE MAINTENAN
2013	1035-01-79	01/08/13	303NS	LET	RECSTE	0.000	IH 094	N-S FREEWAY, CTH G TO 7 MI RD	\$8,000,000 - \$8,999,999
								MAINLINE	
								CONST/RECONSTRUCT	
								SE FREEWAY-I94 KEN/RAC/MIL	INTERSTATE MAINTENAN
2013	1035-01-82	01/08/13	303NS	LET	RECSTE	0.480	IH 094	N-S FREEWAY, 7 MI RD TO MILW CO LN	\$7,000,000 - \$7,999,999
								MAINLINE	
								RECONST/ Reconstruct	
								SE FREEWAY-I94 KEN/RAC/MIL	INTERSTATE MAINTENAN
2013	1035-02-71	12/10/13	303NS	LET	MISC	7.930	IH 094	N-S FREEWAY, STH 11 TO CTH G	\$100,000 - \$249,999
								MAINLINE	
								CONST/ADVANCED/ALL ROUTE SIGNING	
								SE FREEWAY-I94 KEN/RAC/MIL	NAT'L HWY SYSTEM
2014	1030-11-71	01/14/14	303NS	LET	RECSTE	0.000	IH 094	N-S FREEWAY, CTH K INTERCHANGE	\$6,000,000 - \$6,999,999
								CTH K	
								CONST/RECONSTRUCT	
								SE FREEWAY-I94 KEN/RAC/MIL	INTERSTATE MAINTENAN
2014	1030-11-72	01/14/14	303NS	LET	RECSTE	0.000	IH 094	N-S FREEWAY, CTH K INTERCHANGE	\$25,000,000 - \$29,999,999
								MAINLINE & RAMPS	
								CONST/RECONST NB/SB IH94 & RAMPS	
								SE FREEWAY-I94 KEN/RAC/MIL	NHS-NATL HWY SYS S-L

2011-2014 Final STIP Project Listing

**SE Region
RACINE County**

Year	Project	Schd Dt	Pgm	Contract Type	Concept	Net Miles	HWY	Project Description WISDOT Program	Estimate Anticipated Funding
2014	1030-11-79	01/14/14	303NS	LET	RECST	1.610	IH 094	N-S FREEWAY, STH 20 TO CTH K	\$20,000,000 - \$24,999,999
								MAINLINE (NORTH)	
								RECONST/RECONSTRUCT	
								SE FREEWAY-I94 KEN/RAC/MIL	NAT'L HWY SYSTEM
2014	1030-24-70	01/14/14	303NS	LET	RECST	0.000	IH 094	N-S FREEWAY, STH 11 INTERCHANGE	\$2,000,000 - \$2,999,999
								EAST FRONTAGE RD	
								CONST/NEW ROADWAY	
								SE FREEWAY-I94 KEN/RAC/MIL	INTERSTATE MAINTENAN
2014	1030-24-74	01/14/14	303NS	LET	RECST	0.000	IH 094	N-S FREEWAY, STH 11 INTERCHANGE	\$3,000,000 - \$3,999,999
								WEST FRONTAGE RD & 58TH RD	
								CONST/NEW ROADWAY	
								SE FREEWAY-I94 KEN/RAC/MIL	INTERSTATE MAINTENAN
2014	1030-24-77	01/14/14	303NS	LET	RECST	0.000	IH 094	N-S FREEWAY, CTH KR TO STH 11	\$2,000,000 - \$2,999,999
								EAST FRONTAGE RD	
								RECST/RECONSTRUCT	
								SE FREEWAY-I94 KEN/RAC/MIL	INTERSTATE MAINTENAN
2014	1030-24-78	01/14/14	303NS	LET	RECST	0.000	IH 094	N-S FREEWAY, CTH KR TO STH 11	\$2,000,000 - \$2,999,999
								WEST FRONTAGE RD	
								RECST/RECONSTRUCT	
								SE FREEWAY-I94 KEN/RAC/MIL	INTERSTATE MAINTENAN
2014	1030-25-79	01/14/14	303NS	LET	RECST	0.000	IH 094	N-S FREEWAY, CTH K TO CTH G	\$13,000,000 - \$13,999,999
								MAINLINE	
								CONST/RECONSTRUCT	
								SE FREEWAY-I94 KEN/RAC/MIL	INTERSTATE MAINTENAN
2014	1033-02-77	01/14/14	303NS	LET	RECSTE	0.000	IH 094	N-S FREEWAY, STH 11 TO STH 20	\$2,000,000 - \$2,999,999
								EAST FRONTAGE RD	
								RECST/RECONSTRUCT	

2011-2014 Final STIP Project Listing

**SE Region
RACINE County**

Year	Project	Schd Dt	Pgm	Contract Type	Concept	Net Miles	HWY	Project Description WISDOT Program	Estimate Anticipated Funding
								SE FREEWAY-I94 KEN/RAC/MIL	INTERSTATE MAINTENAN
2014	1033-02-78	01/14/14	303NS	LET	RECSTE	0.000	IH 094	N-S FREEWAY, STH 11 TO STH 20	\$2,000,000 - \$2,999,999
								WEST FRONTAGE RD	
								RECST/RECONSTRUCT	
								SE FREEWAY-I94 KEN/RAC/MIL	INTERSTATE MAINTENAN
2011	1693-49-71	08/25/11	211	LLC	MISC	0.000	LOC STR	Signal Interconnect & System Timing	\$250,000 - \$499,999
								South of Sixth St to City Limits	
								Const/Signal Interconnect	
								CONGESTION MITIGATION AND AIR QUALITY (CMA	CMAQ-CONGESTION MIT.
2011	1693-49-72	04/25/11	211	LLC	MISC	0.000	LOC STR	Signal Interconnect & System Timing	\$500,000 - \$749,999
								Sixth St & North to City Limits	
								Const/Signal Interconnect	
								CONGESTION MITIGATION AND AIR QUALITY (CMA	CMAQ-CONGESTION MIT.
2012	2699-02-70	11/13/12	205	LET	BRRPL	0.000	LOC STR	MALCHINE ROAD	\$100,000 - \$249,999
								BRIDGE OVER WIND LK DRAINAGE CANAL	
								CONST/BRIDGE REPLACEMENT	
								LOCAL LOW COST BRIDGE	(117) BRIDGE 15% OFF
2011	1009-02-74	09/25/11	217	LLC	MISC	0.000	NON HWY	VILLAGE OF WATERFORD	\$0 - \$99,999
								IMPROVED SIGNAGE	
								CONST/SRTS PROGRAM	
								SAFE ROUTES TO SCHOOL	SAFE ROUTES TO SCHOO
2011	1030-11-40	01/25/11	303NS	UTL	RECST	0.000	NON HWY	N-S FREEWAY	\$0 - \$99,999
								CTH K INTERCHANGE	
								UTL/WE ENERGIES ELECTRIC	
								SE FREEWAY-I94 KEN/RAC/MIL	NON-FEDERAL
2011	1030-11-41	04/25/11	303NS	UTL	RECST	0.000	NON HWY	N-S FREEWAY	\$0 - \$99,999
								CTH K INTERCHANGE	

2011-2014 Final STIP Project Listing

**SE Region
RACINE County**

Year	Project	Schd Dt	Pgm	Contract Type	Concept	Net Miles	HWY	Project Description WISDOT Program	Estimate Anticipated Funding
								UTL/AT&T WISCONSIN	
								SE FREEWAY-I94 KEN/RAC/MIL	NON-FEDERAL
2011	1030-11-42	03/25/11	303NS	UTL	RECST	0.000	NON HWY	N-S FREEWAY	\$0 - \$99,999
								CTH K INTERCHANGE	
								UTL/WE ENERGIES GAS	
								SE FREEWAY-I94 KEN/RAC/MIL	NON-FEDERAL
2011	1030-11-44	08/25/11	303NS	UTL	RECST	0.000	NON HWY	N-S FREEWAY	\$100,000 - \$249,999
								STH 20 TO CTH K	
								UTL/WE ENERGIES ELECTRIC	
								SE FREEWAY-I94 KEN/RAC/MIL	NON-FEDERAL
2011	1030-11-45	08/25/11	303NS	UTL	RECST	0.000	NON HWY	N-S FREEWAY	\$100,000 - \$249,999
								STH 20 TO CTH K	
								UTL/WE ENERGIES GAS	
								SE FREEWAY-I94 KEN/RAC/MIL	NON-FEDERAL
2011	1030-11-46	08/25/11	303NS	UTL	RECST	0.000	NON HWY	N-S FREEWAY	\$0 - \$99,999
								STH 20 TO CTH K	
								UTL/TIME WARNER CABLE	
								SE FREEWAY-I94 KEN/RAC/MIL	NON-FEDERAL
2011	1030-11-47	08/25/11	303NS	UTL	RECST	0.000	NON HWY	N-S FREEWAY	\$0 - \$99,999
								STH 20 TO CTH K	
								UTL/AT&T WISCONSIN	
								SE FREEWAY-I94 KEN/RAC/MIL	NON-FEDERAL
2011	1030-25-44	08/25/11	303NS	UTL	RECST	0.000	NON HWY	N-S FREEWAY	\$100,000 - \$249,999
								CTH K TO CTH G	
								UTL/WE ENERGIES ELECTRIC	
								SE FREEWAY-I94 KEN/RAC/MIL	NON-FEDERAL
2011	1030-25-45	08/25/11	303NS	UTL	RECST	0.000	NON HWY	N-S FREEWAY	\$0 - \$99,999

2011-2014 Final STIP Project Listing
SE Region
RACINE County

Year	Project	Schd Dt	Pgm	Contract Type	Concept	Net Miles	HWY	Project Description WISDOT Program	Estimate Anticipated Funding
								CTH K TO CTH G	
								UTL/WE ENERGIES GAS	
								SE FREEWAY-I94 KEN/RAC/MIL	NON-FEDERAL
2011	1030-25-46	08/25/11	303NS	UTL	RECST	0.000	NON HWY	N-S FREEWAY	\$0 - \$99,999
								CTH K TO CTH G	
								UTL/TIME WARNER	
								SE FREEWAY-I94 KEN/RAC/MIL	NON-FEDERAL
2011	1033-02-40	04/25/11	303NS	UTL	RECST	0.000	NON HWY	N-S FREEWAY	\$250,000 - \$499,999
								STH 20 INTERCHANGE	
								UTL/WE ENERGIES ELECTRIC	
								SE FREEWAY-I94 KEN/RAC/MIL	NON-FEDERAL
2011	1033-02-41	03/25/11	303NS	UTL	RECST	0.000	NON HWY	N-S FREEWAY	\$0 - \$99,999
								STH 20 INTERCHANGE	
								UTL/WE ENERGIES GAS	
								SE FREEWAY-I94 KEN/RAC/MIL	NON-FEDERAL
2011	1033-02-43	02/25/11	303NS	UTL	RECST	0.000	NON HWY	N-S FREEWAY	\$0 - \$99,999
								STH 20 INTERCHANGE	
								UTL/AT&T WISCONSIN	
								SE FREEWAY-I94 KEN/RAC/MIL	NON-FEDERAL
2011	1033-02-46	06/25/11	303NS	UTL	MISC	0.000	NON HWY	N-S FREEWAY	\$0 - \$99,999
								STH 20 INTERCHANGE	
								UTL/YORKVILLE WATER UTIL D1 UA	
								SE FREEWAY-I94 KEN/RAC/MIL	NON-FEDERAL
2011	1033-02-47	02/25/11	303NS	UTL	RECST	0.000	NON HWY	N-S FREEWAY	\$0 - \$99,999
								STH 20 INTERCHANGE	
								UTL/TIME WARNER	
								SE FREEWAY-I94 KEN/RAC/MIL	NON-FEDERAL

2011-2014 Final STIP Project Listing

**SE Region
RACINE County**

Year	Project	Schd Dt	Pgm	Contract Type	Concept	Net Miles	HWY	Project Description WISDOT Program	Estimate Anticipated Funding
2011	1033-02-48	06/25/11	303NS	UTL	MISC	0.000	NON HWY	N-S FREEWAY	\$0 - \$99,999
								STH 20 INTERCHANGE	
								UTL/YORKVILLE SEWER UTILITY D1 UA	
								SE FREEWAY-I94 KEN/RAC/MIL	NON-FEDERAL
2011	1033-03-46	06/25/11	303NS	UTL	MISC	0.000	NON HWY	N-S FREEWAY	\$0 - \$99,999
								STH 20 INTERCHANGE	
								UTL/YORKVILLE WATER UTIL D1 AUDIT	
								SE FREEWAY-I94 KEN/RAC/MIL	NON-FEDERAL
2011	1035-01-40	01/25/11	303NS	UTL	RECST	0.000	NON HWY	N-S FREEWAY	\$250,000 - \$499,999
								7 MILE RD INTERCHANGE	
								UTL/WE ENERGIES ELECTRIC	
								SE FREEWAY-I94 KEN/RAC/MIL	NON-FEDERAL
2011	1035-01-41	01/25/11	303NS	UTL	RECST	0.000	NON HWY	N-S FREEWAY	\$100,000 - \$249,999
								7 MILE RD INTERCHANGE	
								UTL/WE ENERGIES GAS	
								SE FREEWAY-I94 KEN/RAC/MIL	NON-FEDERAL
2011	1035-01-42	01/25/11	303NS	UTL	RECST	0.000	NON HWY	N-S FREEWAY	\$100,000 - \$249,999
								7 MILE RD INTERCHANGE	
								UTL/AT&T WISCONSIN	
								SE FREEWAY-I94 KEN/RAC/MIL	NON-FEDERAL
2011	1035-01-44	03/25/11	303NS	UTL	RECST	0.000	NON HWY	N-S FREEWAY	\$0 - \$99,999
								CTH G TO 7 MILE RD	
								UTL/WE ENERGIES ELECTRIC	
								SE FREEWAY-I94 KEN/RAC/MIL	NON-FEDERAL
2011	1035-01-47	01/25/11	303NS	UTL	RECST	0.000	NON HWY	N-S FREEWAY	\$100,000 - \$249,999
								7 MILE RD INTERCHANGE	
								UTL/TIME WARNER CABLE	

2011-2014 Final STIP Project Listing
SE Region
RACINE County

Year	Project	Schd Dt	Pgm	Contract Type	Concept	Net Miles	HWY	Project Description WISDOT Program	Estimate Anticipated Funding
								SE FREEWAY-I94 KEN/RAC/MIL	NON-FEDERAL
2011	1693-31-72	09/25/11	211	LLC	MISC	0.000	NON HWY	BROWNS LAKE DR/CTH W	\$100,000 - \$249,999
								STH 11 - 840 FT. NE OF FOXTRAIL CIR	
								CONST/PED/BIKE-CMAQ	
								CONGESTION MITIGATION AND AIR QUALITY (CMA	CONGESTION MIG. & AI
2011	1693-31-75	12/25/11	211	LLC	MISC	0.000	NON HWY	RACINE/STURTEVANT TRAIL PHASE 3	\$250,000 - \$499,999
								CTH H TO CP RAIL W OF I94	
								CONST EXTENSION OF BIKE/PED PATH	
								CONGESTION MITIGATION AND AIR QUALITY (CMA	CONGESTION MIT. & AI
2011	1693-34-71	10/25/11	211	LLC	MISC	0.000	NON HWY	WALKER SITE BIKE/PEDESTRIAN PATH	\$1,000,000 - \$1,999,999
								MAIN ST BRIDGE TO LK MICHIGAN PATH	
								CONST/BIKE/PED PATH	
								CONGESTION MITIGATION AND AIR QUALITY (CMA	CMAQ-CONGESTION MIT.
2011	1693-35-50	10/25/11	211	R/R	MISC	0.000	NON HWY	MRK TRAIL EXTENSION & BRIDGE	\$0 - \$99,999
								SIX MILE RD TO SEVEN MILE RD	
								R.R./TRAIL, BRIDGE OVER UPRR	
								CONGESTION MITIGATION AND AIR QUALITY (CMA	CMAQ-CONGESTION MIT.
2011	2250-04-71	08/25/11	214	LLC	MISC	0.000	NON HWY	RACINE/STURTEVANT TRAIL PHASEII	\$250,000 - \$499,999
								Willow Road to Amtrack Station	
								Const/Bike/Ped Trail/Sturtevant	
								LOCAL ENHANCEMENTS	STP ENHANCEMENT
2011	2250-04-72	08/25/11	214	LLC	MISC	0.000	NON HWY	RACINE/STURTEVANT TRAIL PHASEII	\$100,000 - \$249,999
								Amtrack Sta to CPRS Rail Corr FY05	
								Const/Bike/Ped Trail/Sturtevant	
								LOCAL ENHANCEMENTS	STP ENHANCEMENT
2011	2703-09-70	06/25/11	214	MIS	MISC	0.000	NON HWY	BIKE RACKS	\$0 - \$99,999
								33 BELLE URBAN SYSTEM BUSES	

**2011-2014 Final STIP Project Listing
SE Region
RACINE County**

Year	Project	Schd Dt	Pgm	Contract Type	Concept	Net Miles	HWY	Project Description WISDOT Program	Estimate Anticipated Funding
								PURCHASE/INSTALL RACKS ON BUSES	
								LOCAL ENHANCEMENTS	STP ENHANCEMENT
2011	3180-08-91	06/25/11	302	MIS	MISC	0.000	NON HWY	CITY OF BURLINGTON BYPASS	\$250,000 - \$499,999
								WEST BURLINGTON BYPASS LIGHTING	
								CONST/LIGHTING	
								MAJORS	NON-FEDERAL
2013	1030-24-40	08/25/13	303NS	UTL	RECST	0.000	NON HWY	N-S FREEWAY	\$100,000 - \$249,999
								STH 11 INTERCHANGE	
								UTL/WE ENERGIES ELECTRIC	
								SE FREEWAY-I94 KEN/RAC/MIL	NON-FEDERAL
2013	1030-24-41	08/25/13	303NS	UTL	RECST	0.000	NON HWY	N-S FREEWAY	\$0 - \$99,999
								STH 11 INTERCHANGE	
								UTL/WE ENERGIES GAS	
								SE FREEWAY-I94 KEN/RAC/MIL	NON-FEDERAL
2013	1030-24-42	08/25/13	303NS	UTL	RECST	0.000	NON HWY	N-S FREEWAY	\$0 - \$99,999
								CTH KR TO STH 11	
								UTL/AT&T WISCONSIN	
								SE FREEWAY-I94 KEN/RAC/MIL	NON-FEDERAL
2013	1030-24-43	08/25/13	303NS	UTL	RECST	0.000	NON HWY	N-S FREEWAY	\$0 - \$99,999
								STH 11 INTERCHANGE	
								UTL/AT&T WISCONSIN	
								SE FREEWAY-I94 KEN/RAC/MIL	NON-FEDERAL
2013	1030-24-44	08/25/13	303NS	UTL	RECST	0.000	NON HWY	N-S FREEWAY	\$0 - \$99,999
								CTH KR TO STH 11	
								UTL/WE ENERGIES ELECTRIC	
								SE FREEWAY-I94 KEN/RAC/MIL	NON-FEDERAL
2013	1030-24-45	08/25/13	303NS	UTL	RECST	0.000	NON HWY	N-S FREEWAY	\$0 - \$99,999

2011-2014 Final STIP Project Listing

**SE Region
RACINE County**

Year	Project	Schd Dt	Pgm	Contract Type	Concept	Net Miles	HWY	Project Description WISDOT Program	Estimate Anticipated Funding
								CTH KR TO STH 11	
								UTL/WE ENERGIES GAS	
								SE FREEWAY-I94 KEN/RAC/MIL	NON-FEDERAL
2013	1030-24-46	08/25/13	303NS	UTL	RECST	0.000	NON HWY	N-S FREEWAY	\$0 - \$99,999
								CTH KR TO STH 11	
								UTL/TIME WARNER	
								SE FREEWAY-I94 KEN/RAC/MIL	NON-FEDERAL
2013	1030-24-47	08/25/13	303NS	UTL	RECST	0.000	NON HWY	N-S FREEWAY	\$0 - \$99,999
								STH 11 INTERCHANGE	
								UTL/TIME WARNER	
								SE FREEWAY-I94 KEN/RAC/MIL	NON-FEDERAL
2013	1030-24-49	08/25/13	303NS	UTL	RECST	0.000	NON HWY	N-S FREEWAY	\$0 - \$99,999
								STH 11 INTERCHANGE	
								UTL/MT PLEASANT	
								SE FREEWAY-I94 KEN/RAC/MIL	NON-FEDERAL
2013	1033-02-42	08/25/13	303NS	UTL	RECST	0.000	NON HWY	N-S FREEWAY	\$0 - \$99,999
								STH 11 TO STH 20	
								UTL/AT&T WISCONSIN	
								SE FREEWAY-I94 KEN/RAC/MIL	NON-FEDERAL
2013	1033-02-44	08/25/13	303NS	UTL	RECST	0.000	NON HWY	N-S FREEWAY	\$0 - \$99,999
								STH 11 TO STH 20	
								UTL/WE ENERGIES ELECTRIC	
								SE FREEWAY-I94 KEN/RAC/MIL	NON-FEDERAL
2013	1033-02-45	08/25/13	303NS	UTL	RECST	0.000	NON HWY	N-S FREEWAY	\$0 - \$99,999
								STH 11 TO STH 20	
								UTL/WE ENERGIES GAS	
								SE FREEWAY-I94 KEN/RAC/MIL	NON-FEDERAL

2011-2014 Final STIP Project Listing

**SE Region
RACINE County**

Year	Project	Schd Dt	Pgm	Contract Type	Concept	Net Miles	HWY	Project Description WISDOT Program	Estimate Anticipated Funding
2013	1033-03-40	08/25/13	303NS	UTL	RECST	0.000	NON HWY	N-S FREEWAY	\$0 - \$99,999
								STH 11 TO STH 20	
								UTL/TIME WARNER	
								SE FREEWAY-I94 KEN/RAC/MIL	NON-FEDERAL
2013	1693-35-70	02/25/13	211	LLC	MISC	0.000	NON HWY	MRK TRAIL EXTENSION & BRIDGE	\$1,000,000 - \$1,999,999
								SIX MILE RD TO SEVEN MILE RD	
								CONST./TRAIL, BRIDGE OVER UPRR	
								CONGESTION MITIGATION AND AIR QUALITY (CMAQ)	CMAQ-CONGESTION MIT.
	2260-08-00		303	I/E	RECST	0.000	STH 011	DURAND AVE, CITY OF RACINE	\$250,000 - \$499,999
								KEARNEY AVE TO STH 32	
								P.E./RECONSTRUCT	
								STATE 3R	NON-FEDERAL
2011	1320-07-20	07/25/11	303	R/E	RECST	2.000	STH 011	DURAND AVENUE (STH 11)	\$1,000,000 - \$1,999,999
								92ND STEET - STH 31	
								R.E./RECONSTRUCT W/ADDED CAPACITY	
								STATE 3R	NON-FEDERAL
2011	1320-15-20	09/25/11	303	R/E	MISC	0.000	STH 011	15TH AVENUE, VILLAGE OF UNION GROVE	\$750,000 - \$999,999
								CTH C TO 71ST STREET	
								RE/RESURFACING	
								STATE 3R	NON-FEDERAL
2011	2260-01-60	06/25/11	303	LFA	RDMTN	0.000	STH 011	DURAND AVENUE	\$100,000 - \$249,999
								STH 31 TO KENTUCKY AVE	
								CRC/CONC BASE PATCHING & JOINT REPR	
								STATE 3R	NON-FEDERAL
2012	1320-07-21	07/25/12	303	R/E	RECST	0.000	STH 011	DURAND AVENUE (STH 11)	\$100,000 - \$249,999
								UNION PACIFIC RR CROSSING	
								RE/BRIDGE REPLACEMENT	

**2011-2014 Final STIP Project Listing
SE Region
RACINE County**

Year	Project	Schd Dt	Pgm	Contract Type	Concept	Net Miles	HWY	Project Description WISDOT Program	Estimate Anticipated Funding
								STATE 3R	NON-FEDERAL
2012	2260-00-21	07/25/12	303	R/E	MISC	0.000	STH 011	DURAND AVENUE, CITY RACINE	\$500,000 - \$749,999
								STH 31 TO KENTUCKY AVE	
								RE / RESURFACE	
								STATE 3R	NON-FEDERAL
2013	2260-07-20	07/25/13	303	R/E	MISC	0.000	STH 011	DURAND AVE, CITY OF RACINE	\$0 - \$99,999
								KENTUCKY AVE TO KEARNEY AVE	
								RE/RECONSTRUCT	
								STATE 3R	NON-FEDERAL
2013	2390-00-02	06/25/13	303	C/E	RECSTE	0.000	STH 011	STH 11/31 CORRIDOR STUDY	\$250,000 - \$499,999
								CTH H TO STH 38	
								PA/CORRIDOR STUDY	
								STATE 3R	NON-FEDERAL
2014	1320-00-01	06/25/14	303	C/E	RECSTE	0.000	STH 011	STH 11 CORRIDOR STUDY	\$1,000,000 - \$1,999,999
								CTH W TO IH 94	
								PA/CORRIDOR STUDY	
								STATE 3R	NON-FEDERAL
2014	1320-07-71	01/14/14	303	LET	RECST	0.020	STH 011	DURAND AVENUE (STH 11)	\$6,000,000 - \$6,999,999
								UNION PACIFIC RAILROAD CROSSING	
								CONST/RECONSTRUCT RR BRIDGE	
								STATE 3R	STP ANY
	2250-00-05		303	I/E	RESURF	0.510	STH 020	WASHINGTON AVE VILLAGE OF STURTEVAN	\$100,000 - \$249,999
								CTH H TO 90TH STREET	
								PE / RESURFACING	
								STATE 3R	STP ANY AREAS
	2440-09-00		303	I/E	RECST	0.000	STH 020	WASHINGTON AVE, CITY OF RACINE	\$250,000 - \$499,999
								ROOSEVELT AVE TO LATHROP AVE	

**2011-2014 Final STIP Project Listing
SE Region
RACINE County**

Year	Project	Schd Dt	Pgm	Contract Type	Concept	Net Miles	HWY	Project Description WISDOT Program	Estimate Anticipated Funding
								P.E./RECONSTRUCT	
								STATE 3R	NON-FEDERAL
	2440-10-00		303	I/E	RECST	0.000	STH 020	WASHINGTON AVE, CITY OF RACINE	\$250,000 - \$499,999
								LATHROP AVE TO WEST BLVD	
								P.E./RECONSTRUCT	
								STATE 3R	NON-FEDERAL
	2440-11-00		303	I/E	RECST	0.000	STH 020	WASHINGTON AVE, CITY OF RACINE	\$750,000 - \$999,999
								WEST BLVD TO MARQUETTE ST	
								P.E./RECONSTRUCT	
								STATE 3R	NON-FEDERAL
	2698-04-00		303	I/E	MISC	0.170	STH 020	STH 20	\$100,000 - \$249,999
								INTERSECT WITH HONEY CREEK RD	
								PE/RECONSTRUCT INTERSECTION	
								SAFETY (REGULAR HSIP)	HIGHWAY SAFETY IMP P
2011	2250-12-20	09/25/11	303	R/E	MISC	0.000	STH 020	MAIN DR/1ST ST VIL WATERFORD	\$500,000 - \$749,999
								NORTHWEST HWY TO MILW AVE (STH 36)	
								RE/RECONDITION	
								STATE 3R	NON-FEDERAL
2011	2340-09-20	05/25/11	303	R/E	MISC	0.000	STH 020	STH 20	\$0 - \$99,999
								INTERSECT WITH STH 75/CTH S	
								RE/INTERSECTION IMPROVEMENTS	
								STATE 3R	NON-FEDERAL
2011	2440-07-20	05/25/11	303	R/E	RECST	0.000	STH 020	7TH ST (STH 20) - CITY OF RACINE	\$0 - \$99,999
								MARQUETTE ST TO MAIN ST	
								R.E./Reconstruction	
								STATE 3R	NON-FEDERAL
2012	2440-07-70	11/13/12	303	LET	RECST	0.600	STH 020	7TH ST (STH 20)-CITY RACINE	\$3,000,000 - \$3,999,999

2011-2014 Final STIP Project Listing
SE Region
RACINE County

Year	Project	Schd Dt	Pgm	Contract Type	Concept	Net Miles	HWY	Project Description WISDOT Program	Estimate Anticipated Funding
								MARQUETTE ST TO MAIN ST	
								CONST/RECONSTRUCTION	
								STATE 3R	STP ANY AREA
2012	2440-07-71	11/13/12	214	LET	MISC	0.600	STH 020	7th St (STH 20)-City Racine	\$500,000 - \$749,999
								Marquette St to Main St	
								CONST/STREETSCAPING	
								LOCAL ENHANCEMENTS	STP ENHANCEMENT
2014	2250-00-75	08/12/14	303	LET	RESURF	0.510	STH 020	WASHINGTON AVE VILLAGE OF STURTEVAN	\$1,000,000 - \$1,999,999
								CTH H TO 90TH STREET	
								CONST / RESURFACING	
								STATE 3R	STP ANY AREAS
	2350-00-00		303	I/E	RECST	0.000	STH 032	HAMILTON ST/DOUGLAS AV, C OF RACINE	\$500,000 - \$749,999
								MAIN STREET TO GOOLD STREET	
								PE / RECONSTRUCT	
								STATE 3R	NON-FEDERAL
2011	2350-00-20	09/25/11	303	R/E	RECST	0.000	STH 032	HAMILTON ST/DOUGLAS AV, C OF RACINE	\$250,000 - \$499,999
								MAIN STREET TO GOOLD STREET	
								RE / RECONSTRUCT	
								STATE 3R	NON-FEDERAL
2011	2350-13-20	04/25/11	303	R/E	RECOND	0.000	STH 032	DOUGLAS AVENUE CITY OF RACINE	\$0 - \$99,999
								GOOLD STREET TO 3 MILE ROAD	
								R.E./RUBBLIZE & OVERLAY	
								STATE 3R	NON-FEDERAL
2012	2350-13-70	03/13/12	303	LET	RECOND	0.000	STH 032	DOUGLAS AVENUE CITY OF RACINE	\$4,000,000 - \$4,999,999
								GOOLD STREET TO 3 MILE ROAD	
								CONST./RUBBLIZE & OVERLAY	
								STATE 3R	NAT'L HWY SYSTEM

**2011-2014 Final STIP Project Listing
SE Region
RACINE County**

Year	Project	Schd Dt	Pgm	Contract Type	Concept	Net Miles	HWY	Project Description WISDOT Program	Estimate Anticipated Funding
	2240-00-07		303	I/E	RESURF	5.950	STH 036	MILWAUKEE AVENUE	\$500,000 - \$749,999
								STH 20 TO CTH Y	
								PE / RESURFACE	
								STATE 3R	NAT'L HWY SYSTEM
2012	2290-17-20	03/25/12	303	R/E	RECST	0.000	STH 038	NORTHWESTERN AVE, CITY OF RACINE	\$750,000 - \$999,999
								GOLF AVENUE TO MEMORIAL DRIVE	
								RE/RECONSTRUCT	
								STATE 3R	NAT'L HWY SYSTEM
2011	1300-09-21	05/25/11	303	R/E	RESURF	7.000	STH 083	NORTHWEST HIGHWAY (STH 83)	\$0 - \$99,999
								STH 20 TO I-43	
								RE/RECONDITION	
								STATE 3R	NON-FEDERAL
2012	1300-09-70	11/13/12	303	LET	RESURF	7.000	STH 083	NORTHWEST HIGHWAY (STH 83)	\$2,000,000 - \$2,999,999
								STH 20 TO I-43	
								CONST/RECONDITION	
								STATE 3R	STP ANY
2013	3370-05-70	12/10/13	303	LET	RESURF	0.000	STH 142	BUSHNELL ROAD	\$2,000,000 - \$2,999,999
								BURLINGTON CTY LMTS-BURLINGTON BYPS	
								CONST /REMOVE RR BRIDGE/RESURFACE	
								STATE 3R	STP ANY AREA
2012	2810-04-70	11/13/12	303	LET	RECST	1.540	STH 164	BIG BEND ROAD	\$10,000,000 - \$10,999,999
								STH 36 TO N. CO. LINE	
								CONST/RECONSTRUCTION	
								STATE 3R	STP ANY
2011	2430-06-20	07/25/11	303	R/E	RECST	0.000	USH 045	USH 45 (COLONY AVENUE)	\$1,000,000 - \$1,999,999
								7th Avenue to STH 20	

2011-2014 Final STIP Project Listing
SE Region
RACINE County

Year	Project	Schd Dt	Pgm	Contract Type	Concept	Net Miles	HWY	Project Description WISDOT Program	Estimate Anticipated Funding
								R.E./REHABILITATION	
								STATE 3R	NON-FEDERAL

**2011-2014 Final STIP Project Listing
SE Region
SOUTHEAST REGION WIDE County**

Year	Project	Schd Dt	Pgm	Contract Type	Concept	Net Miles	HWY	Project Description WISDOT Program	Estimate Anticipated Funding
2011	1693-34-73	06/25/11	211	MIS	MISC	0.000	NON HWY	ECO DRIVING IN SOUTHEAST WISCONSIN	\$1,000,000 - \$1,999,999
								EMISSION REDUCTION PROJECT	
								CONST/OUTREACH AND EDUCATION	
								CONGESTION MITIGATION AND AIR QUALITY (CMAQ)	CMAQ-CONGESTION MIT.
2011	3742-00-09	06/25/11	303	C/E	MISC	0.000	NON HWY	TRAFFIC SIGNALS DESIGN AND ANALYSIS	\$250,000 - \$499,999
								VARIOUS LOCATIONS SE REGION WIDE	
								PE/TRAFFIC SIGNALS	
								STATE 3R	NON-FEDERAL
2011	3742-00-10	02/25/11	303	C/E	MISC	0.000	NON HWY	TRAFFIC SIGNALS DESIGN AND ANALYSIS	\$250,000 - \$499,999
								VARIOUS LOCATIONS SE REGION WIDE	
								PE/TRAFFIC SIGNALS	
								STATE 3R	NON-FEDERAL
	1000-01-32		303	I/E	MISC	0.000	VAR HWY	WEST ALLIS INVENTORY CONTROL	\$0 - \$99,999
								SE REGION	
								PE	
								STATE 3R	NON-FEDERAL
	1000-30-31		303SE	I/E	BRRHB	0.000	VAR HWY	VARIOUS BRIDGE REPAIRS	\$250,000 - \$499,999
								SE REGION WIDE	
								PE/CONC SURFACE REPAIR/STRUC REHAB	
								SE REHABILITATION	NON-FEDERAL
	1000-44-80		303SE	I/E	MISC	0.000	VAR HWY	VARIOUS FREEWAYS	\$1,000,000 - \$1,999,999
								DATA GATHERING SOUTHEAST FY 2010	
								STUDY FRWY CORRIDORS FUTURE NEEDS	
								SE REHABILITATION	INTERSTATE MAINTENAN
	1000-44-81		303SE	I/E	MISC	0.000	VAR HWY	VARIOUS FREEWAYS	\$1,000,000 - \$1,999,999
								DATA GATHERING SOUTHEAST FY 2011	
								STUDY FRWY CORRIDORS FUTURE NEEDS	

**2011-2014 Final STIP Project Listing
SE Region
SOUTHEAST REGION WIDE County**

Year	Project	Schd Dt	Pgm	Contract Type	Concept	Net Miles	HWY	Project Description WISDOT Program	Estimate Anticipated Funding
								SE REHABILITATION	INTERSTATE MAINTENAN
	1000-44-82		303SE	I/E	MISC	0.000	VAR HWY	VARIOUS FREEWAYS	\$1,000,000 - \$1,999,999
								DATA GATHERING SOUTHEAST FY 2012	
								STUDY FRWY CORRIDORS FUTURE NEEDS	
								SE REHABILITATION	INTERSTATE MAINTENAN
	1000-44-83		303SE	I/E	MISC	0.000	VAR HWY	VARIOUS FREEWAYS	\$1,000,000 - \$1,999,999
								DATA GATHERING SOUTHEAST FY 2013	
								STUDY FRWY CORRIDORS FUTURE NEEDS	
								SE REHABILITATION	INTERSTATE MAINTENAN
	1000-44-84		303SE	I/E	MISC	0.000	VAR HWY	VARIOUS FREEWAYS	\$1,000,000 - \$1,999,999
								DATA GATHERING SOUTHEAST FY 2014	
								STUDY FRWY CORRIDORS FUTURE NEEDS	
								SE REHABILITATION	INTERSTATE MAINTENAN
	1000-44-85		303SE	I/E	MISC	0.000	VAR HWY	VARIOUS FREEWAYS	\$1,000,000 - \$1,999,999
								DATA GATHERING SOUTHEAST FY 2015	
								STUDY FRWY CORRIDORS FUTURE NEEDS	
								SE REHABILITATION	INTERSTATE MAINTENAN
	1000-44-86		303SE	I/E	MISC	0.000	VAR HWY	VARIOUS FREEWAYS	\$1,000,000 - \$1,999,999
								DATA GATHERING SOUTHEAST FY 2016	
								STUDY FRWY CORRIDORS FUTURE NEEDS	
								SE REHABILITATION	INTERSTATE MAINTENAN
	1000-44-87		303SE	I/E	MISC	0.000	VAR HWY	VARIOUS FREEWAYS	\$1,000,000 - \$1,999,999
								DATA GATHERING SOUTHEAST FY 2017	
								STUDY FRWY CORRIDORS FUTURE NEEDS	
								SE REHABILITATION	INTERSTATE MAINTENAN
	1000-44-88		303SE	I/E	MISC	0.000	VAR HWY	VARIOUS FREEWAYS	\$1,000,000 - \$1,999,999
								DATA GATHERING SOUTHEAST FY 2018	

**2011-2014 Final STIP Project Listing
SE Region
SOUTHEAST REGION WIDE County**

Year	Project	Schd Dt	Pgm	Contract Type	Concept	Net Miles	HWY	Project Description WISDOT Program	Estimate Anticipated Funding
								STUDY FRWY CORRIDORS FUTURE NEEDS	
								SE REHABILITATION	INTERSTATE MAINTENAN
	1000-44-89		303SE	I/E	MISC	0.000	VAR HWY	VARIOUS FREEWAYS	\$1,000,000 - \$1,999,999
								DATA GATHERING SOUTHEAST FY 2019	
								STUDY FRWY CORRIDORS FUTURE NEEDS	
								SE REHABILITATION	INTERSTATE MAINTENAN
	1000-84-33		303SE	I/E	RDMTN	0.000	VAR HWY	VARIOUS FREEWAYS	\$250,000 - \$499,999
								PAVEMENT REPAIR	
								PE / ROADWAY MAINTENANCE	
								SE REHABILITATION	NON-FEDERAL
	1000-84-34		303SE	I/E	RDMTN	0.000	VAR HWY	VARIOUS FREEWAYS	\$250,000 - \$499,999
								PAVEMENT REPAIR	
								PE / ROADWAY MAINTENANCE	
								SE REHABILITATION	NON-FEDERAL
	1000-84-35		303SE	I/E	RDMTN	0.000	VAR HWY	VARIOUS FREEWAYS	\$500,000 - \$749,999
								PAVEMENT REPAIR	
								PE / ROADWAY MAINTENANCE	
								SE REHABILITATION	NON-FEDERAL
2011	1000-00-46	06/25/11	303	C/E	MISC	0.000	VAR HWY	TSS/CONSTRUCTION FINALS	\$0 - \$99,999
								VARIOUS PROJECTS WITHIN SE REGION	
								PE	
								STATE 3R	NON-FEDERAL
2011	1000-01-52	06/25/11	303	C/E	MISC	0.000	VAR HWY	TSS/LAB TESTING TECH	\$0 - \$99,999
								VARIOUS PROJECTS WITHIN SE REGION	
								PE	
								STATE 3R	NON-FEDERAL
2011	1000-19-85	04/12/11	303SE	LET	MISC	0.000	VAR HWY	VARIOUS FREEWAYS	\$250,000 - \$499,999

**2011-2014 Final STIP Project Listing
SE Region
SOUTHEAST REGION WIDE County**

Year	Project	Schd Dt	Pgm	Contract Type	Concept	Net Miles	HWY	Project Description WISDOT Program	Estimate Anticipated Funding
								SIGN BRIDGE REPAIR, FY2011 (*)	
								CONST/	
								SE REHABILITATION	NAT'L HWY SYSTEM
2011	1000-67-92	05/10/11	305	LET	TOE	0.000	VAR HWY	VARIOUS HIGHWAYS	\$250,000 - \$499,999
								HIGHWAY LIGHTING MAINTENANCE 2011	
								CONST/CLEAN & RELAMP LTG SYSTEMS	
								STATE HIGHWAY OPERATIONS PROGRAM	NON-FEDERAL
2011	1000-77-05	04/12/11	305	LET	TOPM	0.000	VAR HWY	EPOXY PAVEMENT MARKING - 2011	\$250,000 - \$499,999
								(*)	
								CONST/PAVEMENT MARKING	
								STATE HIGHWAY OPERATIONS PROGRAM	NON-FEDERAL
2011	1000-77-06	05/10/11	305	LET	TOPM	0.000	VAR HWY	SPECIAL PAVEMENT MARKING - 2011	\$100,000 - \$249,999
								VARIOUS IH, STH AND USH	
								CONST/ PAVEMENT MARKING	
								STATE HIGHWAY OPERATIONS PROGRAM	NAT'L HWY SYSTEM
2012	1000-19-87	03/13/12	303SE	LET	MISC	0.000	VAR HWY	VARIOUS FREEWAYS	\$250,000 - \$499,999
								SIGN BRIDGE REPAIR, FY2012 (*)	
								CONST/	
								SE REHABILITATION	NAT'L HWY SYSTEM
2012	1000-63-67	07/10/12	303	LET	RDMTN	0.000	VAR HWY	VARIOUS ROADWAYS	\$1,000,000 - \$1,999,999
								CULVERT RELINING	
								SHRM/PREVENTIVE MAINT	
								STATE 3R	STP ANY AREA
2012	1000-67-93	05/08/12	305	LET	TOE	0.000	VAR HWY	VARIOUS HIGHWAYS	\$250,000 - \$499,999
								HIGHWAY LIGHTING MAINTENANCE 2012	
								CONST/CLEAN & RELAMP LTG SYSTEMS	
								STATE HIGHWAY OPERATIONS PROGRAM	NON-FEDERAL

**2011-2014 Final STIP Project Listing
SE Region
SOUTHEAST REGION WIDE County**

Year	Project	Schd Dt	Pgm	Contract Type	Concept	Net Miles	HWY	Project Description WISDOT Program	Estimate Anticipated Funding
2012	1000-77-07	04/10/12	305	LET	TOPM	0.000	VAR HWY	EPOXY PAVEMENT MARKING - 2012	\$250,000 - \$499,999
								(*)	
								CONST/PAVEMENT MARKING	
								STATE HIGHWAY OPERATIONS PROGRAM	NAT'L HWY SYSTEM
2012	1000-77-08	05/08/12	305	LET	TOPM	0.000	VAR HWY	SPECIAL PAVEMENT MARKING - 2012	\$100,000 - \$249,999
								VARIOUS IH, STH AND USH	
								CONST/ PAVEMENT MARKING	
								STATE HIGHWAY OPERATIONS PROGRAM	NAT'L HWY SYSTEM
2012	1000-84-63	07/10/12	303SE	LET	RDMTN	0.000	VAR HWY	VARIOUS FREEWAYS	\$5,000,000 - \$5,999,999
								PAVEMENT REPAIR	
								CONST / ROADWAY MAINTENANCE	
								SE REHABILITATION	NON-FEDERAL
2012	1000-84-64	07/10/12	303SE	LET	RDMTN	0.000	VAR HWY	VARIOUS FREEWAYS	\$3,000,000 - \$3,999,999
								PAVEMENT REPAIR	
								CONST / ROADWAY MAINTENANCE	
								SE REHABILITATION	NON-FEDERAL
2013	1000-19-88	02/12/13	303SE	LET	MISC	0.000	VAR HWY	VARIOUS STH	\$250,000 - \$499,999
								SIGN BRIDGE REPLACEMENT, FY2012 (*)	
								CONST/	
								SE REHABILITATION	NAT'L HWY SYSTEM
2013	1000-30-61	05/14/13	303SE	LET	BRRHB	0.000	VAR HWY	VARIOUS BRIDGE REPAIRS	\$2,000,000 - \$2,999,999
								SE REGION WIDE	
								CON/CONC SURFACE REPAIR/STRUC REHAB	
								SE REHABILITATION	NON-FEDERAL
2013	1000-30-62	05/14/13	303SE	LET	BRRHB	0.000	VAR HWY	VARIOUS BRIDGE REPAIRS (FY 13)	\$2,000,000 - \$2,999,999
								SE REGION WIDE	
								CON/CONC SURFACE REPAIR/STRUC REHAB	

**2011-2014 Final STIP Project Listing
SE Region
SOUTHEAST REGION WIDE County**

Year	Project	Schd Dt	Pgm	Contract Type	Concept	Net Miles	HWY	Project Description WISDOT Program	Estimate Anticipated Funding
								CONST/PAVEMENT MARKING	
								STATE HIGHWAY OPERATIONS PROGRAM	NAT'L HWY SYSTEM
2014	1000-77-12	05/13/14	305	LET	TOPM	0.000	VAR HWY	SPECIAL PAVEMENT MARKING - 2014	\$100,000 - \$249,999
								VARIOUS IH, STH AND USH	
								CONST/ PAVEMENT MARKING	
								STATE HIGHWAY OPERATIONS PROGRAM	NAT'L HWY SYSTEM

2011-2014 Final STIP Project Listing
SE Region
WALWORTH County

Year	Project	Schd Dt	Pgm	Contract Type	Concept	Net Miles	HWY	Project Description WISDOT Program	Estimate Anticipated Funding
2012	3120-09-20	09/25/12	303	R/E	RECST	0.000		ELKHORN TO EAGLE	\$250,000 - \$499,999
								INTERSECTION OF CTH A	
								R.E./RECONSTRUCTION	
								STATE 3R	NON-FEDERAL
2011	3840-01-70	06/14/11	205	LET	BRRPL	0.000	CTH DD	CTH DD	\$250,000 - \$499,999
								BRIDGE OVER SUGAR CREEK	
								CONST/BRIDGE REPLACEMENT	
								LOCAL LOW COST BRIDGE	(117) BRIDGE 15% OFF
2012	3837-01-70	02/14/12	205	LET	BRRPL	0.000	CTH X	CTH X	\$750,000 - \$999,999
								BRIDGE OVER WSOR RR	
								CONST/BRIDGE REPLACEMENT	
								LOCAL LOW COST BRIDGE	(117) BRIDGE 15% OFF
2012	3838-02-70	02/14/12	205	LET	BRRPL	0.000	CTH X	CTH X	\$250,000 - \$499,999
								BRIDGE OVER LITTLE TURTLE CREEK	
								CONST/BRIDGE REPLACEMENT	
								LOCAL LOW COST BRIDGE	(117) BRIDGE 15% OFF
2014	1090-15-71	12/09/14	303SE	LET	RESURF	16.120	IH 043	ROCK FREEWAY NB	\$17,000,000 - \$19,999,999
								USH 12 TO USH 83	
								CONST/OVERLAY	
								SE REHABILITATION	INTERSTATE MAINTENAN
2014	1090-15-91	12/25/14	303SE	MIS	MISC	16.120	IH 043	ROCK FREEWAY(IH 43)	\$0 - \$99,999
								USH 12 TO USH 83	
								MIS/TRAFFIC MITIGATION	
								SE REHABILITATION	NON-FEDERAL
2011	3835-04-70	08/09/11	206	LET	MISC	0.000	LOC STR	W MAIN STREET	\$100,000 - \$249,999
								INTERSECT W/S WHITON STREET	
								CONST - SIGNALS	

**2011-2014 Final STIP Project Listing
SE Region
WALWORTH County**

Year	Project	Schd Dt	Pgm	Contract Type	Concept	Net Miles	HWY	Project Description WISDOT Program	Estimate Anticipated Funding
								SAFETY (REGULAR HSIP)	HIGHWAY SAFETY IMP P
2012	3845-05-70	02/14/12	205	LET	BRRPL	0.000	LOC STR	PARK DRIVE	\$250,000 - \$499,999
								BRIDGE OVER LADD CREEK	
								CONST/BRIDGE REPLACEMENT	
								LOCAL LOW COST BRIDGE	(117) BRIDGE 15% OFF
2011	3835-02-70	06/25/11	214	LLC	MISC	0.000	NON HWY	WHITEWATER PASSENGER TRAIN DEPOT	\$250,000 - \$499,999
								301 W WHITEWATER STREET	
								CONST/HIST TRAIN DEPOT RESTORATION	
								LOCAL ENHANCEMENTS	STP ENHANCEMENT
2011	3835-03-70	12/25/11	214	LLC	MISC	0.000	NON HWY	WATERS EDGE SOUTH	\$100,000 - \$249,999
								BIKE/PED TRAIL PHASE 2	
								CONST/CONSTRUCT BIKE/PED TRAIL	
								LOCAL ENHANCEMENTS	STP ENHANCEMENT
2012	1320-12-70	11/13/12	303	LET	RESURF	5.500	STH 011	ELKHORN TO BURLINGTON ROAD	\$2,000,000 - \$2,999,999
								STH 120 TO RACINE CO LINE	
								P.E./RESURFACE	
								STATE 3R	NAT'L HWY SYSTEM
2012	1320-17-20	09/25/12	303	R/E	RESURF	0.000	STH 011	JANESVILLE - DELAVAN	\$100,000 - \$249,999
								USH 14/STH 89 TO TURTLE CREEK DRIVE	
								RE/ RESURFACE/ PREVENTIVE MAINT	
								STATE 3R	NAT'L HWY SYSTEM
2013	1320-04-21	09/25/13	303	R/E	RECST	0.000	STH 011	ELKHORN - BURLINGTON	\$1,000,000 - \$1,999,999
								IH 43 TO STH 120	
								RE / RECONSTRUCT	
								STATE 3R	NON-FEDERAL
2013	3130-06-21	09/25/13	303	R/E	RECST	0.000	STH 020	WHITEWATER - EAST TROY	\$2,000,000 - \$2,999,999
								STH 67 TO TOWNLINE ROAD	

**2011-2014 Final STIP Project Listing
SE Region
WALWORTH County**

Year	Project	Schd Dt	Pgm	Contract Type	Concept	Net Miles	HWY	Project Description WISDOT Program	Estimate Anticipated Funding
								RE/RECONSTRUCT W/O ADDITIONAL LANES	
								STATE 3R	NON-FEDERAL
2012	3190-09-71	09/11/12	303	LET	RESURF	6.570	STH 036	LAKE GENEVA TO BURLINGTON ROAD	\$3,000,000 - \$3,999,999
								STH 120 TO WESTRIDGE AVE	
								CONST/MILL AND ASPHALT OVERLAY	
								STATE 3R	STP ANY AREA
	3170-01-10		303	I/E	RECSTE	4.200	STH 050	DELAVAN TO LAKE GENEVA RD (STH 50)	\$2,000,000 - \$2,999,999
								NORTH SHORE DRIVE TO STH 67	
								PE/RECONSTRUCT W/ADDITIONAL LANE	
								STATE 3R	STP ANY AREAS
2012	3170-08-20	05/25/12	303	R/E	MISC	0.000	STH 050	7th St & Geneva St, City of Delavan	\$0 - \$99,999
								WISCONSIN AVE TO WRIGHT ST	
								RE/RESURFACE	
								STATE 3R	NON-FEDERAL
2013	3170-00-70	03/12/13	303	LET	RESURF	0.000	STH 050	WILLIAMS BAY - LAKE GENEVA	\$6,000,000 - \$6,999,999
								GENEVA STREET TO FOREST DRIVE	
								CONST/RESURFACE	
								STATE 3R	NAT'L HWY SYSTEM
2011	3390-02-70	05/10/11	303	LET	RECST	0.000	STH 059	STH 59 EB	\$500,000 - \$749,999
								INT WITH SB OLD STH 89	
								CONST/RECONSTRUCT INTERSECTION	
								STATE 3R	STP ANY AREA
2012	3110-06-20	01/25/12	303	R/E	RECST	0.000	STH 059	MILWAUKEE ST, CITY OF WHITEWATER	\$250,000 - \$499,999
								NEWCOMB STREET INTERSECTION	
								RE\RECONSTRUCT INTERSECTION	
								STATE 3R	NON-FEDERAL
2012	3325-01-71	11/13/12	303	LET	RESURF	0.000	STH 067	WILLIAMS BAY - ELKHORN	\$4,000,000 - \$4,999,999

**2011-2014 Final STIP Project Listing
SE Region
WALWORTH County**

Year	Project	Schd Dt	Pgm	Contract Type	Concept	Net Miles	HWY	Project Description WISDOT Program	Estimate Anticipated Funding
								STH 50 TO COMMERCE DR	
								CONST / RESURFACE	
								STATE 3R	STP ANY AREAS
2014	3190-00-70	01/14/14	303	LET	RECST	0.610	STH 120	LAKE GENEVA TO EAST TROY ROAD	\$5,000,000 - \$5,999,999
								USH 12 TO MADAUS ROAD	
								CONST	
								STATE 3R	STP ANY AREA
2011	3120-10-60	07/12/11	303	LET	RESURF	0.000	USH 012	ELKHORN - WHITEWATER	\$2,000,000 - \$2,999,999
								STH 20 TO USH 12/STH 67 SPLIT	
								CONST / RESURFACING	
								STATE 3R	STP ANY AREAS
2014	3130-00-01	06/25/14	303	C/E	RECSTE	0.000	USH 012	USH 12 CORRIDOR STUDY	\$250,000 - \$499,999
								STH 59 TO STH 67	
								PA/CORRIDOR STUDY	
								STATE 3R	NON-FEDERAL
2011	3150-07-20	05/25/11	303	R/E	MISC	14.200	USH 014	USH 14	\$500,000 - \$749,999
								CTH K TO SOUTH OF IH 43	
								RE/RECONSTRUCT/MILL & OVERLAY	
								STATE 3R	NON-FEDERAL
2012	3150-06-20	05/25/12	303	R/E	MISC	14.200	USH 014	USH 14	\$100,000 - \$249,999
								ILLINOIS ST LINE TO SOUTH OF CTH K	
								RE/RECONSTRUCTION/MILL & OVERLAY	
								STATE 3R	NON-FEDERAL
2013	3150-05-70	11/12/13	303	LET	RECST	14.200	USH 014	WHITEWATER TO CHICAGO RD (USH 14)	\$2,000,000 - \$2,999,999
								SOUTH OF IH 43 TO STH 11	
								CONST/RECONSTRUCTION	
								STATE 3R	STP ANY AREA

**2011-2014 Final STIP Project Listing
SE Region
WASHINGTON County**

Year	Project	Schd Dt	Pgm	Contract Type	Concept	Net Miles	HWY	Project Description WISDOT Program	Estimate Anticipated Funding
2011	3892-00-70	06/14/11	205	LET	BRRPL	0.000	CTH D	CTH D	\$500,000 - \$749,999
								Bridge over Rock River	
								Const/Replace P66-0024	
								LOCAL LOW COST BRIDGE	BRIDGE 20% ON/OFF SY
2011	2697-05-40	01/25/11	206	UTL	MISC	0.000	LOC STR	WASAUKEE ROAD, CITY OF MEQUON	\$0 - \$99,999
								COUNTY LINE ROAD TO MEQUON ROAD	
								UTIL/AT&T RELOCATION	
								STP URBAN OVER 200,000	STP MADISON/MILW/RND
2011	1693-36-70	05/25/11	211	LLC	MISC	0.000	NON HWY	WASHINGTON COUNTY PARK & RIDE	\$250,000 - \$499,999
								INT OF USH 41, USH 45, STH 145	
								CONST/TOWN OF RICHFIELD PK & RD	
								CONGESTION MITIGATION AND AIR QUALITY (CMA	CMAQ-CONGESTION MIT.
2011	1693-46-20	04/25/11	211	R/E	MISC	0.000	NON HWY	JACKSON PARK AND RIDE LOT	\$0 - \$99,999
								WEST END OF APPLE LANE	
								RE /CONSTRUCT PARK AND RIDE	
								CONGESTION MITIGATION AND AIR QUALITY (CMA	CMAQ-CONGESTION MIT.
2011	1693-46-70	11/25/11	211	LLC	MISC	0.000	NON HWY	JACKSON PARK AND RIDE LOT	\$250,000 - \$499,999
								WEST END OF APPLE LANE	
								CONST /CONSTRUCT PARK AND RIDE	
								CONGESTION MITIGATION AND AIR QUALITY (CMA	CMAQ-CONGESTION MIT.
2012	4060-05-90	12/25/12	303	MIS	RESURF	0.000	STH 028	STH 28	\$100,000 - \$249,999
								USH 45 TO STH 144	
								Utl/WE Energies Lighting	
								STATE 3R	NON-FEDERAL
2013	4060-05-70	12/10/13	303	LET	RESURF	5.820	STH 028	STH 28	\$4,000,000 - \$4,999,999
								USH 45 TO STH 144	
								PE/RESURFACE	

**2011-2014 Final STIP Project Listing
SE Region
WASHINGTON County**

Year	Project	Schd Dt	Pgm	Contract Type	Concept	Net Miles	HWY	Project Description WISDOT Program	Estimate Anticipated Funding
								STATE 3R	MIN ALLOC ANY AREA
2011	1410-07-90	02/25/11	303	MIS	RECST	0.100	STH 033	WASHINGTON STREET	\$0 - \$99,999
								MILWAUKEE RIVER TO WISCONSIN STREET	
								CONST/WE Energies Lighting	
								STATE 3R	NON-FEDERAL
2012	1410-07-70	11/13/12	303	LET	RECST	0.100	STH 033	WASHINGTON STREET, City of West Bend	\$2,000,000 - \$2,999,999
								MILWAUKEE RIVER TO WISCONSIN STREET	
								CONST/RECONSTRUCTION	
								STATE 3R	STP ANY AREA
2013	1410-05-21	07/25/13	303	R/E	RECST	0.000	STH 033	WEST BEND - PORT WASHINGTON	\$1,000,000 - \$1,999,999
								OAK ROAD TO EAST COUNTY LINE	
								RE / RECONSTRUCTION	
								STATE 3R	NON-FEDERAL
2013	1410-12-70	03/12/13	303	LET	RESURF	0.000	STH 033	WASHINGTON ST, CITY OF WEST BEND	\$1,000,000 - \$1,999,999
								TRENTON ROAD TO 4000' E OF OAK ROAD	
								CONST / RESURFACE	
								STATE 3R	NON-FEDERAL
2013	1411-03-70	03/12/13	303	LET	RESURF	4.800	STH 033	WASHINGTON STREET	\$5,000,000 - \$5,999,999
								USH 41 TO CTH Z	
								CONST/RESURFACE	
								STATE 3R	STP ANY AREA
2011	2310-08-01	02/25/11	303	C/E	RECST	0.040	STH 060	MAIN STREET, VILLAGE OF JACKSON	\$100,000 - \$249,999
								CTH P INTERSECTION	
								PE / RECONSTRUCT	
								STATE 3R	STP ANY AREAS
2011	2310-10-40	06/25/11	303	UTL	RECSTE	3.330	STH 060	SLINGER TO GRAFTON RD R&U	\$0 - \$99,999
								USH 41 TO USH 45	

**2011-2014 Final STIP Project Listing
SE Region
WASHINGTON County**

Year	Project	Schd Dt	Pgm	Contract Type	Concept	Net Miles	HWY	Project Description WISDOT Program	Estimate Anticipated Funding
								UTIL/WE ENERGIES-ELECTRIC PARCEL 60	
								STATE 3R	STP ANY AREA
2011	2310-10-41	06/25/11	303	UTL	RECSTE	3.330	STH 060	SLINGER TO GRAFTON RD R&U	\$0 - \$99,999
								USH 41 TO USH 45	
								UTIL/AT&T, PARCEL 61	
								STATE 3R	STP ANY AREA
2011	2310-10-42	06/25/11	303	UTL	RECSTE	3.330	STH 060	SLINGER TO GRAFTON RD R&U	\$0 - \$99,999
								USH 41 TO USH 45	
								UTIL/VILLAGE OF SLINGER, PARCEL 62	
								STATE 3R	STP ANY AREA
2011	2310-10-43	06/25/11	303	UTL	RECSTE	3.330	STH 060	SLINGER TO GRAFTON RD R&U	\$0 - \$99,999
								USH 41 TO USH 45	
								UTIL/CHARTER COMMUNICATION, PAR 63	
								STATE 3R	STP ANY AREA
2011	2310-10-44	06/25/11	303	UTL	RECSTE	3.330	STH 060	SLINGER TO GRAFTON RD R&U	\$0 - \$99,999
								USH 41 TO USH 45	
								UTIL/KOCH PIPELINE, PARCEL 64	
								STATE 3R	STP ANY AREA
2011	2310-10-45	06/25/11	303	UTL	RECSTE	3.330	STH 060	SLINGER TO GRAFTON RD R&U	\$0 - \$99,999
								USH 41 TO USH 45	
								UTIL/VERIZON NORTH, INC, PARCEL 65	
								STATE 3R	STP ANY AREA
2011	2310-10-46	06/25/11	303	UTL	RECSTE	3.330	STH 060	SLINGER TO GRAFTON RD R&U	\$0 - \$99,999
								USH 41 TO USH 45	
								UTIL/VILLAGE OF JACKSON	
								STATE 3R	STP ANY AREA
2011	2310-10-70	11/08/11	303	LET	RECSTE	3.240	STH 060	SLINGER TO GRAFTON RD R&U	\$17,000,000 - \$19,999,999

**2011-2014 Final STIP Project Listing
SE Region
WASHINGTON County**

Year	Project	Schd Dt	Pgm	Contract Type	Concept	Net Miles	HWY	Project Description WISDOT Program	Estimate Anticipated Funding
								USH 41 TO USH 45	
								CONST/RECONST TO 4 LANES	
								STATE 3R	STP ANY AREA
2012	2310-11-70	03/13/12	303	LET	RECST	0.000	STH 060	SLINGER - JACKSON	\$1,000,000 - \$1,999,999
								INTERSECTION OF CTH G	
								CONST/RECONSTRUCT THE INTERSECTION	
								STATE 3R	STP ANY AREA
2013	2310-08-21	01/25/13	303	R/E	RECST	0.040	STH 060	MAIN STREET, VILLAGE OF JACKSON	\$250,000 - \$499,999
								CTH P INTERSECTION	
								RE / RECONSTRUCT	
								STATE 3R	NON-FEDERAL
2013	2310-17-20	12/25/13	303	R/E	RESURF	0.000	STH 060	STH 60	\$500,000 - \$749,999
								EAGLE AIRE TO OZAUKEE COUNTY LINE	
								RE / RESURFACING	
								STATE 3R	NON-FEDERAL
2014	2310-19-70	11/11/14	303	LET	RESURF	0.000	STH 060	SUMNER ST, CITY OF HARTFORD	\$4,000,000 - \$4,999,999
								SELL DR TO KETTLE MORAIN RD	
								CONST / RESURFACING	
								STATE 3R	NAT'L HWY SYSTEM
2012	1330-24-20	09/25/12	303	R/E	RECST	0.000	STH 083	GRAND AV/BRANCH ST,CITY OF HARTFORD	\$100,000 - \$249,999
								MONROE AVE TO MAIN ST	
								RE / RECONSTRUCTION	
								STATE 3R	NON-FEDERAL
2011	4010-05-40	03/25/11	303	UTL	RESURF	8.440	STH 144	STH 144 R & U	\$0 - \$99,999
								WEST BEND TO N WASHINGTON CO LINE	
								UTIL/AT&T PARCEL 60	
								STATE 3R	NON-FEDERAL

2011-2014 Final STIP Project Listing
SE Region
WASHINGTON County

Year	Project	Schd Dt	Pgm	Contract Type	Concept	Net Miles	HWY	Project Description WISDOT Program	Estimate Anticipated Funding
2011	4010-05-41	03/25/11	303	UTL	RESURF	5.570	STH 144	STH 144 R & U	\$0 - \$99,999
								WEST BEND TO N WASHINGTON CO LINE	
								UTIL/WE ENERGIES-ELECTRIC, PAR 61	
								STATE 3R	NON-FEDERAL
2011	4010-05-42	03/25/11	303	UTL	RESURF	5.570	STH 144	STH 144 R & U	\$0 - \$99,999
								WEST BEND TO N WASHINGTON CO LINE	
								UTIL/WISCONSIN GAS, PARCEL 62	
								STATE 3R	NON-FEDERAL
2011	4010-05-43	03/25/11	303	UTL	RESURF	5.570	STH 144	STH 144 R & U	\$0 - \$99,999
								WEST BEND TO N WASHINGTON CO LINE	
								UTIL/CHARTER COMMUNICATIONS, PAR 63	
								STATE 3R	NON-FEDERAL
2011	4010-05-44	03/25/11	303	UTL	RESURF	5.570	STH 144	STH 144 R & U	\$0 - \$99,999
								WEST BEND TO N WASHINGTON CO LINE	
								UTIL/WALLACE LAKE SANITARY DIST	
								STATE 3R	NON-FEDERAL
2011	4010-05-45	03/25/11	303	UTL	RESURF	5.570	STH 144	STH 144 R & U	\$0 - \$99,999
								WEST BEND TO N WASHINGTON CO LINE	
								UTIL/ANR PIPELINE, PARCEL 65	
								STATE 3R	NON-FEDERAL
2011	4010-05-46	03/25/11	303	UTL	RESURF	5.570	STH 144	STH 144 R & U	\$0 - \$99,999
								WEST BEND TO N WASHINGTON CO LINE	
								UTIL/FRONTIER-WISCONSIN	
								STATE 3R	NON-FEDERAL
2011	4010-05-70	05/10/11	303	LET	RESURF	5.570	STH 144	STH 144 R & U	\$9,000,000 - \$9,999,999
								WEST BEND TO N WASHINGTON CO LINE	
								CONST/RESURFACE	

**2011-2014 Final STIP Project Listing
SE Region
WASHINGTON County**

Year	Project	Schd Dt	Pgm	Contract Type	Concept	Net Miles	HWY	Project Description WISDOT Program	Estimate Anticipated Funding
								STATE 3R	STP ANY AREA
2011	2475-00-20	07/25/11	303	R/E	MISC	0.000	STH 145	ORCHARD ROAD, VILLAGE OF GERMANTOWN	\$500,000 - \$749,999
								DONGES BAY ROAD INTERSECTION	
								RE / RECONSTRUCTION	
								STATE 3R	NON-FEDERAL
2011	2475-11-00	04/25/11	303	C/E	RESURF	0.000	STH 145	PILGRIM ROAD, VILLAGE OF GERMANTOWN	\$500,000 - \$749,999
								MEQUON ROAD TO FOND DU LAC AVENUE	
								PE / RESURFACE	
								STATE 3R	NON-FEDERAL
2012	2010-09-70	11/13/12	303	LET	RESURF	3.526	STH 145	ORCHARD ROAD (STH 145)	\$4,000,000 - \$4,999,999
								MAIN STREET TO STH 167	
								CONST/RESURFACE	
								STATE 3R	STP ANY AREAS
2013	2475-07-20	09/25/13	303	R/E	MISC	9.600	STH 145	FOND DU LAC AVENUE	\$250,000 - \$499,999
								PILGRIM ROAD TO CTH P	
								RE/RESURFACE	
								STATE 3R	NON-FEDERAL
2013	2475-11-20	09/25/13	303	R/E	MISC	0.000	STH 145	PILGRIM ROAD, VILLAGE OF GERMANTOWN	\$0 - \$99,999
								MEQUON ROAD TO FOND DU LAC AVENUE	
								RE / RESURFACE	
								STATE 3R	NON-FEDERAL
2014	2709-03-20	07/25/14	303	R/E	RECST	0.000	STH 164	LOVERS LANE	\$2,000,000 - \$2,999,999
								CHEROKEE TRAIL TO GREYSTONE DR	
								RE\RECONSTRUCT INTERSECTIONS	
								STATE 3R	NON-FEDERAL
2011	1380-00-20	07/25/11	303	R/E	MISC	0.000	STH 167	MEQUON ROAD, VILLAGE OF GERMANTOWN	\$500,000 - \$749,999
								COUNTRY AIRE DR INTERSECTION	

**2011-2014 Final STIP Project Listing
SE Region
WASHINGTON County**

Year	Project	Schd Dt	Pgm	Contract Type	Concept	Net Miles	HWY	Project Description WISDOT Program	Estimate Anticipated Funding
								RE/RECONSTRUCTION	
								STATE 3R	NON-FEDERAL
2011	3360-09-21	05/25/11	303	R/E	RECST	0.000	STH 175	MENOMONEE FALLS TO SLINGER ROAD	\$1,000,000 - \$1,999,999
								INTERSECTION WITH STH 167	
								R.E../RECONSTRUCT	
								STATE 3R	NON-FEDERAL
2013	3360-08-70	11/12/13	303	LET	RDMTN	10.400	STH 175	SLINGER TO ADDISON ROAD	\$5,000,000 - \$5,999,999
								MAPLE AVENUE TO DODGE COUNTY LINE	
								CONST/PAVEMENT REPLACEMENT	
								STATE 3R	STP ANY AREA
2013	3360-09-70	12/10/13	303	LET	RESURF	11.500	STH 175	MENOMONEE FALLS-SLINGER RD(STH 175)	\$13,000,000 - \$13,999,999
								MAPLE ROAD TO STH 60	
								CONST/RESURFACE/RECONSTRUCT	
								STATE 3R	STP ANY AREA
	1100-03-31		303SE	I/E	BRRHB	0.000	USH 041	MILWAUKEE - FOND DU LAC	\$100,000 - \$249,999
								BRIDGE OVR KOHLVILLE RV B66-23/16	
								PE/CONC SRFCE REPAIRS & STRUC REHAB	
								SE REHABILITATION	NON-FEDERAL
	1107-00-01		303SE	I/E	RESURF	0.000	USH 041	USH 41	\$0 - \$99,999
								USH 41/45 SPLIT TO DODGE CO LINE	
								PE/RESURFACE	
								SE REHABILITATION	NAT'L HWY SYSTEM
2012	1107-01-40	06/25/12	303SE	UTL	RECST	0.000	USH 041	USH 41 FREEWAY MODERNIZATION	\$0 - \$99,999
								STH 144 INTERCHANGE(IC) R&U	
								UTL/PARCEL 30 WE ENERGIES	
								SE REHABILITATION	NAT'L HWY SYSTEM
2012	1107-01-41	06/25/12	303SE	UTL	RECST	0.000	USH 041	USH 41 FREEWAY MODERNIZATION	\$0 - \$99,999

2011-2014 Final STIP Project Listing
SE Region
WASHINGTON County

Year	Project	Schd Dt	Pgm	Contract Type	Concept	Net Miles	HWY	Project Description WISDOT Program	Estimate Anticipated Funding
								STH 144 INTERCHANGE(IC) R&U	
								UTL/PARCEL 31 VERIZON	
								SE REHABILITATION	NAT'L HWY SYSTEM
2012	1107-01-42	06/25/12	303SE	UTL	RECST	0.000	USH 041	USH 41 FREEWAY MODERNIZATION	\$100,000 - \$249,999
								STH 144 INTERCHANGE(IC) R&U	
								UTL/PARCEL 32 KOCH PIPELINE	
								SE REHABILITATION	NAT'L HWY SYSTEM
2012	1107-01-43	06/25/12	303SE	UTL	RECST	0.000	USH 041	USH 41 FREEWAY MODERNIZATION	\$0 - \$99,999
								STH 144 INTERCHANGE(IC) R&U	
								UTL/PARCEL 33 VIL OF SLINGER	
								SE REHABILITATION	NAT'L HWY SYSTEM
2012	1107-02-79	12/11/12	303SE	LET	RECST	0.000	USH 041	USH 41 FREEWAY MODERNIZATION	\$7,000,000 - \$7,999,999
								STH 144 INTERCHANGE(IC) R&U	
								CONST / G. BASE, STRUCT. PAV'T	
								SE REHABILITATION	NAT'L HWY SYSTEM
2012	2480-05-44	06/25/12	303SE	UTL	RECST	0.000	USH 041	USH 41 FREEWAY MODERNIZATION	\$0 - \$99,999
								STH 144 INTERCHANGE(IC) R&U	
								UTL/PARCEL 20 WE ENERGIES	
								SE REHABILITATION	NAT'L HWY SYSTEM
2012	2480-05-45	06/25/12	303SE	UTL	RECST	0.000	USH 041	USH 41 FREEWAY MODERNIZATION	\$0 - \$99,999
								STH 144 INTERCHANGE(IC) R&U	
								UTL/PARCEL 21 VERIZON	
								SE REHABILITATION	NAT'L HWY SYSTEM
2012	2480-05-46	06/25/12	303SE	UTL	RECST	0.000	USH 041	USH 41 FREEWAY MODERNIZATION	\$0 - \$99,999
								STH 144 INTERCHANGE(IC) R&U	
								UTL/PARCEL 22 ATC	
								SE REHABILITATION	NAT'L HWY SYSTEM

**2011-2014 Final STIP Project Listing
SE Region
WASHINGTON County**

Year	Project	Schd Dt	Pgm	Contract Type	Concept	Net Miles	HWY	Project Description WISDOT Program	Estimate Anticipated Funding
2013	1100-03-71	12/10/13	303SE	LET	BRRPL	0.020	USH 041	MILWAUKEE - FOND DU LAC	\$750,000 - \$999,999
								BRIDGE OVR KOHLVILLE RV B66-23/16	
								CNST/CONC SRFCE RPRS & STRUC REHAB	
								SE REHABILITATION	HIGHWAY SAFETY IMP P
	4070-00-00		303	I/E	RESURF	0.000	USH 045	FOND DU LAC AVENUE	\$100,000 - \$249,999
								WB CTH H TO WB STH 28	
								PE / RESURFACE	
								STATE 3R	NAT'L HWY SYSTEM
	1000-44-02		303	I/E	RESURF	0.000	VAR HWY	PAVEMENT REPAIR	\$100,000 - \$249,999
								VARIOUS LOCATIONS - ERIN HILLS GOLF	
								PE / RESURFACE	
								STATE 3R	NON-FEDERAL

**2011-2014 Final STIP Project Listing
SE Region
WAUKESHA County**

Year	Project	Schd Dt	Pgm	Contract Type	Concept	Net Miles	HWY	Project Description WISDOT Program	Estimate Anticipated Funding
2013	2380-00-73	02/13/13	206	LET	RECSTE	1.330	CTH L	JANESVILLE ROAD	\$8,000,000 - \$8,999,999
								CTH Y TO LANNON DRIVE	
								CONST/RECONSTRUCT WITH ADDL LANES	
								STP URBAN OVER 200,000	STP MADISON/MILW/RND
2011	2714-04-70	12/13/11	205	LET	BRRPL	0.000	CTH P	SAWYER ROAD	\$500,000 - \$749,999
								Over Bark River & Approaches	
								Const./Replace B-67-0959	
								LOCAL LOW COST BRIDGE	BRIDGE 65% ON SYS
2011	2753-06-70	03/08/11	206	LET	RECSTE	1.809	CTH VV	SILVER SPRING DRIVE	\$9,000,000 - \$9,999,999
								JACKSON DRIVE TO BETTE DRIVE	
								CONST/RECONSTRUCT W ADD'L LANES	
								STP URBAN OVER 200,000	STP MADISON/MILW/RND
2011	1090-19-74	06/14/11	303SE	LET	BRRPL	13.200	IH 043	Rock Freeway	\$5,000,000 - \$5,999,999
								MARTIN ROAD BRIDGES	
								CONST/BRIDGE REPLACEMENT	
								SE REHABILITATION	HIGHWAY SAFETY IMP P
2011	1060-02-69	09/13/11	303SE	LET	RDMTN	0.000	IH 094	EAST-WEST FREEWAY	\$500,000 - \$749,999
								WEST WAUKESHA CO LINE TO CTH T	
								CONST / ROUT AND SEAL	
								SE REHABILITATION	INTERSTATE MAINTENAN
2011	1060-34-94	07/25/11	303SE	MIS	MISC	6.570	IH 094	EAST WEST FREEWAY	\$500,000 - \$749,999
								MOORLAND RD TO MAYFAIR RD, FY 2012	
								MIS/TRAFFIC MITIGATION	
								SE REHABILITATION	NON-FEDERAL
2012	1060-32-73	09/11/12	303SE	LET	BRRHB	0.000	IH 094	EAST-WEST FREEWAY	\$3,000,000 - \$3,999,999
								ELM GROVE & SUNNYSLOPE RD BR OVRPS	
								CONST/BRIDGE REHAB/B-67-0054,0055	

**2011-2014 Final STIP Project Listing
SE Region
WAUKESHA County**

Year	Project	Schd Dt	Pgm	Contract Type	Concept	Net Miles	HWY	Project Description WISDOT Program	Estimate Anticipated Funding
								SE REHABILITATION	INTERSTATE MAINTENAN
2014	1060-31-71	11/11/14	303	LET	MISC	0.000	IH 094	EAST-WEST FREEWAY	\$2,000,000 - \$2,999,999
								CTH P PARK AND RIDE	
								CONST/CONST PARK & RIDE	
								STATE 3R	NON-FEDERAL
	2718-01-02		206	I/E	MISC	0.000	LOC STR	PEDESTRIAN COUNTDOWN TIMERS	\$0 - \$99,999
								22 LOCAL STREET INTERSECTIONS	
								PE/CITY OF WAUKESHA	
								SAFETY (REGULAR HSIP)	HIGHWAY SAFETY IMP P
2011	1693-47-70	09/25/11	211	LLC	MISC	0.000	LOC STR	CBD Proposed Interconnected System	\$100,000 - \$249,999
								City of Waukesha Downtown Bus Dist	
								Const/Signal Interconnect	
								CONGESTION MITIGATION AND AIR QUALITY (CMA	CMAQ-CONGESTION MIT.
2011	2718-01-92	09/25/11	206	LFA	MISC	0.000	LOC STR	PEDESTRIAN COUNTDOWN TIMERS	\$0 - \$99,999
								22 LOCAL STREET INTERSECTIONS	
								LFA/CITY OF WAUKESHA	
								SAFETY (REGULAR HSIP)	HIGHWAY SAFETY IMP P
2011	2720-08-70	05/10/11	206	LET	RECST	1.010	LOC STR	MILL ROAD	\$2,000,000 - \$2,999,999
								LILLY ROAD TO MENOMONEE RIVER	
								CONST./RECONSTUCT W AUX LANES	
								STP URBAN OVER 200,000	STP MADISON/MILW/RND
2011	2767-03-70	05/10/11	206	LET	RECOND	0.000	LOC STR	WATERTOWN PLANK ROAD	\$1,000,000 - \$1,999,999
								LEGION DRIVE - 124TH STREET	
								CONST/RECONDITIONING	
								STP URBAN OVER 200,000	STP MADISON/MILW/RND
2012	2718-11-20	02/25/12	206	R/E	RECST	0.000	LOC STR	S EAST AVENUE	\$0 - \$99,999
								ESTEBERG AVENUE TO COLLEGE AVENUE	

2011-2014 Final STIP Project Listing
SE Region
WAUKESHA County

Year	Project	Schd Dt	Pgm	Contract Type	Concept	Net Miles	HWY	Project Description WISDOT Program	Estimate Anticipated Funding
								RE / RECONSTRUCT	
								STP URBAN OVER 200,000	STP MADISON/MILW/RND
2012	2718-12-20	02/25/12	206	R/E	RESURF	0.000	LOC STR	S EAST AVENUE	\$0 - \$99,999
								SUNSET DRIVE TO ESTBERG AVENUE	
								RE/RESURFACE	
								STP URBAN OVER 200,000	STP MADISON/MILW/RND
2012	2722-10-70	01/10/12	206	LET	RECSTE	0.000	LOC STR	COFFEE ROAD	\$5,000,000 - \$5,999,999
								CALHOUN RD TO NATIONAL AVE	
								CONST / RECONSTRUCT	
								STP URBAN OVER 200,000	STP MADISON/MILW/RND
2012	2722-11-70	01/10/12	206	LET	RECST	0.000	LOC STR	LINCOLN AVENUE	\$5,000,000 - \$5,999,999
								CALHOUN RD TO CTH O (MOORLAND RD)	
								CONST / RECONSTRUCT	
								STP URBAN OVER 200,000	STP MADISON/MILW/RND
2012	2782-11-20	05/25/12	206	R/E	RECST	0.000	LOC STR	PILGRIM ROAD	\$0 - \$99,999
								USH 41/45 TO 300' S OF MAIN ST	
								R.E./RECONSTRUCT	
								STP URBAN OVER 200,000	STP MADISON/MILW/RND
2013	2718-11-70	02/12/13	206	LET	RECST	0.000	LOC STR	S EAST AVENUE	\$1,000,000 - \$1,999,999
								ESTEBERG AVENUE TO COLLEGE AVENUE	
								CONST/RECONSTRUCT	
								STP URBAN OVER 200,000	STP MADISON/MILW/RND
2013	2718-12-70	02/12/13	206	LET	RESURF	0.000	LOC STR	S EAST AVENUE	\$500,000 - \$749,999
								SUNSET DRIVE TO ESTBERG AVENUE	
								CONST/RESURFACE	
								STP URBAN OVER 200,000	STP MADISON/MILW/RND
2014	2782-11-70	01/14/14	206	LET	RECST	0.000	LOC STR	PILGRIM ROAD	\$2,000,000 - \$2,999,999

2011-2014 Final STIP Project Listing

SE Region

WAUKESHA County

Year	Project	Schd Dt	Pgm	Contract Type	Concept	Net Miles	HWY	Project Description WISDOT Program	Estimate Anticipated Funding
								USH 41/45 TO 300' S OF MAIN ST	
								CONST/RECONSTRUCT	
								STP URBAN OVER 200,000	STP MADISON/MILW/RND
2011	1693-30-26	12/25/11	211	R/E	MISC	0.000	NON HWY	CTH J BIKE/PED PATH NORTH	\$0 - \$99,999
								CTH M (WATERTOWN RD) - GREEN RD	
								R.E./CONSTRUCT BIKE/PED PATH	
								CONGESTION MITIGATION AND AIR QUALITY (CMA	CONGESTION MIT. & AI
2011	1693-30-27	12/25/11	211	R/E	MISC	0.000	NON HWY	CTH J BIKE/PED PATH SOUTH	\$0 - \$99,999
								CTH M (WATERTOWN RD) - GREEN RD	
								R.E./CONSTRUCT BIKE/PED PATH	
								CONGESTION MITIGATION AND AIR QUALITY (CMA	CONGESTION MIT. & AI
2011	1693-30-46	12/25/11	211	UTL	MISC	0.000	NON HWY	CTH J BIKE/PED PATH NORTH	\$0 - \$99,999
								CTH M (WATERTOWN RD) - GREEN RD	
								UTIL/CONSTRUCT BIKE/PED PATH	
								CONGESTION MITIGATION AND AIR QUALITY (CMA	CONGESTION MIT. & AI
2011	1693-30-47	12/25/11	211	UTL	MISC	0.000	NON HWY	CTH J BIKE/PED PATH SOUTH	\$0 - \$99,999
								CTH M (WATERTOWN RD) - GREEN RD	
								UTIL/CONSTRUCT BIKE/PED PATH	
								CONGESTION MITIGATION AND AIR QUALITY (CMA	CONGESTION MIT. & AI
2011	2360-02-72	08/25/11	303	LFA	MISC	0.000	NON HWY	Extension of New Berlin Bike Trail	\$0 - \$99,999
								Along STH 164 North of Pearl St	
								Re-route trail crossing/Pilot Pgm	
								SMIP STATE TYPE 1 ENHANCEMENTS	STP ENHANCEMENT
2011	2715-05-70	10/25/11	214	LLC	MISC	0.000	NON HWY	Glacial Drumlin State Trail	\$250,000 - \$499,999
								CTH TT Bike/Pedestrian Underpass	
								Const/	
								LOCAL ENHANCEMENTS	STP ENHANCEMENT

**2011-2014 Final STIP Project Listing
SE Region
WAUKESHA County**

Year	Project	Schd Dt	Pgm	Contract Type	Concept	Net Miles	HWY	Project Description WISDOT Program	Estimate Anticipated Funding
2011	2718-09-70	09/25/11	206	LFA	MISC	0.000	NON HWY	LED Retrofit, City of Waukesha	\$750,000 - \$999,999
								Various Intersections	
								CONST(State Review Only)/HES	
								SAFETY (REGULAR HSIP)	HIGHWAY SAFETY IMP P
2011	2722-11-50	11/25/11	206	R/R	RECST	0.000	NON HWY	LINCOLN AVENUE	\$100,000 - \$249,999
								CALHOUN RD TO CTH O (MOORLAND RD)	
								RR / INSTALL CONC PANEL RR CROSSING	
								STP URBAN OVER 200,000	NON-FEDERAL
2012	1693-30-76	08/25/12	211	LLC	MISC	0.000	NON HWY	CTH J BIKE/PED PATH NORTH	\$250,000 - \$499,999
								CTH M (WATERTOWN RD) - GREEN RD	
								CONST/CONSTRUCT BIKE/PED PATH	
								CONGESTION MITIGATION AND AIR QUALITY (CMA	CONGESTION MIT. & AI
2012	1693-30-77	08/25/12	211	LLC	MISC	0.000	NON HWY	CTH J BIKE/PED PATH SOUTH	\$100,000 - \$249,999
								CTH M (WATERTOWN RD) - GREEN RD	
								CONST/CONSTRUCT BIKE/PED PATH	
								CONGESTION MITIGATION AND AIR QUALITY (CMA	CONGESTION MIT. & AI
2011	1330-10-21	10/25/11	303SE	R/E	RECSTE	0.000	STH 016	STH 16 R & U	\$100,000 - \$249,999
								STH 83 & STH 16 Interchange	
								R.E./RECONSTRUCT	
								SE REHABILITATION	NON-FEDERAL
2011	1370-15-90	01/25/11	303SE	MIS	MISC	11.700	STH 016	STH 16 WAUKESHA - OCONOMOWOC	\$0 - \$99,999
								IH 94 TO N SAWYER RD	
								MIS/TRAFFIC MITIGATION	
								SE REHABILITATION	NON-FEDERAL
2012	1370-14-70	12/11/12	303SE	LET	BRRHB	0.000	STH 016	OCONOMOWOC ROAD TO WAUKESHA	\$8,000,000 - \$8,999,999
								STH 67 TO IH 94	
								CONST./REHABILITATE STRUCTURES	

2011-2014 Final STIP Project Listing
SE Region
WAUKESHA County

Year	Project	Sch Dt	Pgm	Contract Type	Concept	Net Miles	HWY	Project Description WISDOT Program	Estimate Anticipated Funding
								SE REHABILITATION	STP ANY AREAS
2012	1370-15-71	12/11/12	303SE	LET	RESURF	0.000	STH 016	STH 16 WAUKESHA - OCONOMOWOC	\$8,000,000 - \$8,999,999
								CTH P TO CTH KC; STH 190 TO IH 94	
								CONST / RESURFACING	
								SE REHABILITATION	STP ANY AREA
2014	1330-10-71	03/10/14	303SE	LET	RECSTE	0.000	STH 016	STH 16	\$6,000,000 - \$6,999,999
								STH 83 & STH 16 INTERCHANGE	
								CONST/RESCONST	
								SE REHABILITATION	MIN ALLOC ANY AREA
	2240-00-06		303	I/E	RESURF	7.420	STH 036	MILWAUKEE AVENUE / LOOMIS ROAD	\$750,000 - \$999,999
								CTH Y TO STH 100	
								PE / RESURFACING	
								STATE 3R	NAT'L HWY SYSTEM
2011	2791-00-70	04/12/11	303	LET	MISC	0.429	STH 059	LES PAUL PARKWAY, CITY OF WAUKESHA	\$1,000,000 - \$1,999,999
								INTERSECTION OF STH 164	
								CONST/TURN LANES, MEDIAN MOD, SGNLS	
								STATE 3R	NON-FEDERAL
2013	3110-05-70	11/12/13	303	LET	RESURF	6.500	STH 059	EAGLE TO WAUKESHA ROAD	\$2,000,000 - \$2,999,999
								OAKRIDGE DR-CTH X(Except N Prairie)	
								CONST/RESURFACE	
								STATE 3R	STP ANY AREA
2011	3030-08-20	10/25/11	303	R/E	RECSTE	0.000	STH 067	SUMMIT AVENUE, CITY OF OCONOMOWOC	\$100,000 - \$249,999
								DELAFIELD RD TO SUMMIT AVE	
								RE/RECONSTRUCT W/ADDITIONL LANES	
								STATE 3R	NON-FEDERAL
2014	3100-00-03	06/25/14	303	C/E	RECSTE	0.000	STH 067	STH 67 CORRIDOR STUDY	\$750,000 - \$999,999
								STH 59 TO IH 94	

2011-2014 Final STIP Project Listing
SE Region
WAUKESHA County

Year	Project	Schd Dt	Pgm	Contract Type	Concept	Net Miles	HWY	Project Description WISDOT Program	Estimate Anticipated Funding
								PA/CORRIDOR STUDY	
								STATE 3R	NON-FEDERAL
	1330-05-00		303	I/E	MISC	0.010	STH 083	NORTHWEST HIGHWAY	\$100,000 - \$249,999
								WOLF RUN INERSECTION	
								PE / RECONSTRUCTION	
								STATE 3R	STP ANY AREAS
2011	1330-12-90	02/25/11	303	MIS	MISC	6.100	STH 083	STH 83 R	\$100,000 - \$249,999
								CTH NN TO STH 59	
								CONST/UTILITY LIGHTING	
								STATE 3R	NON-FEDERAL
2012	1330-05-20	09/25/12	303	R/E	MISC	0.010	STH 083	NORTHWEST HIGHWAY	\$500,000 - \$749,999
								WOLF RUN INERSECTION	
								RE / RECONSTRUCTION	
								STATE 3R	NON-FEDERAL
2012	1330-15-71	07/10/12	303	LET	MISC	0.000	STH 083	STH 83 CORRIDOR Wetland Mitigation	\$750,000 - \$999,999
								CTH NN TO STH 16	
								CONST/	
								STATE 3R	NON-FEDERAL
2012	1330-23-20	07/25/12	303	R/E	MISC	0.000	STH 083	ROCHESTER ST, VILLAGE OF MUKWONAGO	\$1,000,000 - \$1,999,999
								INTERSECTIONS OF CTH LO & CTH ES	
								RE/RECONSTRUCT	
								STATE 3R	NON-FEDERAL
2013	1330-18-70	11/12/13	303	LET	RECSTE	1.950	STH 083	WALES ROAD (STH 83)	\$8,000,000 - \$8,999,999
								PERKINS RD-GLACIER PASS(N OF USH18)	
								CONST/RECONSTRUCT	
								STATE 3R	STP ANY AREA
2012	2320-10-70	08/14/12	303	LET	RESURF	0.000	STH 100	MAIN STREET, MENOMONEE FALLS	\$2,000,000 - \$2,999,999

2011-2014 Final STIP Project Listing
SE Region
WAUKESHA County

Year	Project	Schd Dt	Pgm	Contract Type	Concept	Net Miles	HWY	Project Description WISDOT Program	Estimate Anticipated Funding
								USH 41/45 TO 124TH STREET	
								CONST / RESURFACE	
								STATE 3R	NAT'L HWY SYSTEM
2011	2810-06-20	01/25/11	303	R/E	RECST	0.000	STH 164	BIG BEND TO WAUKESHA RD (STH 164)	\$500,000 - \$749,999
								HENNEBERRY AVE TO IH 43	
								R.E./RECONSTRUCT	
								STATE 3R	NON-FEDERAL
2011	2810-06-21	03/25/11	303	R/E	RECST	0.000	STH 164	BIG BEND TO WAUKESHA RD (STH 164)	\$100,000 - \$249,999
								HENNEBERRY AVE TO IH 43	
								R.E./RECONSTRUCT	
								STATE 3R	NON-FEDERAL
2013	2810-06-70	03/12/13	303	LET	RECST	0.000	STH 164	BIG BEND TO WAUKESHA RD (STH 164)	\$3,000,000 - \$3,999,999
								HENNEBERRY AVE TO IH 43	
								CONST./RECONSTRUCT	
								STATE 3R	NAT'L HWY SYSTEM
2011	2025-14-50	02/25/11	303	R/R	RESURF	7.000	STH 190	Capitol Dr-Vil/City Pwaukee & Brkfd	\$0 - \$99,999
								STH 74 to 124th Street	
								R.R./Canadian National RR	
								STATE 3R	NON-FEDERAL
2011	2025-14-70	11/08/11	303	LET	RESURF	7.000	STH 190	CAPITOL DR	\$17,000,000 - \$19,999,999
								STH 74 TO STH 100	
								CONST/RESURFACE	
								STATE 3R	NAT'L HWY SYSTEM
2012	2025-13-70	12/11/12	303	LET	RESURF	2.500	STH 190	CAPITOL DRIVE VIL & CITY PEWAUKEE	\$8,000,000 - \$8,999,999
								STH 16 TO STH 74	
								CONST/RESURFACE, BRIDGE REPLACEMENT	
								STATE 3R	NAT'L HWY SYSTEM

**2011-2014 Final STIP Project Listing
SE Region
WAUKESHA County**

Year	Project	Schd Dt	Pgm	Contract Type	Concept	Net Miles	HWY	Project Description WISDOT Program	Estimate Anticipated Funding
2011	3852-02-76	05/10/11	205	LET	BRRPL	0.000	TWN RD	MILL STREET	\$500,000 - \$749,999
								BRIDGE OVER ASHIPUN RIVER	
								CONST / REPL BRIDGE P-67-0021	
								LOCAL LOW COST BRIDGE	MINIMUM GUARANTEE
	2200-16-02		303	I/E	RECST	0.000	USH 018	BLUEMOUND ROAD	\$0 - \$99,999
								EXECUTIVE DRIVE	
								PE/RECONSTRUCTION	
								STATE 3R	NON-FEDERAL
	2210-09-00		303	I/E	RESURF	0.000	USH 018	MORELAND BLVD, CITY OF WAUKESHA	\$100,000 - \$249,999
								NORTH STREET TO MANHATTAN DRIVE	
								PE / RESURFACE	
								STATE 3R	NON-FEDERAL
	2788-00-00		303	I/E	RECST	0.000	USH 018	WAUKESHA BYPASS	\$500,000 - \$749,999
								SUMMIT AVE TO GENESEE RD, WAUKESHA	
								PE/RECONSTRUCT, GRADING	
								STATE 3R	STP ANY AREAS
	2788-00-01		303	I/E	RECST	0.000	USH 018	WAUKESHA BYPASS	\$1,000,000 - \$1,999,999
								SUMMIT AVE TO GENESEE RD, WAUKESHA	
								PE/RECONSTRUCT, PAVING	
								STATE 3R	STP ANY AREAS
2011	2200-16-21	02/25/11	303	R/E	RESURF	4.300	USH 018	BLUEMOUND ROAD	\$2,000,000 - \$2,999,999
								MANHATTAN DRIVE TO IH 94	
								RE/RESURFACE	
								STATE 3R	NON-FEDERAL
2011	2200-16-40	07/25/11	303	UTL	RESURF	4.300	USH 018	BLUEMOUND ROAD	\$0 - \$99,999
								I-94 TO MOORLAND ROAD	
								UTIL/WE ENERGIES - ELECTRIC PAR 100	

**2011-2014 Final STIP Project Listing
SE Region
WAUKESHA County**

Year	Project	Schd Dt	Pgm	Contract Type	Concept	Net Miles	HWY	Project Description WISDOT Program	Estimate Anticipated Funding
								STATE 3R	NON-FEDERAL
2011	2200-16-41	07/25/11	303	UTL	RESURF	4.300	USH 018	BLUEMOUND ROAD	\$0 - \$99,999
								I-94 TO MOORLAND ROAD	
								UTIL/TIME WARNER CABLE PAR 101	
								STATE 3R	NON-FEDERAL
2011	2200-16-42	07/25/11	303	UTL	RESURF	4.300	USH 018	BLUEMOUND ROAD	\$0 - \$99,999
								I-94 TO MOORLAND ROAD	
								UTIL/WE ENERGIES - GAS PAR 102	
								STATE 3R	NON-FEDERAL
2011	2200-16-43	07/25/11	303	UTL	RESURF	4.300	USH 018	BLUEMOUND ROAD	\$0 - \$99,999
								I-94 TO MOORLAND ROAD	
								UTIL/T BROOKFIELD SAN DIST#4 PAR103	
								STATE 3R	NON-FEDERAL
2011	2200-16-44	07/25/11	303	UTL	RESURF	4.300	USH 018	BLUEMOUND ROAD	\$0 - \$99,999
								I-94 TO MOORLAND ROAD	
								UTIL/AT & T WISCONSIN PAR 104	
								STATE 3R	NON-FEDERAL
2011	2200-16-45	07/25/11	303	UTL	RESURF	4.300	USH 018	BLUEMOUND ROAD	\$0 - \$99,999
								I-94 TO MOORLAND ROAD	
								UTIL/ANR PIPELINE PAR 105	
								STATE 3R	NON-FEDERAL
2011	2200-16-46	07/25/11	303	UTL	RESURF	4.300	USH 018	BLUEMOUND ROAD	\$0 - \$99,999
								I-94 TO MOORLAND ROAD	
								UTIL/CITY OF BROOKFIELD PAR 106	
								STATE 3R	NON-FEDERAL
2011	2200-16-47	07/25/11	303	UTL	RESURF	4.300	USH 018	BLUEMOUND ROAD	\$0 - \$99,999
								I-94 TO MOORLAND ROAD	

**2011-2014 Final STIP Project Listing
SE Region
WAUKESHA County**

Year	Project	Schd Dt	Pgm	Contract Type	Concept	Net Miles	HWY	Project Description WISDOT Program	Estimate Anticipated Funding
								UTIL/WISCONSIN GAS PAR 107	
								STATE 3R	NON-FEDERAL
2012	2200-16-70	01/10/12	303	LET	RESURF	4.300	USH 018	BLUEMOUND ROAD	\$14,000,000 - \$14,999,999
								I-94 TO MOORLAND ROAD	
								Const/Resurface	
								STATE 3R	STP ANY AREA
2012	2200-16-72	01/10/12	303	LET	RECST	4.300	USH 018	BLUEMOUND ROAD	\$1,000,000 - \$1,999,999
								EXECUTIVE DRIVE	
								CONST/RECONSTRUCTION	
								STATE 3R	NON-FEDERAL
2012	2210-09-20	07/25/12	303	R/E	RESURF	0.000	USH 018	MORELAND BLVD, CITY OF WAUKESHA	\$1,000,000 - \$1,999,999
								NORTH STREET TO MANHATTAN DRIVE	
								RE / RESURFACE	
								STATE 3R	NON-FEDERAL
2013	2210-01-71	02/12/13	303	LET	RESURF	1.687	USH 018	ST PAUL AV & E NORTH ST Cty Waukesha	\$3,000,000 - \$3,999,999
								MADISON ST TO MORELAND BLVD	
								CONST / RESURFACE	
								STATE 3R	STP ANY
2013	2770-02-80	06/25/13	303	JTP	MISC	0.000	USH 018	SUMMIT AVE/DELAFIELD ST, C WAUKESHA	\$2,000,000 - \$2,999,999
								CITY OF WAUKESHA	
								JT PAYMENT	
								STATE 3R	NON-FEDERAL
2013	2788-00-20	07/25/13	303	R/E	RECST	0.000	USH 018	WAUKESHA BYPASS	\$2,000,000 - \$2,999,999
								SUMMIT AVE TO GENESEE RD, WAUKESHA	
								RE/RECONSTRUCT, GRADING	
								STATE 3R	NON-FEDERAL
2014	2200-16-71	01/14/14	303	LET	RESURF	0.000	USH 018	MORELAND BLVD	\$8,000,000 - \$8,999,999

2011-2014 Final STIP Project Listing
SE Region
WAUKESHA County

Year	Project	Schd Dt	Pgm	Contract Type	Concept	Net Miles	HWY	Project Description WISDOT Program	Estimate Anticipated Funding
								MANHATTAN DRIVE TO I-94	
								Const/Resurface	
								STATE 3R	STP ANY AREA
2014	2788-00-70	09/09/14	303	LET	RECST	0.000	USH 018	WAUKESHA BYPASS	\$17,000,000 - \$19,999,999
								SUMMIT AVE TO GENESEE RD, WAUKESHA	
								CONST/RECONSTRUCT, GRADING	
								STATE 3R	STP ANY AREAS
2011	1100-26-60	11/08/11	303SE	LET	BRRHB	0.000	USH 041	BRIDGE PAINTING	\$250,000 - \$499,999
								USH 41/45 PEDESTRIAN BRIDGE	
								CONST / PAINT BRIDGE	
								SE REHABILITATION	NAT'L HWY SYSTEM
2014	2782-12-70	01/14/14	303SE	LET	RECST	0.000	USH 041	USH 41/45	\$1,000,000 - \$1,999,999
								PILGRIM ROAD INTERCHANGE	
								CONSTRUCTION/RECONSTRUCT, SIGNALS	
								SE REHABILITATION	NAT'L HWY SYSTEM
	2718-01-03		303	I/E	MISC	0.000	VAR HWY	PEDESTRIAN COUNTDOWN TIMERS	\$0 - \$99,999
								6 CONNECTING HIGHWAY INTERSECTIONS	
								PE/CITY OF WAUKESHA	
								SAFETY (REGULAR HSIP)	HIGHWAY SAFETY IMP P
2012	2718-01-93	01/25/12	303	LFA	MISC	0.000	VAR HWY	PEDESTRIAN COUNTDOWN TIMERS	\$0 - \$99,999
								6 CONNECTING HIGHWAY INTERSECTIONS	
								CONST/CITY OF WAUKESHA	
								SAFETY (REGULAR HSIP)	HIGHWAY SAFETY IMP P

Northeast Region Projects

2011-2014 Final STIP Project Listing

**NE Region
BROWN County**

Year	Project	Schd Dt	Pgm	Contract Type	Concept	Net Miles	HWY	Project Description WISDOT Program	Estimate Anticipated Funding
2011	9202-08-75	12/13/11	302	LET	RECSTE	0.000	CTH EB	DEPERE - SUAMICO	\$500,000 - \$749,999
								WIS 29 RELOCATION US 41-CTH J	
								CTH RK(SOUTH FRONTAGE RD) PARK&RIDE	
								MAJORS	NAT'L HWY SYSTEM
2011	4987-02-37	04/12/11	205	LET	BRRPL	0.387	CTH H	CTH H (Broadway Street)	\$500,000 - \$749,999
								ASHWAUBENON CREEK BRIDGE	
								B-05-0741, BRRPL	
								LOCAL LOW COST BRIDGE	(117) BRIDGE 15% OFF
2013	9202-07-71	01/08/13	302	LET	RECSTE	1.364	CTH J	DEPERE - SUAMICO	\$17,000,000 - \$19,999,999
								CTH J - CTH EB SOUTH FRONTAGE RD	
								STH29 MAINLINE (CTH J-PACKERLAND DR	
								MAJORS	NAT'L HWY SYSTEM
2012	4538-04-71	03/13/12	206	LET	RECST	0.000	CTH KB	MAIN STREET - WISCONSIN AVENUE	\$2,000,000 - \$2,999,999
								VILLAGE, DENMARK	
								STP RURAL	STP NON-URBAN
2011	1227-07-70	01/25/11	303	MIS	MISC	0.280	IH 043	MILWAUKEE-GREEN BAY	\$0 - \$99,999
								MASON STREET OFF RAMPS	
								MISC-TRAFFIC CAMERA &GATES	
								BACKBONE - NON-SE WI	NAT'L HWY SYSTEM
2011	1227-07-71	11/08/11	303	LET	MISC	0.250	IH 043	MILWAUKEE - GREEN BAY	\$1,000,000 - \$1,999,999
								MASON STREET RAMPS	
								R/W - NO	
								BACKBONE - NON-SE WI	INTERSTATE MAINTENAN
2011	1133-04-75	04/12/11	302	LET	RECSTE	0.650	LOC STR	DEPERE - SUAMICO	\$500,000 - \$749,999
								MORRIS AVE - MEMORIAL DRIVE	
								LAMBEAU STREET, CITY OF GREEN BAY	

2011-2014 Final STIP Project Listing

**NE Region
BROWN County**

Year	Project	Schd Dt	Pgm	Contract Type	Concept	Net Miles	HWY	Project Description WISDOT Program	Estimate Anticipated Funding
								MAJORS	NAT'L HWY SYSTEM
2011	1133-04-87	12/13/11	302	LET	RECSTE	0.050	LOC STR	DEPERE - SUAMICO	\$100,000 - \$249,999
								MORRIS AVE - MEMORIAL DRIVE	
								ALLIED POOL RAZING/REMOVAL	
								MAJORS	NAT'L HWY SYSTEM
2011	4516-05-71	03/08/11	206	LET	RECOND	0.602	LOC STR	MANITOWOC ROAD	\$1,000,000 - \$1,999,999
								CTH JJ-ALLOUEZ AVE	
								STATE EARMARK, R/W NO	
								STP URBAN 50,000 - 200,000	STP-<200,000 S-LU EX
2011	9202-07-83	05/10/11	302	LET	RECSTE	0.570	LOC STR	DEPERE - SUAMICO	\$3,000,000 - \$3,999,999
								WIS 29 RELOCATION US 41-CTH J	
								WETLAND MITIGATION SITE (RESORT RD)	
								MAJORS	NAT'L HWY SYSTEM
2011	9202-08-74	03/08/11	302	LET	RECSTE	0.024	LOC STR	DEPERE - SUAMICO	\$250,000 - \$499,999
								WIS 29 RELOCATION US 41-CTH J	
								SHAWANO AVE CUL-DE-SAC NORTH OBLITR	
								MAJORS	NHS-NATL HWY SYS S-L
2012	1133-06-89	01/10/12	302	LET	MISC	0.000	LOC STR	DEPERE - SAUMICO	\$250,000 - \$499,999
								ORAGNE LANE - GLORY ROAD	
								CALAWAY STORMWATER POND	
								MAJORS	NON-FEDERAL
2012	9202-08-73	04/10/12	302	LET	RECSTE	0.000	LOC STR	DEPERE - SUAMIOC	\$100,000 - \$249,999
								WIS 29 RELOCATION US 41-CTH J	
								PAMPERIN PRK ACCESS RD OBLITERATION	
								MAJORS	NAT'L HWY SYSTEM
2013	9202-08-72	02/12/13	302	LET	RECSTE	0.000	LOC STR	DEPERE - SUAMICO	\$250,000 - \$499,999
								WIS 29 RELOCATION US 41-CTH J	

**2011-2014 Final STIP Project Listing
NE Region
BROWN County**

Year	Project	Schd Dt	Pgm	Contract Type	Concept	Net Miles	HWY	Project Description WISDOT Program	Estimate Anticipated Funding
								DOUSMAN STREET OBLITERATION	
								MAJORS	NAT'L HWY SYSTEM
2013	9202-08-78	04/09/13	302	LET	RECSTE	0.000	LOC STR	DEPERE - SUAMICO	\$100,000 - \$249,999
								WIS 29 RELOCATION US 41-CTH J	
								PAMPERIN PARK TRAIL PAV/LANDSCP	
								MAJORS	NAT'L HWY SYSTEM
2013	9202-08-83	01/08/13	302	LET	RECSTE	0.000	LOC STR	DEPERE - SUAMICO	\$0 - \$99,999
								WIS 29 RELOCATION US 41-CTH J	
								SOUTH VIEW CT RAZING/REMOVAL	
								MAJORS	NAT'L HWY SYSTEM
2011	1133-06-70	05/10/11	302	LET	RECSTE	0.000	OFF SYS	DEPERE - SUAMICO	\$500,000 - \$749,999
								ORANGE LN - GLORY RD	
								HEMLOCK CREEK BOX CULVERT	
								MAJORS	NAT'L HWY SYSTEM
2013	1133-11-72	03/12/13	302	LET	RECSTE	1.020	OFF SYS	DEPERE - SUAMICO	\$100,000 - \$249,999
								MEMORIAL DRIVE - CTH M	
								E DEERFIELD AVE&HURBUT ST CUL-DE-	
								MAJORS	BRIDGE PROG 15% OFF
	4125-08-00		303	I/E	RESURF	7.830	STH 029	GREEN BAY-KEWAUNEE USH 141	\$100,000 - \$249,999
								USH 141-EAST COUNTY LINE	
								STH29	
								STATE 3R	STP ANY AREAS
	9202-09-00		303	I/E	RECST	0.000	STH 029	BONDUEL - GREEN BAY	\$750,000 - \$999,999
								CTH FF - CTH VV INTERCHANGES	
								FREEWAY CONVERSION	
								BACKBONE - NON-SE WI	MINIMUM GUARANTEE
2011	9200-05-21	03/25/11	303	R/E	RECST	0.230	STH 029	SHAWANO - GREEN BAY	\$0 - \$99,999

2011-2014 Final STIP Project Listing

**NE Region
BROWN County**

Year	Project	Schd Dt	Pgm	Contract Type	Concept	Net Miles	HWY	Project Description WISDOT Program	Estimate Anticipated Funding
								STH 29 & CTH U INTERSECTION	
								BACKBONE - NON-SE WI	NON-FEDERAL
2011	9202-07-40	01/25/11	302	UTL	RECST	0.670	STH 029	DEPERE - SUAMICO	\$0 - \$99,999
								CTH J - CTH EB SOUTH FRONTAGE RD	
								CTH J - CTH EB UTL	
								MAJORS	NON-FEDERAL
2011	9202-07-41	07/25/11	302	UTL	RECSTE	1.270	STH 029	DEPERE - SUAMICO	\$1,000,000 - \$1,999,999
								WIS 29 RELO FROM WIS 41-CTH J	
								CTH J - CTH EB	
								MAJORS	NON-FEDERAL
2011	9202-07-42	06/25/11	302	UTL	RECSTE	0.670	STH 029	DEPERE - SUAMICO	\$0 - \$99,999
								WIS 29 RELO FROM WIS 41 CTH J	
								CTH J-CTH EB WPS PARCEL #100	
								MAJORS	NON-FEDERAL
2011	9202-07-43	05/25/11	302	UTL	RECSTE	1.270	STH 029	DEPERE - SUAMICO	\$250,000 - \$499,999
								WIS 29 RELO FROM WIS 41 CTH J	
								CTH J - EB AT&T PARCEL #101	
								MAJORS	NON-FEDERAL
2011	9202-07-46	05/25/11	302	UTL	RECSTE	1.270	STH 029	DEPERE - SUAMICO	\$1,000,000 - \$1,999,999
								WIS 29 RELO FROM WIS 41-CTH J	
								CTH J-CTH EB WPS PARCEL #107	
								MAJORS	NON-FEDERAL
2011	9202-07-47	05/25/11	302	UTL	RECSTE	1.270	STH 029	DEPERE - SUAMICO	\$0 - \$99,999
								WIS 29 RELO FROM WIS 41-CTH J	
								CTH J-CTH EB TWC PARCEL #108	
								MAJORS	NON-FEDERAL

2011-2014 Final STIP Project Listing

**NE Region
BROWN County**

Year	Project	Schd Dt	Pgm	Contract Type	Concept	Net Miles	HWY	Project Description WISDOT Program	Estimate Anticipated Funding
2011	9202-07-48	10/25/11	302	UTL	RECSTE	1.270	STH 029	DEPERE - SUAMICO	\$0 - \$99,999
								WIS 29 RELO FROM WIS 41-CTH J	
								CTH J-CTH EB/GBMSD PARCEL #109	
								MAJORS	NON-FEDERAL
2011	9202-07-50	05/25/11	302	UTL	RECSTE	1.270	STH 029	DEPERE - SUAMICO	\$0 - \$99,999
								WIS 29 RELO FROM WIS 41-CTH J	
								CTH J-CTH EB VILLAGE OF HOWARD#124	
								MAJORS	NON-FEDERAL
2011	9202-07-53	05/25/11	302	UTL	RECSTE	1.270	STH 029	DEPERE - SUAMICO	\$0 - \$99,999
								WIS 29 RELO FROM WIS 41-CTH J	
								CTH J-CTH EB CITY OF GB UA#212	
								MAJORS	NON-FEDERAL
2011	9202-07-54	05/25/11	302	UTL	RECSTE	1.270	STH 029	DEPERE - SUAMICO	\$0 - \$99,999
								WIS 29 RELO FROM WIS 41-CTH J	
								CTH J-CTH EB CITY OF GB UA213	
								MAJORS	NON-FEDERAL
2011	9202-07-57	05/25/11	302	UTL	RECSTE	1.270	STH 029	DEPERE - SUAMICO	\$750,000 - \$999,999
								WIS 29 RELO FROM WIS 41-CTH J	
								CTH J-CTH EB QWEST COM PARCEL #117	
								MAJORS	NON-FEDERAL
2011	9202-07-58	05/25/11	302	UTL	RECSTE	1.270	STH 029	DEPERE - SUAMICO	\$750,000 - \$999,999
								WIS 29 RELO FROM US 41-CTH J	
								CTH J-CTHEB AT&T LEGACY PARCEL#110	
								MAJORS	NON-FEDERAL
2011	9202-07-59	05/25/11	302	UTL	RECSTE	1.270	STH 029	DEPERE-SUAMICO	\$0 - \$99,999
								WIS 29 RELO FROM WIS 41-CTH J	
								CTH J-CTH EB VILLAGE OFHOWARD UA224	

2011-2014 Final STIP Project Listing

**NE Region
BROWN County**

Year	Project	Schd Dt	Pgm	Contract Type	Concept	Net Miles	HWY	Project Description WISDOT Program	Estimate Anticipated Funding
								MAJORS	NON-FEDERAL
2011	9202-07-72	04/12/11	302	LET	RECSTE	0.316	STH 029	DEPERE - SUAMICO	\$3,000,000 - \$3,999,999
								CTH J - CTH EB SOUTH FRONTAGE RD	
								CTH RK(SFRONTAGE RD) DUCK CRK-CTHEB	
								MAJORS	NAT'L HWY SYSTEM
2011	9202-07-73	12/13/11	302	LET	RECSTE	0.670	STH 029	DEPERE - SUAMICO	\$6,000,000 - \$6,999,999
								CTH J - CTH EB SOUTH FRONTAGE RD	
								CTH EB RAMPS, US 41 SB OFFRAMP	
								MAJORS	NAT'L HWY SYSTEM
2011	9202-07-75	04/12/11	302	LET	RECSTE	0.000	STH 029	DEPERE - SUAMICO	\$250,000 - \$499,999
								CTH J - CTH EB SOUTH FRONTAGE RD	
								PARKSIDE COURT NOISEWALLS	
								MAJORS	NAT'L HWY SYSTEM
2011	9202-07-84	08/09/11	302	LET	RECSTE	1.320	STH 029	DEPERE - SUAMICO	\$1,000,000 - \$1,999,999
								STH 29 RELOCATION US 41 - CTH J	
								PCKRLND/DOUSMN/SHAW TEMP TR SIGNALS	
								MAJORS	NAT'L HWY SYSTEM
2011	9202-07-90	04/25/11	302	SFA	RECSTE	0.670	STH 029	DEPERE - SUAMICO	\$0 - \$99,999
								STH 29 RELOCATION USH 41 - CTH J	
								LAW ENFORCEMENT MITIGATION	
								MAJORS	NON-FEDERAL
2011	9202-08-79	05/10/11	302	LET	RECSTE	0.070	STH 029	DEPERE - SUAMICO	\$500,000 - \$749,999
								WIS 29 RELOCATION US 41-CTH J	
								CTH EB/CN RR-GRADING & CULVERTS	
								MAJORS	NAT'L HWY SYSTEM
2011	9202-08-81	04/12/11	302	LET	RECSTE	0.635	STH 029	DEPERE - SUAMICO	\$250,000 - \$499,999
								CTH J - CTH EB SOUTH FRONTAGE RD	

2011-2014 Final STIP Project Listing

**NE Region
BROWN County**

Year	Project	Schd Dt	Pgm	Contract Type	Concept	Net Miles	HWY	Project Description WISDOT Program	Estimate Anticipated Funding
								STH 29/CTH EB SOUTH STORMWATER POND	
								MAJORS	NAT'L HWY SYSTEM
2011	9202-08-85	05/10/11	302	LET	BRNEW	0.300	STH 029	DEPERE - SUAMICO	\$2,000,000 - \$2,999,999
								WIS 29 RELOCATION US 41 CTH J	
								CTH RK(SFRONTAGE RD)W CTHJ-DUCK CRK	
								MAJORS	NAT'L HWY SYSTEM
2011	9202-08-86	05/10/11	302	LET	RECSTE	0.670	STH 029	DEPERE - SUAMICO	\$2,000,000 - \$2,999,999
								WIS 29 RELOCATION US 41 CTH J	
								CTH J UNDERPASS STRUCTURES	
								MAJORS	NAT'L HWY SYSTEM
2012	1133-04-89	08/14/12	302	LET	RECSTE	0.560	STH 029	DEPERE - SUAMICO	\$0 - \$99,999
								MORRIS AVE - MEMORIAL DRIVE	
								PCKRLND DR-US41 SOIL MITIGATION-WIC	
								MAJORS	NAT'L HWY SYSTEM
2012	9200-04-21	07/25/12	303	R/E	RECST	0.120	STH 029	SHAWANO - GREEN BAY	\$2,000,000 - \$2,999,999
								STH 29 & CTH FF INTERSECTION	
								BACKBONE - NON-SE WI	NON-FEDERAL
2012	9200-05-71	09/11/12	303	LET	RECST	0.230	STH 029	SHAWANO - GREEN BAY	\$1,000,000 - \$1,999,999
								STH 29 & CTH U INTERSECTION	
								HSIP R/W=YES	
								SAFETY (REGULAR HSIP)	HIGHWAY SAFETY IMP P
2012	9200-07-21	07/25/12	303	R/E	MISC	1.160	STH 029	SHAWANO-GREEN BAY	\$0 - \$99,999
								STH 29 & CTH VV	
								STATE 3R	NON-FEDERAL
2012	9202-07-76	07/25/12	302	SFA	RECSTE	0.670	STH 029	DEPERE - SUAMICO	\$100,000 - \$249,999

2011-2014 Final STIP Project Listing

**NE Region
BROWN County**

Year	Project	Schd Dt	Pgm	Contract Type	Concept	Net Miles	HWY	Project Description WISDOT Program	Estimate Anticipated Funding
								STH 29 RELOCATION USH 41 - CTH J	
								ITS (FURNISHED)	
								MAJORS	NAT'L HWY SYSTEM
2012	9202-08-51	07/25/12	302	R/R	RECSTE	0.070	STH 029	DEPERE - SUAMICO	\$2,000,000 - \$2,999,999
								WIS29 RELO US41-CTH J CN RR TRCK WK	
								CTH EB/CN RR-REMAINING TRK REPLACEM	
								MAJORS	BRIDGE 85% ON/OFF S-
2013	9200-04-71	07/09/13	303	LET	RECST	0.120	STH 029	SHAWANO - GREEN BAY	\$11,000,000 - \$11,999,999
								STH 29 & CTH FF INTERSECTION	
								HSIP	
								SAFETY (REGULAR HSIP)	HIGHWAY SAFETY IMP P
2013	9200-07-71	07/09/13	303	LET	MISC	1.160	STH 029	SHAWANO-GREEN BAY	\$750,000 - \$999,999
								STH 29 & CTH VV	
								SAFETY (HES)	
								SAFETY (REGULAR HSIP)	HIGHWAY SAFETY IMP P
2013	9202-07-89	07/09/13	302	LET	RECSTE	1.650	STH 029	DEPERE - SUAMICO	\$4,000,000 - \$4,999,999
								STH 29 RELOCATION US 41 - CTH J	
								WETLAND MITIGATION SITE (V2)	
								MAJORS	NHS-NATL HWY SYS S-L
	4085-33-00		303	I/E	RESURF	5.220	STH 032	HILBERT-GREEN BAY	\$100,000 - \$249,999
								SOUTH COUNTY LINE-STH 96	
								STATE 3R	STP ANY AREAS
	4190-16-00		303	I/E	RESURF	2.310	STH 032	DEPERE - GREEN BAY	\$250,000 - \$499,999
								ASHLAND AVENUE	
								STATE 3R	STP UNDER 200,000

2011-2014 Final STIP Project Listing

**NE Region
BROWN County**

Year	Project	Schd Dt	Pgm	Contract Type	Concept	Net Miles	HWY	Project Description WISDOT Program	Estimate Anticipated Funding
								STATE 3R	NON-FEDERAL
2013	9190-13-71	12/10/13	303	LET	RECST	1.350	STH 032	VILLAGE OF PULASKI	\$4,000,000 - \$4,999,999
								GREEN BAY STREET - S. CHASE ROAD	
								R/W-YES	
								STATE 3R	STP ANY AREA
2014	9190-13-41	01/25/14	303	UTL	RECST	0.920	STH 032	VILLAGE OF PULASKI	\$0 - \$99,999
								EAST CEDAR ST. - N. VILLAGE LIMITS	
								STATE 3R	NON-FEDERAL
2014	9190-13-72	02/11/14	303	LET	RECST	1.291	STH 032	VILLAGE OF PULASKI	\$750,000 - \$999,999
								EAST CEDAR ST - N. VILLAGE LIMITS	
								SANITARY & WATER R/W-NO	
								STATE 3R	NON-FEDERAL
2012	9210-11-71	03/13/12	303	LET	RECST	0.600	STH 054	ONEIDA - GREEN BAY	\$7,000,000 - \$7,999,999
								CTH U - STH 172	
								BRRHB B-5-728 R/W-?	
								STATE 3R	STP ANY AREA
2012	9210-12-00	01/25/12	303	C/E	MISC	0.050	STH 054	ONEIDA REALIGNMENT & SAFETY STUDY	\$750,000 - \$999,999
								DUCK CREEK BRIDGE & APPROACHES	
								PLANNING STUDY	
								STATE LOW COST BRIDGE	NON-FEDERAL
	1481-08-00		303	I/E	RESURF	0.580	STH 057	MONROE STREET, CITY OF GREEN BAY	\$100,000 - \$249,999
								SOUTH CITY LIMITS - CASS STREET	
								STATE 3R	NAT'L HWY SYSTEM
	4085-38-00		303	I/E	RESURF	2.890	STH 057	VILLAGE OF ALLOUEZ, RIVERSIDE DRIVE	\$100,000 - \$249,999
								SCPL-DERBY LANE	

**2011-2014 Final STIP Project Listing
NE Region
BROWN County**

Year	Project	Schd Dt	Pgm	Contract Type	Concept	Net Miles	HWY	Project Description WISDOT Program	Estimate Anticipated Funding
								STATE 3R	STP ANY AREA
	4085-39-00		303	I/E	RESURF	0.460	STH 057	C DEPERE RIVERSIDE DRIVE	\$100,000 - \$249,999
								RANDAL AVENUE-NPL	
								STATE 3R	STP ANY AREAS
2012	1481-07-21	08/25/12	303	R/E	RECST	0.864	STH 057	MONROE STREET, CITY OF GREEN BAY	\$0 - \$99,999
								CASS STREET - MAIN STREET	
								STATE 3R	NON-FEDERAL
2013	1481-07-71	12/10/13	303	LET	RECST	0.864	STH 057	MONROE STREET, GREEN BAY	\$3,000,000 - \$3,999,999
								CASS STREET - MAIN STREET	
								RW-YES BY CITY	
								STATE 3R	NAT'L HWY SYSTEM
2011	4075-27-21	03/25/11	303	R/E	RECST	1.000	STH 096	TOWN OF WRIGHTSTOWN	\$0 - \$99,999
								OLD 57 ROAD-DEUSTER	
								R/W-YES	
								STATE 3R	NON-FEDERAL
2011	4075-28-00	03/25/11	303	C/E	BRRPL	0.195	STH 096	VILLAGE OF WRIGHTSTOWN	\$750,000 - \$999,999
								FOX RIVER BRIDGE & APPROACHES	
								B-05-0736-0001-0004	
								STATE HIGH COST BRIDGE	MINIMUM GUARANTEE
2011	4075-28-21	04/25/11	303	R/E	BRRPL	0.195	STH 096	VILLAGE OF WRIGHTSTOWN	\$2,000,000 - \$2,999,999
								FOX RIVER BRIDGE & APPROACHES	
								STATE HIGH COST BRIDGE	NON-FEDERAL
2013	4075-25-71	02/12/13	303	LET	RESURF	2.080	STH 096	WRIGHTSTOWN - GREENLEAF	\$1,000,000 - \$1,999,999

2011-2014 Final STIP Project Listing

**NE Region
BROWN County**

Year	Project	Schd Dt	Pgm	Contract Type	Concept	Net Miles	HWY	Project Description WISDOT Program	Estimate Anticipated Funding
								E CPL WRIGHTSTOWN - OLD 57 ROAD	
								R/W-NO	
								STATE 3R	STP ANY AREA
2013	4075-27-71	12/10/13	303	LET	RECST	1.000	STH 096	TOWN OF WRIGHTSTOWN	\$2,000,000 - \$2,999,999
								OLD 57 ROAD - BRECKENRIDGE FALLS RD	
								R/W-YES	
								STATE 3R	STP ANY AREA
2013	4075-28-23	07/25/13	303	R/E	BRRPL	0.190	STH 096	VILLAGE OF WRIGHTSTOWN	\$1,000,000 - \$1,999,999
								FOX RIVER BRIDGE & APPROACHES	
								STATE HIGH COST BRIDGE	NON-FEDERAL
2013	4075-28-40	07/25/13	303	UTL	BRRPL	0.190	STH 096	VILLAGE OF WRIGHTSTOWN	\$0 - \$99,999
								FOX RIVER BRIDGE & APPROACHES	
								STATE HIGH COST BRIDGE	NON-FEDERAL
2013	4095-10-71	11/12/13	303	LET	RECST	0.930	STH 096	HIGH ST. VILLAGE OF WRIGHTSTOWN	\$2,000,000 - \$2,999,999
								FOX RIVER - SHANTY ROAD	
								R/W - YES	
								STATE 3R	STP ANY AREA
2014	4075-28-71	07/08/14	303	LET	BRRPL	0.195	STH 096	VILLAGE OF WRIGHTSTOWN	\$20,000,000 - \$24,999,999
								FOX RIVER BRIDGE & APPROACHES	
								B-05-0736-0001-0004 R/W-YES	
								STATE HIGH COST BRIDGE	STP ANY AREA
2011	9532-03-21	04/25/11	303	R/E	RECSTE	0.590	STH 160	VILLAGE OF PULASKI	\$0 - \$99,999
								HIGHVIEW ST-SAINT AUGUSTINE ST	
								STATE 3R	NON-FEDERAL

2011-2014 Final STIP Project Listing

**NE Region
BROWN County**

Year	Project	Schd Dt	Pgm	Contract Type	Concept	Net Miles	HWY	Project Description WISDOT Program	Estimate Anticipated Funding
2013	9532-03-71	01/08/13	303	LET	RECST	0.581	STH 160	VILLAGE OF PULASKI	\$1,000,000 - \$1,999,999
								HIGHVIEW ST - SAINT AUGUSTINE ST	
								R/W-NO	
								STATE 3R	STP ANY AREA
	1210-05-30		303	I/E	BRSHRM	0.610	STH 172	USH 41 - IH 43	\$0 - \$99,999
								FOX RIVER BRIDGE	
								PM? PAINT STEEL GIRDERS B-5-149	
								BACKBONE - NON-SE WI	STP ANY AREAS
	1210-06-00		303	I/E	RECST	0.430	STH 172	USH 41 - IH 43	\$2,000,000 - \$2,999,999
								WEBSTER AVENUE INTERCHANGE	
								BACKBONE - NON-SE WI	NAT'L HWY SYSTEM
2011	9280-04-46	06/25/11	303	UTL	RECST	1.810	STH 172	STH 54-AIRPORT ENTRANCE	\$0 - \$99,999
								OVERLAND ROAD-AIRPORT ENTRANCE	
								RECOND-WPS ELECTRICAL, PARCEL #101	
								STATE 3R	NON-FEDERAL
2011	9280-04-72	03/08/11	303	LET	RECOND	0.880	STH 172	STH 54 - PACKERLAND DRIVE	\$2,000,000 - \$2,999,999
								AIRPORT ENTRANCE & STH 54 INT.	
								RECOND	
								STATE 3R	SURFACE TRANS FLEX S
2013	1210-06-21	09/25/13	303	R/E	RECST	0.610	STH 172	USH 41 - IH 43	\$250,000 - \$499,999
								WEBSTER AVENUE INTERCHANGE	
								BACKBONE - NON-SE WI	NON-FEDERAL
2011	1133-03-09	01/25/11	302	C/E	RECSTE	13.930	USH 041	DEPERE - SUAMICO	\$1,000,000 - \$1,999,999
								ORANGE LANE - CTH M	
								TRAFFIC MANAGEMENT-CORRIDOR	

2011-2014 Final STIP Project Listing

**NE Region
BROWN County**

Year	Project	Schd Dt	Pgm	Contract Type	Concept	Net Miles	HWY	Project Description WISDOT Program	Estimate Anticipated Funding
								MAJORS	NON-FEDERAL
2011	1133-03-16	06/25/11	302	MIS	MISC	13.930	USH 041	DEPERE - SUAMICO	\$750,000 - \$999,999
								OCIP CLAIMS BROWN COUNTY	
								OCIP CLAIMS	
								MAJORS	NON-FEDERAL
2011	1133-03-18	12/25/11	302	C/E	MISC	13.930	USH 041	DEPERE - SUAMICO	\$0 - \$99,999
								ORANGE LANE - CTH M	
								TRIBAL MONITORING	
								MAJORS	NON-FEDERAL
2011	1133-03-40	04/25/11	302	UTL	RECSTE	0.000	USH 041	DEPERE - SUAMICO	\$750,000 - \$999,999
								MORRIS AVENUE - MEMORIAL DRIVE	
								MORRIS AVENUE - MOMORIAL DRIVE UTL	
								MAJORS	NON-FEDERAL
2011	1133-03-41	07/25/11	302	UTL	RECSTE	13.930	USH 041	DEPERE - SUAMICO	\$1,000,000 - \$1,999,999
								MORRIS AVENUE - MEMORIAL DRIVE	
								MORRIS AVENUE - MOMORIAL DRIVE UTL	
								MAJORS	NON-FEDERAL
2011	1133-03-72	12/13/11	302	LET	RECSTE	0.195	USH 041	DEPERE - SUAMICO	\$15,000,000 - \$16,999,999
								MORRIS AVENUE - MEMORIAL DRIVE	
								MASON ST /WIS 54 INTCHG	
								MAJORS	NAT'L HWY SYSTEM
2011	1133-03-80	12/13/11	302	LET	RESURF	1.360	USH 041	DEPERE - SUAMICO	\$500,000 - \$749,999
								MORRIS AVENUE - MEMORIAL DRIVE	
								LARSON RD - MEMORIAL DR TMP	
								MAJORS	NAT'L HWY SYSTEM
2011	1133-03-82	05/10/11	302	LET	MISC	1.610	USH 041	DEPERE - SUAMICO	\$20,000,000 - \$24,999,999
								MORRIS AVENUE - MEMORIAL DRIVE	

**2011-2014 Final STIP Project Listing
NE Region
BROWN County**

Year	Project	Schd Dt	Pgm	Contract Type	Concept	Net Miles	HWY	Project Description WISDOT Program	Estimate Anticipated Funding
								EARLY STRUCTURES/EARLY FILL	
								MAJORS	NAT'L HWY SYSTEM
2011	1133-03-84	05/10/11	302	LET	RECSTE	4.060	USH 041	DEPERE - SUAMICO	\$2,000,000 - \$2,999,999
								MORRIS AVENUE - MEMORIAL DRIVE	
								BEAVER DAM CRK BOX CULVERT @VAN BOX	
								MAJORS	NAT'L HWY SYSTEM
2011	1133-03-85	12/13/11	302	LET	RECSTE	0.300	USH 041	DEPERE - SUAMICO	\$500,000 - \$749,999
								MORRIS AVE - MEMORIAL DR	
								MASON ST STORMWATER POND	
								MAJORS	NAT'L HWY SYSTEM
2011	1133-03-93	06/25/11	302	MIS	MISC	13.930	USH 041	DEPERE - SUAMICO	\$0 - \$99,999
								ORANGE LANE - CTH M	
								US 41 FREEWAY SERVICE TEAMS	
								MAJORS	NON-FEDERAL
2011	1133-04-77	07/12/11	302	LET	RECSTE	0.300	USH 041	DEPERE - SUAMICO	\$100,000 - \$249,999
								MORRIS AVE - MEMORIAL DRIVE	
								MASON ST INTCHG TMP	
								MAJORS	NAT'L HWY SYSTEM
2011	1133-04-78	06/14/11	302	LET	RECSTE	0.300	USH 041	DEPERE - SUAMICO	\$100,000 - \$249,999
								MORRIS AVE - MEMORIAL DRIVE	
								ORANGE LN-LARSEN RD CLEARING&GRUB	
								MAJORS	NAT'L HWY SYSTEM
2011	1133-04-84	12/13/11	302	LET	RECSTE	0.790	USH 041	DEPERE - SUAMICO	\$8,000,000 - \$8,999,999
								MORRIS AVE - MEMORIAL DRIVE	
								NINTH ST - LARSEN RD MAINLINE	
								MAJORS	NAT'L HWY SYSTEM
2011	1133-04-85	12/13/11	302	LET	RECSTE	0.020	USH 041	DEPERE - SUAMICO	\$2,000,000 - \$2,999,999

2011-2014 Final STIP Project Listing

**NE Region
BROWN County**

Year	Project	Schd Dt	Pgm	Contract Type	Concept	Net Miles	HWY	Project Description WISDOT Program	Estimate Anticipated Funding
								MORRIS AVE - MEMORIAL DRIVE	
								NINTH STREET BRIDGES	
								MAJORS	NAT'L HWY SYSTEM
2011	1133-04-86	12/13/11	302	LET	RECSTE	0.020	USH 041	DEPERE - SUAMICO	\$500,000 - \$749,999
								MORRIS AVE - MEMORIAL DRIVE	
								BEAVER DAM CREEK BOX CULVERT @ 9TH	
								MAJORS	NAT'L HWY SYSTEM
2011	1133-06-41	01/25/11	302	UTL	RECSTE	5.110	USH 041	DEPERE - SUAMICO	\$100,000 - \$249,999
								ORANGE LANE - GLORY ROAD	
								ORANGE LANE-GLORY RD (PLAT 21)	
								MAJORS	NON-FEDERAL
2011	1133-06-74	01/25/11	302	SFA	RECSTE	0.542	USH 041	DEPERE - SUAMICO	\$1,000,000 - \$1,999,999
								ORANGE LANE - GLORY ROAD	
								ITS (FURNISHED)	
								MAJORS	NAT'L HWY SYSTEM
2011	1133-06-77	06/14/11	302	LET	RECSTE	0.542	USH 041	DEPERE - SUAMICO	\$500,000 - \$749,999
								ORANGE LANE - GLORY ROAD	
								CTH F/MIDVALLEY DR RE-ALIGNMENT	
								MAJORS	NAT'L HWY SYSTEM
2011	1133-06-79	05/10/11	302	LET	RECSTE	0.470	USH 041	DEPERE - SUAMICO	\$250,000 - \$499,999
								ORANGE LANE - GLORY ROAD	
								MAIN AVE INTCHG TMP	
								MAJORS	NAT'L HWY SYSTEM
2011	1133-06-81	06/14/11	302	LET	RECSTE	0.542	USH 041	DEPERE - SUAMICO	\$750,000 - \$999,999
								ORANGE LANE - GLORY ROAD	
								CTH G/MIDVALLEY DR RE-ALIGNMENT	
								MAJORS	NAT'L HWY SYSTEM

2011-2014 Final STIP Project Listing

**NE Region
BROWN County**

Year	Project	Schd Dt	Pgm	Contract Type	Concept	Net Miles	HWY	Project Description WISDOT Program	Estimate Anticipated Funding
2011	1133-06-90	02/25/11	302	SFA	RECSTE	0.542	USH 041	DEPERE - SUAMICO	\$0 - \$99,999
								ORANGE LANE - GLORY ROAD	
								LAW ENFORCEMENT MITIGATION	
								MAJORS	NON-FEDERAL
2011	1133-09-40	01/25/11	302	UTL	RECSTE	3.030	USH 041	DEPERE - SUAMICO	\$250,000 - \$499,999
								GLORY ROAD - MORRIS AVENUE	
								GLORY ROAD - MORRIS AVENUE UTL	
								MAJORS	NON-FEDERAL
2011	1133-09-41	07/25/11	302	UTL	RECSTE	3.030	USH 041	DEPERE - SUAMICO	\$250,000 - \$499,999
								GLORY ROAD - MORRIS AVENUE	
								GLORY ROAD - MORRIS AVENUE UTL	
								MAJORS	NON-FEDERAL
2011	1133-09-72	05/10/11	302	LET	RECSTE	0.030	USH 041	DEPERE - SUAMICO	\$2,000,000 - \$2,999,999
								GLORY RD- MORRIS AVE	
								GLORY RD BRIDGE B-05-615	
								MAJORS	NAT'L HWY SYSTEM
2011	1133-09-75	05/10/11	302	LET	RECSTE	0.630	USH 041	DEPERE - SUAMICO	\$1,000,000 - \$1,999,999
								GLORY ROAD - MORRIS AVENUE	
								DUTCHMAN'S CREEK BOX CULVERT	
								MAJORS	NAT'L HWY SYSTEM
2011	1133-10-22	07/25/11	302	R/E	RECSTE	0.090	USH 041	DEPERE - SUAMICO	\$100,000 - \$249,999
								MEMORIAL DRIVE - CTH M	
								CTH M INTCHG R/E	
								MAJORS	NON-FEDERAL
2011	1133-11-43	06/25/11	302	UTL	RECSTE	3.390	USH 041	DEPERE - SUAMICO	\$0 - \$99,999
								MEMORIAL DRIVE - CTH M	
								ATC TRANSMISSION LINE RE-ALIGNMENT	

2011-2014 Final STIP Project Listing

**NE Region
BROWN County**

Year	Project	Schd Dt	Pgm	Contract Type	Concept	Net Miles	HWY	Project Description WISDOT Program	Estimate Anticipated Funding
								MAJORS	NON-FEDERAL
2011	9202-08-84	12/13/11	302	LET	RECSTE	0.550	USH 041	DEPERE - SUAMICO	\$4,000,000 - \$4,999,999
								WIS 29 RELOCATION US 41 CTH J	
								DUCK CREEK B-05-650 & 651	
								MAJORS	NAT'L HWY SYSTEM
2012	1133-03-79	07/10/12	302	LET	RECSTE	1.150	USH 041	DEPERE - SUAMICO	\$250,000 - \$499,999
								MORRIS AVENUE - NINTH STREET	
								MORRIS AVENUE - NINTH STREET TMP	
								MAJORS	NAT'L HWY SYSTEM
2012	1133-03-86	02/14/12	302	LET	RECSTE	0.300	USH 041	DEPERE - SUAMICO	\$100,000 - \$249,999
								MORRIS AVE - MEMORIAL DRIVE	
								MASON ST IC LIGHTING	
								MAJORS	NAT'L HWY SYSTEM
2012	1133-06-71	01/10/12	302	LET	RECSTE	10.240	USH 041	DEPERE - SUAMICO	\$35,000,000 - \$39,999,999
								ORANGE LANE - GLORY ROAD	
								ORANGE LANE-GLORY ROAD MAINLINE	
								MAJORS	NAT'L HWY SYSTEM
2012	1133-06-75	01/10/12	302	LET	RECSTE	0.040	USH 041	DEPERE - SUAMICO	\$750,000 - \$999,999
								ORANGE LN-GLORY RD 119/120	
								ASHLAND AVE B05-119/120 PAINTING	
								MAJORS	NAT'L HWY SYSTEM
2012	1133-06-80	01/10/12	302	LET	RECSTE	0.470	USH 041	DEPERE - SUAMICO	\$5,000,000 - \$5,999,999
								ORANGE LANE - GLORY ROAD	
								MAIN AVE (CTH G) INTCHG	
								MAJORS	NAT'L HWY SYSTEM
2012	1133-06-83	07/10/12	302	LET	RECSTE	0.470	USH 041	DEPERE - SUAMICO	\$100,000 - \$249,999
								ORANGE LANE - GLORY ROAD	

**2011-2014 Final STIP Project Listing
NE Region
BROWN County**

Year	Project	Schd Dt	Pgm	Contract Type	Concept	Net Miles	HWY	Project Description WISDOT Program	Estimate Anticipated Funding
								MAIN AVE INTCHG LIGHTING	
								MAJORS	NAT'L HWY SYSTEM
2012	1133-06-84	01/10/12	302	LET	RECSTE	0.470	USH 041	DEPERE - SUAMICO	\$750,000 - \$999,999
								ORANGE LANE - GLORY ROAD	
								MAIN AVE INTCHG STORMWATER POND	
								MAJORS	NAT'L HWY SYSTEM
2012	1133-06-86	01/10/12	302	LET	RECSTE	0.470	USH 041	DEPERE - SUAMICO	\$250,000 - \$499,999
								ORANGE LANE - GLORY ROAD	
								MAIN AVE PARK & RIDE	
								MAJORS	NAT'L HWY SYSTEM
2012	1133-06-87	07/10/12	302	LET	RECSTE	3.590	USH 041	DEPERE - SUAMICO	\$500,000 - \$749,999
								ORGANGE LANE - GLORY ROAD	
								ORANGE LN - GLORY ROAD FENCING	
								MAJORS	NAT'L HWY SYSTEM
2012	1133-06-91	02/25/12	302	SFA	RECSTE	0.542	USH 041	DEPERE - SUAMICO	\$750,000 - \$999,999
								ORANGE LANE - GLORY ROAD	
								LAW ENFORCEMENT MITIGATION	
								MAJORS	NON-FEDERAL
2012	1133-07-71	04/10/12	302	LET	RECSTE	5.110	USH 041	DEPERE - SUAMICO	\$0 - \$99,999
								NOISE WALLS	
								NOISE WALLS	
								MAJORS	NAT'L HWY SYSTEM
2012	1133-09-77	07/10/12	302	LET	RECSTE	3.030	USH 041	DEPERE- SUAMICO	\$1,000,000 - \$1,999,999
								GLORY ROAD - MORRIS AVENUE	
								GLORY ROAD - MORRIS AVE TMP	
								MAJORS	NAT'L HWY SYSTEM
2012	1133-10-21	07/25/12	302	R/E	RECSTE	3.610	USH 041	DEPERE - SUAMICO	\$5,000,000 - \$5,999,999

2011-2014 Final STIP Project Listing

**NE Region
BROWN County**

Year	Project	Schd Dt	Pgm	Contract Type	Concept	Net Miles	HWY	Project Description WISDOT Program	Estimate Anticipated Funding
								MEMORIAL DRIVE - CTH M	
								MEMORIAL DRIVE -CTH M R/E	
								MAJORS	NON-FEDERAL
2012	1133-11-71	07/10/12	302	LET	BRSHRM	0.180	USH 041	DEPERE - SUAMICO	\$15,000,000 - \$16,999,999
								MEMORIAL DRIVE - CTH M	
								IH 43 EARLY STEEL FABRICATION	
								MAJORS	NAT'L HWY SYSTEM
2012	1150-56-71	03/13/12	303	LET	RECST	0.140	USH 041	GREEN BAY - ABRAMS	\$100,000 - \$249,999
								CTH B SB ENTRANCE RAMP	
								HSIP R/W-NO	
								SAFETY (REGULAR HSIP)	HIGHWAY SAFETY IMP P
2013	1133-03-70	07/09/13	302	LET	RECSTE	13.974	USH 041	DEPERE - SUAMICO	\$250,000 - \$499,999
								ORANGE LANE - CTH M	
								SALT STORAGE FACILITY	
								MAJORS	NON-FEDERAL
2013	1133-03-71	01/08/13	302	LET	RECSTE	4.060	USH 041	DEPERE - SUAMICO	\$40,000,000 - \$44,999,999
								MORRIS AVENUE - MEMORIAL DRIVE	
								LARSON RD - MEMORIAL DR MAINLINE	
								MAJORS	NAT'L HWY SYSTEM
2013	1133-03-73	01/08/13	302	LET	RECSTE	0.195	USH 041	DEPERE - SUAMICO	\$40,000,000 - \$44,999,999
								MORRIS AVENUE - MEMORIAL DRIVE	
								STH 29 IC(PACKERLAND DR - US41)	
								MAJORS	NAT'L HWY SYSTEM
2013	1133-03-74	04/25/13	302	SFA	RECSTE	0.195	USH 041	DEPERE - SUAMICO	\$500,000 - \$749,999
								MORRIS AVENUE - MEMORIAL DRIVE	
								ITS (FURNISHED)	
								MAJORS	NAT'L HWY SYSTEM

2011-2014 Final STIP Project Listing

**NE Region
BROWN County**

Year	Project	Schd Dt	Pgm	Contract Type	Concept	Net Miles	HWY	Project Description WISDOT Program	Estimate Anticipated Funding
2013	1133-03-75	01/08/13	302	LET	RECSTE	0.550	USH 041	DEPERE - SUAMICO	\$30,000,000 - \$34,999,999
								MORRIS AVENUE - MEMORIAL DRIVE	
								STH29 SYSTEM FLYOVER STEEL TUB STR	
								MAJORS	NAT'L HWY SYSTEM
2013	1133-03-77	07/09/13	302	LET	RECSTE	1.150	USH 041	DEPERE - SUAMICO	\$30,000,000 - \$34,999,999
								MORRIS AVENUE- NINTH STREET	
								MORRIS AVE - NINTH ST MAINLINE	
								MAJORS	NAT'L HWY SYSTEM
2013	1133-03-78	07/09/13	302	LET	RECSTE	3.250	USH 041	DEPERE - SUAMICO	\$8,000,000 - \$8,999,999
								MORRIS AVENUE - MEMORIAL DRIVE	
								LOMBARDI AVENUE - CTH VK INTCHG	
								MAJORS	NAT'L HWY SYSTEM
2013	1133-03-81	01/08/13	302	LET	RECSTE	3.310	USH 041	DEPERE - SUAMICO	\$20,000,000 - \$24,999,999
								MORRIS AVENUE - MEMORIAL DRIVE	
								COLLECTOR-DSTR RDW(MASON ST 2 WIS29	
								MAJORS	NAT'L HWY SYSTEM
2013	1133-03-90	02/25/13	302	SFA	RECSTE	0.195	USH 041	DEPERE - SUAMICO	\$750,000 - \$999,999
								MORRIS AVENUE - MEMORIAL DRIVE	
								LAW ENFORCEMENT MITIGATION	
								MAJORS	NON-FEDERAL
2013	1133-04-72	01/08/13	302	LET	RECSTE	0.550	USH 041	DEPERE - SUAMICO	\$500,000 - \$749,999
								MORRIS AVE - MEMORIAL DRIVE	
								US 41/STH 29 STORMWATER PONDS	
								MAJORS	NAT'L HWY SYSTEM
2013	1133-04-76	07/09/13	302	LET	RECSTE	0.420	USH 041	DEPERE - SUAMICO	\$100,000 - \$249,999
								MORRIS AVE - MEMORIAL DRIVE	
								LOMBARDI AVE INTCHG TMP	

**2011-2014 Final STIP Project Listing
NE Region
BROWN County**

Year	Project	Schd Dt	Pgm	Contract Type	Concept	Net Miles	HWY	Project Description WISDOT Program	Estimate Anticipated Funding
								MAJORS	NAT'L HWY SYSTEM
2013	1133-04-80	07/09/13	302	LET	RECSTE	0.020	USH 041	DEPERE - SUAMICO	\$250,000 - \$499,999
								MORRIS AVE - MEMORIAL DRIVE	
								NINTH STREET RECONSTRUCTION	
								MAJORS	NAT'L HWY SYSTEM
2013	1133-06-88	04/09/13	302	LET	RECST	0.010	USH 041	DEPERE - SUAMICO	\$750,000 - \$999,999
								ORANGE LANE - GLORY ROAD	
								GRANT ST RECONSTRUCTION	
								MAJORS	NAT'L HWY SYSTEM
2013	1133-09-71	07/09/13	302	LET	RECSTE	3.030	USH 041	DEPERE - SUAMICO	\$80,000,000 - \$99,999,999
								GLORY ROAD - MORRIS AVENUE	
								GLORY RD - MORRIS AVE MAINLINE	
								MAJORS	NAT'L HWY SYSTEM
2013	1133-09-73	07/25/13	302	SFA	RECSTE	3.030	USH 041	DEPERE - SUAMICO	\$1,000,000 - \$1,999,999
								GLORY ROAD- MORRIS AVENUE	
								ITS FURNISHED	
								MAJORS	NAT'L HWY SYSTEM
2013	1133-09-74	07/09/13	302	LET	RECSTE	0.010	USH 041	DEPERE - SUAMICO	\$3,000,000 - \$3,999,999
								GLORY RD - MORRIS AVE B05/109	
								HANSEN ROAD B-05-611	
								MAJORS	NAT'L HWY SYSTEM
2013	1133-09-76	07/09/13	302	LET	RECSTE	0.200	USH 041	DEPERE - SUAMICO	\$13,000,000 - \$13,999,999
								GLORY ROAD - MORRIS AVENUE	
								ONEIDA ST/CTH AAA INTCHG	
								MAJORS	NAT'L HWY SYSTEM
2013	1133-09-79	07/09/13	302	LET	RECSTE	0.200	USH 041	DEPERE - SUAMICO	\$0 - \$99,999
								GLORY ROAD - MORRIS AVE	

**2011-2014 Final STIP Project Listing
NE Region
BROWN County**

Year	Project	Schd Dt	Pgm	Contract Type	Concept	Net Miles	HWY	Project Description WISDOT Program	Estimate Anticipated Funding
								ONEIDA ST STORMWATER POND	
								MAJORS	NAT'L HWY SYSTEM
2013	1133-09-81	07/09/13	302	LET	RECSTE	0.200	USH 041	DEPERE - SUAMICO	\$100,000 - \$249,999
								GLORY ROAD - MORRIS AVE	
								ONEIDA ST INTCHG TMP	
								MAJORS	NAT'L HWY SYSTEM
2013	1133-09-83	07/09/13	302	LET	RECSTE	1.180	USH 041	DEPERE - SUAMICO	\$0 - \$99,999
								GLORY ROAD - MORRIS AVENUE	
								CORMIER & STH 172 STORMWATER POND	
								MAJORS	NAT'L HWY SYSTEM
2013	1133-10-40	01/25/13	302	UTL	RECSTE	3.610	USH 041	DEPERE - SUAMICO	\$1,000,000 - \$1,999,999
								MEMORIAL DRIVE - CTH M	
								CTH M INTCHG UTL	
								MAJORS	NON-FEDERAL
2013	1133-10-41	01/25/13	302	UTL	RECSTE	0.090	USH 041	DEPERE - SUAMICO	\$0 - \$99,999
								MEMORIAL DRIVE - CTH M	
								CTH M INTCHG UTL	
								MAJORS	NON-FEDERAL
2013	1133-10-42	01/25/13	302	UTL	RECSTE	3.390	USH 041	DEPERE - SUAMCIC	\$11,000,000 - \$11,999,999
								MEMORIAL DRIVE - CTH M	
								GBMSD RELOCATION (NORTH)	
								MAJORS	NON-FEDERAL
2013	1133-10-72	07/09/13	302	LET	RECSTE	0.310	USH 041	DEPERE - SUAMICO	\$17,000,000 - \$19,999,999
								MEMORIAL DRIVE - CTH M	
								LINEVILLE RD (CTH M) INTCHG	
								MAJORS	NAT'L HWY SYSTEM
2013	1133-10-74	01/08/13	302	LET	RECSTE	0.030	USH 041	DEPERE - SUAMICO	\$2,000,000 - \$2,999,999

2011-2014 Final STIP Project Listing

**NE Region
BROWN County**

Year	Project	Schd Dt	Pgm	Contract Type	Concept	Net Miles	HWY	Project Description WISDOT Program	Estimate Anticipated Funding
								MEMORIAL DRIVE - CTH M B05/129	
								LAKEVIEW DR B-05-129	
								MAJORS	NAT'L HWY SYSTEM
2013	1133-10-76	04/09/13	302	LET	RECSTE	3.390	USH 041	DEPERE - SUAMICO	\$13,000,000 - \$13,999,999
								MEMORIAL DRIVE - CTH M	
								MEMORIAL DR/CTH M MAINLINE TMP	
								MAJORS	NAT'L HWY SYSTEM
2013	1133-10-77	07/09/13	302	LET	RECSTE	0.950	USH 041	DEPERE - SUAMICO	\$11,000,000 - \$11,999,999
								MEMORIAL DR - CTH M	
								MEMORIAL DR-VELP AVE MAINLINE	
								MAJORS	NAT'L HWY SYSTEM
2013	1133-10-80	01/08/13	302	LET	RECSTE	0.320	USH 041	DEPERE - SUAMICO	\$0 - \$99,999
								MEMORIAL DRIVE - CTH M	
								ISLAND COURT CUL-DE-SAC	
								MAJORS	NAT'L HWY SYSTEM
2013	1133-10-81	07/09/13	302	LET	RECSTE	2.080	USH 041	DEPERE - SUAMICO	\$20,000,000 - \$24,999,999
								MEMORIAL DRIVE - CTH M	
								DUCK CREEK-LINEVILLE ROAD MAINLINE	
								MAJORS	NAT'L HWY SYSTEM
2013	1133-10-82	01/08/13	302	LET	RECSTE	0.030	USH 041	DEPERE - SUAMICO	\$250,000 - \$499,999
								MEMORIAL DRIVE - CTH M	
								LAKEVIEW DRIVE STORMWATER POND	
								MAJORS	NAT'L HWY SYSTEM
2013	1133-10-83	07/09/13	302	LET	RECSTE	3.620	USH 041	DEPERE - SUAMICO	\$100,000 - \$249,999
								MEMORIAL DRIVE - CTH M	
								MEMORIAL DR-LINEVILLE RD CLR&GRUB	
								MAJORS	NAT'L HWY SYSTEM

2011-2014 Final STIP Project Listing

**NE Region
BROWN County**

Year	Project	Schd Dt	Pgm	Contract Type	Concept	Net Miles	HWY	Project Description WISDOT Program	Estimate Anticipated Funding
2013	1133-11-76	01/08/13	302	LET	RECSTE	0.310	USH 041	DEPERE - SUAMICO	\$1,000,000 - \$1,999,999
								MEMORIAL DRIVE - CTH M	
								LINEVILLE RD INTCHG TMP	
								MAJORS	BRIDGE PROG 85% ON/O
2013	1133-11-86	07/09/13	302	LET	RECSTE	3.390	USH 041	DEPERE - SUAMICO	\$0 - \$99,999
								MEMORIAL DRIVE - CTH M	
								WETLAND MITIGATION SITE (V2)	
								MAJORS	NAT'L HWY SYSTEM
2014	1133-03-87	02/11/14	302	LET	RECSTE	3.310	USH 041	DEPERE - SUAMICO	\$250,000 - \$499,999
								COLLECTOR-DISTRIBUTOR ROADWAYS	
								US 41 COLLECTOR DSTRB LIGHTING	
								MAJORS	NAT'L HWY SYSTEM
2014	1133-03-89	07/08/14	302	LET	RECSTE	0.420	USH 041	DEPERE - SUAMICO	\$100,000 - \$249,999
								MORRIS AVE - MEMORIAL DRIVE	
								LOMBARDI AVE INTCHG LIGHTING	
								MAJORS	NAT'L HWY SYSTEM
2014	1133-04-71	02/11/14	302	LET	RECSTE	13.930	USH 041	DEPERE - SUAMICO	\$500,000 - \$749,999
								MORRIS AVE - MEMORIAL DRIVE	
								STH 29 SYSTEM IC LIGHTING	
								MAJORS	NAT'L HWY SYSTEM
2014	1133-04-81	07/08/14	302	LET	RECSTE	1.150	USH 041	DEPERE - SUAMICO	\$8,000,000 - \$8,999,999
								MORRIS AVE - MEMORIAL DRIVE	
								MORRIS AVE - NINTH ST NOISEWALLS	
								MAJORS	NAT'L HWY SYSTEM
2014	1133-04-82	07/08/14	302	LET	RECSTE	0.440	USH 041	DEPERE - SUAMICO	\$1,000,000 - \$1,999,999
								MORRIS AVE - MEMORIAL DRIVE	
								NINTH ST - MASON ST NOISEWALLS	

**2011-2014 Final STIP Project Listing
NE Region
BROWN County**

Year	Project	Schd Dt	Pgm	Contract Type	Concept	Net Miles	HWY	Project Description WISDOT Program	Estimate Anticipated Funding
								MAJORS	NHTSA GRANTS FOR SAF
2014	1133-09-78	07/08/14	302	LET	RECOND	0.200	USH 041	DEPERE - SUAMICO	\$100,000 - \$249,999
								GLORY ROAD - MORRIS AVE	
								ONEIDA ST INTCHG LIGHTING	
								MAJORS	NAT'L HWY SYSTEM
2014	1133-09-84	07/08/14	302	LET	RECSTE	1.740	USH 041	DEPERE - SUAMICO	\$7,000,000 - \$7,999,999
								GLORY ROAD - MORRIS AVE	
								STH 172 - MORRIS AVE NOISEWALLS	
								MAJORS	BRIDGE PROG 85% ON/O
2014	1133-09-90	02/25/14	302	SFA	RECSTE	3.030	USH 041	DEPERE - SUAMICO	\$500,000 - \$749,999
								GLORY ROAD - MORRIS AVENUE	
								LAW ENFORCEMENT MITIGATION	
								MAJORS	NON-FEDERAL
2014	1133-10-73	06/25/14	302	SFA	RECSTE	0.090	USH 041	DEPERE - SUAMICO	\$750,000 - \$999,999
								MEMORIAL DRIVE - CTH M	
								ITS (FURNISHED)	
								MAJORS	NAT'L HWY SYSTEM
2014	1133-10-78	01/14/14	302	LET	RECSTE	0.530	USH 041	DEPERE - SUAMICO	\$250,000 - \$499,999
								MEMORIAL DRIVE - CTH M	
								LINEVILLE RD INTCHG LIGHTING	
								MAJORS	NAT'L HWY SYSTEM
2014	1133-11-74	01/14/14	302	LET	RECSTE	0.180	USH 041	DEPERE - SUAMICO	\$30,000,000 - \$34,999,999
								MEMORIAL DRIVE - CTH M	
								IH 43 EARLY STRUCTURES/EARLY FILL	
								MAJORS	NAT'L HWY SYSTEM
2014	1133-11-75	01/14/14	302	LET	RECSTE	1.020	USH 041	DEPERE - SAUMICO	\$2,000,000 - \$2,999,999
								MEMORIAL DRIVE - CTH M	

2011-2014 Final STIP Project Listing

**NE Region
BROWN County**

Year	Project	Schd Dt	Pgm	Contract Type	Concept	Net Miles	HWY	Project Description WISDOT Program	Estimate Anticipated Funding
								BEAVER DAM CRK C & CRK REALIGNMENT	
								MAJORS	NAT'L HWY SYSTEM
2014	1133-11-77	07/08/14	302	LET	RECSTE	0.320	USH 041	DEPERE - SUAMICO	\$1,000,000 - \$1,999,999
								MEMORIAL DRIVE - CTH M	
								VELP AVE INTCHG TMP	
								MAJORS	BRIDGE PROG 85% ON/O
	1450-15-00		303	I/E	RECST	1.241	USH 141	MAIN STREET, CITY OF GREEN BAY	\$250,000 - \$499,999
								BAIRD STREET - FOX RIVER	
								STATE 3R	MINIMUM GUARANTEE
2011	1450-04-41	08/25/11	303	UTL	RECST	1.940	USH 141	VELP AVENUE, CITY OF GREEN BAY	\$0 - \$99,999
								NORWOOD AVE-MILITARY AVENUE	
								PARCEL #201, C OF GREEN BAY	
								STATE 3R	NON-FEDERAL
2011	1450-04-42	08/25/11	303	UTL	RECST	1.940	USH 141	VELP AVENUE, CITY OF GREEN BAY	\$0 - \$99,999
								NORWOOD AVE-MILITARY AVENUE	
								C OF GREEN BAY, PARCEL#202 NETLEC	
								STATE 3R	NON-FEDERAL
2011	1450-04-43	08/25/11	303	UTL	RECST	1.940	USH 141	VELP AVENUE, CITY OF GREEN BAY	\$0 - \$99,999
								NORWOOD AVE-MILITARY AVENUE	
								AT&TWISCONSIN, PARCEL #203	
								STATE 3R	NON-FEDERAL
2011	1450-04-44	08/25/11	303	UTL	RECST	1.940	USH 141	VELP AVENUE, CITY OF GREEN BAY	\$0 - \$99,999
								NORWOOD AVE-MILITARY AVENUE	
								ATC, PARCEL #204	
								STATE 3R	NON-FEDERAL
2011	1450-04-45	08/25/11	303	UTL	RECST	1.940	USH 141	VELP AVENUE, CITY OF GREEN BAU	\$0 - \$99,999

2011-2014 Final STIP Project Listing

**NE Region
BROWN County**

Year	Project	Schd Dt	Pgm	Contract Type	Concept	Net Miles	HWY	Project Description WISDOT Program	Estimate Anticipated Funding
								NORWOOD ACE-MILITARY AVENUE	
								WPS GAS PARCEL #210 WPS GAS	
								STATE 3R	NON-FEDERAL
2011	1450-04-71	12/13/11	303	LET	RECST	1.940	USH 141	VELP AVENUE, CITY OF GREEN BAY	\$8,000,000 - \$8,999,999
								NORWOOD AVENUE-MILITARY AVENUE	
								R/W-YES BY CITY	
								STATE 3R	STP ANY AREA
2012	1450-04-72	05/25/12	303	MIS	RECST	1.940	USH 141	VELP AVENUE, CITY OF GREEN BAY	\$100,000 - \$249,999
								NORWOOD AVENUE-MILITARY AVENUE	
								WPS INSTALLED LIGHTING	
								STATE 3R	NON-FEDERAL
2012	1450-06-72	05/25/12	303	MIS	RECST	0.950	USH 141	VELP AVENUE, VILLAGE OF HOWARD	\$0 - \$99,999
								MILITARY AVENUE - USH 41	
								WPS INSTALLED STREET LIGHTING	
								STATE 3R	NON-FEDERAL
2013	1450-07-21	01/25/13	303	R/E	MISC	0.339	USH 141	CTH R - IH 43	\$500,000 - \$749,999
								IH 43 - STH 29	
								STATE 3R	NON-FEDERAL
2011	1000-83-32	05/10/11	305	LET	TOPM	0.000	VAR HWY	EXPOXY PAVEMENT MARKING	\$250,000 - \$499,999
								VARIOUS HIGHWAYS	
								STATE HIGHWAY OPERATIONS PROGRAM	STP ANY AREAS

**2011-2014 Final STIP Project Listing
NE Region
CALUMET County**

Year	Project	Schd Dt	Pgm	Contract Type	Concept	Net Miles	HWY	Project Description WISDOT Program	Estimate Anticipated Funding
2011	4050-14-71	12/13/11	303	LET	MISC	0.070	NON HWY	SHERWOOD - KAUKAUNA	\$0 - \$99,999
								STH 55 & STH 114 PARK AND RIDE	
								R/W-NO	
								STATE 3R	STP ANY AREA
	4050-11-00		303	I/E	RECST	0.860	STH 055	MILITARY ROAD, VILLAGE OF SHERWOOD	\$100,000 - \$249,999
								STH 114 - CTH M	
								STATE 3R	MINIMUM GUARANTEE
	4050-15-00		303	I/E	RESURF	2.090	STH 055	SHERWOOD-KAUKAUNA	\$0 - \$99,999
								SHERWOOD NVL-USH 10	
								STH 55	
								STATE 3R	STP ANY AREAS
2011	4495-01-60	12/13/11	303	LET	RDMTN	2.070	STH 055	SHERWOOD-USH 10	\$750,000 - \$999,999
								WCPL SHERWOOD-USH 10	
								RW-NO	
								STATE 3R	NON-FEDERAL
	4670-04-00		303	I/E	RECST	0.000	STH 114	CTH N - SHERWOOD	\$750,000 - \$999,999
								USH 10 - N CPL SHERWOOD	
								ADD LANES	
								STATE 3R	MINIMUM GUARANTEE
2011	4670-06-71	12/13/11	303	LET	MISC	0.050	STH 114	MENASHA - SHERWOOD	\$1,000,000 - \$1,999,999
								STH 114 INTERSECTION WITH STH 55	
								R/W - YES	
								STATE 3R	STP ANY AREA
2011	4670-07-71	05/10/11	303	LET	MISC	0.010	STH 114	MENASHA - SHERWOOD	\$2,000,000 - \$2,999,999
								STH 114 & CTH "N" INTERSECTION	
								R/W-YES	

2011-2014 Final STIP Project Listing

**NE Region
CALUMET County**

Year	Project	Schd Dt	Pgm	Contract Type	Concept	Net Miles	HWY	Project Description WISDOT Program	Estimate Anticipated Funding
								STATE 3R	STP STATE FLEXIBLE O
	4685-27-00		303	I/E	MISC	0.100	STH 441	CITY OF APPLETON	\$0 - \$99,999
								TELULAH AVENUE OVERPASS	
								DESIGN-MISC R/E-NO	
								BACKBONE - NON-SE WI	NON-FEDERAL
2012	4685-27-71	05/08/12	303	LET	MISC	0.100	STH 441	CITY OF APPLETON	\$250,000 - \$499,999
								TELULAH AVENUE OVERPASS	
								CONSTRUCTION-MISC RW-NO	
								BACKBONE - NON-SE WI	NAT'L HWY SYSTEM
2011	4992-00-46	04/25/11	214	LLC	MISC	2.040	USH 010	NORTHSHORE EXT OF FRIENDSHIP TRAIL	\$250,000 - \$499,999
								WI105	
								R/W-YES HPP PROJECT	
								LOCAL ENHANCEMENTS	HIGH PRIORITY PROJEC
2012	1500-25-71	02/14/12	303	LET	RECST	1.950	USH 010	RYAN STREET, CITY OF BRILLION	\$4,000,000 - \$4,999,999
								CTH HR - ECPL	
								R/W-NO BY CITY	
								STATE 3R	NAT'L HWY SYSTEM
2012	1500-32-71	11/13/12	303	LET	MISC	0.010	USH 010	APPLETON - MANITOWOC	\$2,000,000 - \$2,999,999
								USH 10 & STH 32/57 INTERSECTION	
								R/W-YES	
								STATE 3R	NAT'L HWY SYSTEM
	4100-25-00		303	I/E	RESURF	0.360	USH 151	W. MAIN STREET, CITY OF CHILTON	\$0 - \$99,999
								HEIMANN STREE - STH 32/57	
								STATE 3R	MINIMUM GUARANTEE

2011-2014 Final STIP Project Listing

**NE Region
DOOR County**

Year	Project	Schd Dt	Pgm	Contract Type	Concept	Net Miles	HWY	Project Description WISDOT Program	Estimate Anticipated Funding
2011	4409-10-71	01/25/11	206	LFA	RECOND	0.000	CTH S	CTH S/TOWN OF FORESTVILLE	\$750,000 - \$999,999
								SOUTH COUNTY LINE - MAPLEWOOD RD	
								STP RURAL	
								STP RURAL	STP NON-URBAN
2011	4997-00-35	03/25/11	214	C/E	MISC	0.000	NON HWY	AHNAPEE TRAIL EXTENSION	\$0 - \$99,999
								UTAH STREET - MICHIGAN STREET	
								LOCAL ENHANCEMENTS	STP ENHANCEMENT
2011	4997-00-36	04/25/11	214	LLC	MISC	0.000	NON HWY	AHNAPEE TRAIL EXTENSION	\$100,000 - \$249,999
								UTAH STREET - MICHIGAN STREET	
								BIKE/PED	
								LOCAL ENHANCEMENTS	STP ENHANCEMENT
	4140-20-01		303	I/E	MISC	10.920	STH 042	GREEN BAY RD, CITY OF STURGEON BAY	\$500,000 - \$749,999
								CTH MM - E JORNS ROAD	
								STATE 3R	STP ANY AREAS
	4140-20-02		303	I/E	RECST	1.290	STH 042	GREEN BAY RD, CITY OF STURGEON BAY	\$250,000 - \$499,999
								MICHIGAN STREET - EGG HARBOR ROAD	
								STATE 3R	STP ANY AREAS
	4430-09-30		303	I/E	BRSHRM	0.210	STH 042	CITY OF STURGEON BAY	\$0 - \$99,999
								STURGEON BAY CANAL BRIDGE	
								STATE LOW COST BRIDGE	STP ANY AREAS
2011	4140-20-22	12/25/11	303	R/E	MISC	10.920	STH 042	GREEN BAY RD, CITY OF STURGEON BAY	\$0 - \$99,999
								CTH MM - E JORNS ROAD	

2011-2014 Final STIP Project Listing

**NE Region
DOOR County**

Year	Project	Schd Dt	Pgm	Contract Type	Concept	Net Miles	HWY	Project Description WISDOT Program	Estimate Anticipated Funding
								STATE 3R	NON-FEDERAL
2012	4140-19-71	09/11/12	303	LET	RESURF	9.600	STH 042	GIBRALTAR - SISTER BAY	\$2,000,000 - \$2,999,999
								BLUFF LN - COUNTRY WALK DR	
								R/W-YES	
								STATE 3R	STP ANY AREA
2012	4140-20-23	12/25/12	303	R/E	RECST	1.290	STH 042	GREEN BAY RD, CITY OF STURGEON BAY	\$100,000 - \$249,999
								MICHIGAN STREET - EGG HARBOR ROAD	
								STATE 3R	NON-FEDERAL
2012	4140-20-72	12/11/12	303	LET	MISC	10.920	STH 042	GREEN BAY RD, CITY OF STURGEON BAY	\$4,000,000 - \$4,999,999
								CTH MM - E JORNS ROAD	
								STATE 3R	STP ANY AREAS
2012	4140-25-60	01/10/12	303	LET	BRRHB	0.320	STH 042	STURGEON BAY VIEW BRIDGE	\$1,000,000 - \$1,999,999
								STURGEON BAY VIEW BRIDGE	
								B-15-0004	
								STATE LOW COST BRIDGE	(117) BRIDGE 15% OFF
2012	4610-06-71	12/11/12	303	LET	RECST	0.650	STH 042	VILLAGE OF SISTER BAY	\$2,000,000 - \$2,999,999
								COUNTRY WALK DRIVE - SCANDIA ROAD	
								R/W - ?	
								STATE 3R	STP ANY AREA
2013	4140-23-00	09/25/13	303	C/E	MISC	0.270	STH 042	STURGEON BAY VIEW BRIDGE	\$100,000 - \$249,999
								PLC UPGRADES	
								STATE LOW COST BRIDGE	STP ANY AREA
2014	4140-20-73	12/09/14	303	LET	RECST	1.290	STH 042	GREEN BAY RD, CITY OF STURGEON BAY	\$2,000,000 - \$2,999,999
								MICHIGAN STREET - EGG HARBOR ROAD	

**2011-2014 Final STIP Project Listing
NE Region
DOOR County**

Year	Project	Schd Dt	Pgm	Contract Type	Concept	Net Miles	HWY	Project Description WISDOT Program	Estimate Anticipated Funding
								STATE 3R	STP ANY AREAS
	4150-18-00		303	I/E	RESURF	6.300	STH 057	JACKSONPORT-BAILEY'S HARBOR	\$100,000 - \$249,999
								STH V-SUMMIT ROAD	
								STATE 3R	STP ANY AREAS
	4150-20-00		303	I/E	RESURF	14.340	STH 057	NORTH JUNCTION - JACKSON PORT	\$100,000 - \$249,999
								CTH P - SUMMIT ROAD	
								STATE 3R	STP ANY AREAS
2012	4150-17-21	10/25/12	303	R/E	RESURF	8.130	STH 057	BAILEYS HARBOR - SISTER BAY	\$0 - \$99,999
								CTH Q - STH 42	
								STATE 3R	STP ANY AREAS
2014	4150-17-71	12/09/14	303	LET	RESURF	8.130	STH 057	BAILEYS HARBOR - SISTER BAY	\$4,000,000 - \$4,999,999
								CTH Q - STH 42	
								STATE 3R	STP ANY AREAS
2011	4997-02-00	01/25/11	217	C/E	MISC	0.000	TWN RD	SIDEWALK ADDITION - EDUCATION PROG.	\$0 - \$99,999
								CITY OF STURGEON BAY	
								SRTS	
								SAFE ROUTES TO SCHOOL	SAFE ROUTES TO SCHOO
2011	4997-02-71	05/25/11	217	LLC	MISC	0.000	TWN RD	SIDEWALK ADDITION - EDUCATION PROG.	\$100,000 - \$249,999
								CITY OF STURGEON BAY	
								SRTS	
								SAFE ROUTES TO SCHOOL	SAFE ROUTES TO SCHOO
2012	4140-22-71	01/10/12	303	LET	BRRHB	0.000	VAR HWY	CITY & TOWN OF STURGEON BAY	\$1,000,000 - \$1,999,999

2011-2014 Final STIP Project Listing

**NE Region
DOOR County**

Year	Project	Schd Dt	Pgm	Contract Type	Concept	Net Miles	HWY	Project Description WISDOT Program	Estimate Anticipated Funding
								STURGEON BAY LIFT STRUCTURES	
								REMOTE OPERATIONS CONVERSION	
								STATE LOW COST BRIDGE	NON-FEDERAL

**2011-2014 Final STIP Project Listing
NE Region
FOND DU LAC County**

Year	Project	Schd Dt	Pgm	Contract Type	Concept	Net Miles	HWY	Project Description WISDOT Program	Estimate Anticipated Funding
2011	3822-01-71	08/09/11	205	LET	BRRPL	0.020	CTH T	CTH T BRIDGE & APPROACHES	\$100,000 - \$249,999
								T. LAMARTINE, FOND DU LAC RIVER	
								P-20-0917, R/W=YES	
								LOCAL LOW COST BRIDGE	BRIDGE 65% ON SYS
2012	4813-01-71	05/08/12	206	LET	RECST	0.500	CTH V	CTH V	\$1,000,000 - \$1,999,999
								0.5 MILES SOUTH OF CTH F TO CTH F	
								STP-RURAL,R/W=Y, INCLUDE ADJ CTH F	
								STP RURAL	STP ANY AREA
2011	4831-04-21	01/25/11	205	R/E	MISC	0.000	CTH VV	PIONEER ROAD RAIL SEPARATION	\$500,000 - \$749,999
								HICKORY STREET - MAIN STREET	
								EARMARK R\$L	
								STP URBAN 50,000 - 200,000	NON-FEDERAL
2011	4831-04-50	04/25/11	205	R/R	MISC	0.000	CTH VV	CTH VV; WEST PIONEER ROAD	\$1,000,000 - \$1,999,999
								HICKORY STREET - MAIN STREET	
								CROSSING 179037M/690099P	
								STP URBAN 50,000 - 200,000	NON-FEDERAL
2011	4831-04-71	05/10/11	205	LET	MISC	0.000	CTH VV	CTH VV; WEST PIONEER ROAD	\$8,000,000 - \$8,999,999
								HICKORY STREET - MAIN STREET	
								HPPS WI078 & WI138	
								STP URBAN 50,000 - 200,000	HIGH PRIORITY PROJEC
2011	4857-07-71	05/10/11	205	LET	BRRPL	0.000	CTH VV	CTH VV; WEST PIONEER ROAD	\$1,000,000 - \$1,999,999
								E. BRANCH FOND DU LAC RIVER	
								HPP WI138 FFY2005-09 \$	
								LOCAL LOW COST BRIDGE	HIGH PRIORITY
2011	3823-02-71	12/13/11	205	LET	BRRPL	0.030	CTH Y	CTH Y BRIDGE & APPROACHES	\$100,000 - \$249,999
								V. OF OAKFIELD, CAMP GROUND CREEK	
								B-20-0683	

**2011-2014 Final STIP Project Listing
NE Region
FOND DU LAC County**

Year	Project	Schd Dt	Pgm	Contract Type	Concept	Net Miles	HWY	Project Description WISDOT Program	Estimate Anticipated Funding
								LOCAL LOW COST BRIDGE	BRIDGE 65% ON SYS
2011	3824-01-21	01/25/11	206	R/E	RECST	0.000	NON HWY	WILD GOOSE PRAIRIE TRAIL CONNECTOR	\$500,000 - \$749,999
								HICKORY STREET - MARTIN AVENUE	
								R&L	
								STP URBAN 50,000 - 200,000	STP UNDER 200,000
2011	3824-01-71	05/10/11	206	LET	RECST	0.000	NON HWY	WILD GOOSE PRAIRIE TRAIL CONNECTOR	\$250,000 - \$499,999
								HICKORY STREET - MARTIN AVENUE	
								STP URBAN 50,000 - 200,000	STP UNDER 200,000
	1430-18-00		303	I/E	RESURF	11.830	STH 023	ROSENDALE - USH 41	\$250,000 - \$499,999
								STH 26-N ROLLING MEADOWS DR/CTH VVV	
								RESURF	
								STATE 3R	NAT'L HWY SYSTEM
	1431-02-04		303	I/E	BRRHB	0.760	STH 023	GREEN LAKE CO LINE - CITY OF RIPON	\$0 - \$99,999
								CTH PP - ARCADE GLENN ROAD	
								P/E BRIDGE DESIGN NOT ON HBRRP LIST	
								STATE LOW COST BRIDGE	STP NON-URBAN
2011	1430-22-00	01/25/11	303	C/E	MISC	2.070	STH 023	CORRIDOR STUDY STH 23	\$250,000 - \$499,999
								TOWN LINE ROAD-USH 41	
								CORRIDOR STUDY	
								STATE 3R	NAT'L HWY SYSTEM
2011	1431-02-22	04/25/11	303	R/E	RECST	0.760	STH 023	GREEN LAKE CO LINE - CITY OF RIPON	\$0 - \$99,999
								CTH PP - ARCADE GLENN ROAD	
								R/W	
								STATE 3R	NON-FEDERAL
2011	1440-15-40	07/25/11	302	UTL	MISC	0.000	STH 023	STH 67 - USH 41	\$5,000,000 - \$5,999,999
								ECL - CTH K	

**2011-2014 Final STIP Project Listing
NE Region
FOND DU LAC County**

Year	Project	Schd Dt	Pgm	Contract Type	Concept	Net Miles	HWY	Project Description WISDOT Program	Estimate Anticipated Funding
								MAJORS	NON-FEDERAL
2012	1430-16-00	07/25/12	303	C/E	MISC	18.050	STH 023	RIPON - FOND DU LAC	\$100,000 - \$249,999
								STH 23 CORRIDOR STUDY	
								PLANNING STUDY	
								BACKBONE - NON-SE WI	NAT'L HWY SYSTEM
2013	1431-02-42	03/25/13	303	UTL	RECST	0.760	STH 023	GREEN LAKE CO LINE - CITY OF RIPON	\$0 - \$99,999
								CTH PP - ARCADE GLENN ROAD	
								UTL	
								STATE 3R	NON-FEDERAL
2013	1431-02-72	11/12/13	303	LET	RECST	0.760	STH 023	GREEN LAKE CO LINE - CITY OF RIPON	\$1,000,000 - \$1,999,999
								CTH PP - ARCADE GLENN ROAD	
								RECONSTRUCTION	
								STATE 3R	NAT'L HWY SYSTEM
2013	1431-02-74	11/12/13	303	LET	BRRHB	0.760	STH 023	GREEN LAKE CO LINE - CITY OF RIPON	\$100,000 - \$249,999
								CTH PP - ARCADE GLENN ROAD	
								REHAB NOT ON HBRRP LIST	
								STATE LOW COST BRIDGE	NAT'L HWY SYSTEM
2014	1440-15-72	03/11/14	302	LET	RECST	9.300	STH 023	FOND DU LAC - PLYMOUTH	\$15,000,000 - \$16,999,999
								TAFT ROAD - EAST COUNTY LINE	
								GRADING R/W - YES	
								MAJORS	NAT'L HWY SYSTEM
2014	1440-15-73	07/08/14	302	LET	RECST	9.300	STH 023	FOND DU LAC - PLYMOUTH	\$20,000,000 - \$24,999,999
								TAFT ROAD - EAST COUNTY LINE	
								BASE/PAVE R/W-NO	
								MAJORS	NAT'L HWY SYSTEM
	1390-00-29		303	I/E	MISC	19.050	STH 026	STH 26	\$100,000 - \$249,999

**2011-2014 Final STIP Project Listing
NE Region
FOND DU LAC County**

Year	Project	Schd Dt	Pgm	Contract Type	Concept	Net Miles	HWY	Project Description WISDOT Program	Estimate Anticipated Funding
								USH 151 TO NORTH COUNTY LINE	
								CONTROLLED ACCESS PLATS	
								STATE 3R	NON-FEDERAL
2014	6110-05-70	12/09/14	303	LET	RECOND	4.960	STH 044	RIPON - OSHKOSH	\$4,000,000 - \$4,999,999
								RIPON TO N FOND DU LAC COUNTY LINE	
								R/W - YES	
								STATE 3R	STP ANY AREA
2014	6090-07-50	12/25/14	303	R/R	MISC	0.056	STH 049	WCPL WAUPUN - S CPL BRANDON	\$0 - \$99,999
								WSOR RR XING SURFACE	
								STATE 3R	STP ANY AREA
2014	6090-07-51	12/25/14	303	R/R	MISC	0.056	STH 049	WCPL WAUPUN - S CPL BRANDON	\$100,000 - \$249,999
								WSOR RR XING SIGNALS	
								STATE 3R	STP ANY AREA
2014	6090-07-71	12/09/14	303	LET	RESURF	6.940	STH 049	WAUPUN - BRANDON	\$3,000,000 - \$3,999,999
								WCPL WAUPUN - S CPL BRANDON	
								R/W-NO	
								STATE 3R	STP ANY AREA
	4090-06-00		303	I/E	RECST	1.560	STH 067	VILLAGE OF CAMPBELLSPORT	\$250,000 - \$499,999
								BAUMANN STREET - SUNSET DRIVE	
								STATE 3R	MINIMUM GUARANTEE
2011	4530-07-71	05/10/11	303	LET	MISC	2.480	STH 067	STH 67	\$100,000 - \$249,999
								STH 45 & BIRCHWOOD DRIVE	
								C-20-0080/0081 R/W-N	
								STATE 3R	STP ANY AREAS

**2011-2014 Final STIP Project Listing
NE Region
FOND DU LAC County**

Year	Project	Schd Dt	Pgm	Contract Type	Concept	Net Miles	HWY	Project Description WISDOT Program	Estimate Anticipated Funding
	4110-22-00		303	I/E	RECOND	7.090	STH 175	BYRON - FOND DU LAC	\$100,000 - \$249,999
								SCL - USH 151 BYPASS	
								STATE 3R	MINIMUM GUARANTEE
2011	4120-08-71	05/10/11	303	LET	MISC	0.890	STH 175	STH 175	\$100,000 - \$249,999
								N CTH B (EAST) & N CTH B (WEST)	
								C-20-0082/0083 R/W-N	
								STATE 3R	STP ANY AREAS
2014	4110-22-71	12/09/14	303	LET	RECOND	6.150	STH 175	BYRON - FOND DU LAC	\$2,000,000 - \$2,999,999
								SCL - USH 151 BYPASS	
								R/W-NO	
								STATE 3R	STP ANY AREA
	1100-13-00		303	I/E	BRRHB	0.000	USH 041	USH 41	\$100,000 - \$249,999
								CTH OOO OVERPASS	
								BACKBONE - NON-SE WI	MINIMUM GUARANTEE
	4110-28-00		303	I/E	RESURF	7.420	USH 045	FOND DU LAC-OSHKOSH	\$100,000 - \$249,999
								SCOTT STREET-NCL	
								RESURF	
								STATE 3R	STP ANY AREAS

2011-2014 Final STIP Project Listing

NE Region

KEWAUNEE County

Year	Project	Schd Dt	Pgm	Contract Type	Concept	Net Miles	HWY	Project Description WISDOT Program	Estimate Anticipated Funding
	1470-24-00		303	I/E	RESURF	0.860	STH 042	C KEWAUNEE, MAIN STREET	\$0 - \$99,999
								MILLER STREET-DUVALL STREET	
								STH 42	
								STATE 3R	STP ANY AREAS
	1470-25-00		303	I/E	RESURF	9.480	STH 042	SCL-KEWAUNEE	\$100,000 - \$249,999
								SCL-SOUTH CITY LIMITS KEWAUNEE	
								STATE 3R	STP ANY AREAS
	4130-11-00		303	I/E	RESURF	12.780	STH 054	LUXEMBURG - ALGOMA	\$100,000 - \$249,999
								VALLEY ROAD - SUNSET AVENUE	
								STATE 3R	STP ANY AREAS

**2011-2014 Final STIP Project Listing
NE Region
MANITOWOC County**

Year	Project	Schd Dt	Pgm	Contract Type	Concept	Net Miles	HWY	Project Description WISDOT Program	Estimate Anticipated Funding
								SAFETY (REGULAR HSIP)	HIGHWAY SAFETY IMP P
	4085-35-00		303	I/E	RESURF	3.720	STH 032	HOWARD GROVE-KIEL	\$0 - \$99,999
								STH 32/57 SOUTH JUNCTION-STH 67	
								STH 32	
								STATE 3R	STP ANY AREAS
	4570-12-00		303	I/E	RESURF	0.930	STH 042	WALDO BLVD., CITY OF MANITOWOC	\$100,000 - \$249,999
								8TH STREET - MARITIME DRIVE	
								STATE 3R	STP ANY AREA
2011	4570-05-42	03/25/11	303	UTL	RESURF	14.660	STH 042	SOUTH COUNTY LINE - MANITOWOC	\$0 - \$99,999
								SOUTH COUNTY LINE - USH 151	
								PARCEL 302, WPS-ELECTRICAL	
								STATE 3R	NON-FEDERAL
2011	4570-05-71	03/08/11	303	LET	RESURF	14.610	STH 042	SOUTH COUNTY LINE - MANITOWOC	\$7,000,000 - \$7,999,999
								SOUTH COUNTY LINE - USH 151	
								R/W-CLEAR RESUR; REPLACE CULVERTS	
								STATE 3R	STP-<200,000 S-LU EX
2014	4337-11-71	01/14/14	303	LET	RECST	0.240	STH 310	14TH STREET, CITY OF TWO RIVERS	\$750,000 - \$999,999
								HAWETHORNE ST - MADISON ST	
								R/W - NO	
								STATE 3R	STP ANY AREA
2014	4337-11-72	01/14/14	303	LET	RESURF	0.750	STH 310	HAWETHORNE STREET, C. OF TWO RIVERS	\$500,000 - \$749,999
								COLUMBUS ST. - 14TH ST.	
								R/W - NO	
								STATE 3R	STP ANY AREA
2014	4337-11-73	01/14/14	303	LET	RECST	0.240	STH 310	14TH STREET, CITY OF TWO RIVERS	\$250,000 - \$499,999
								HAWTHORNE ST. - MADISON ST.	

**2011-2014 Final STIP Project Listing
NE Region
MANITOWOC County**

Year	Project	Schd Dt	Pgm	Contract Type	Concept	Net Miles	HWY	Project Description WISDOT Program	Estimate Anticipated Funding
								R/W - NO	
								STATE 3R	NON-FEDERAL
	1500-37-00		303	I/E	RESURF	1.930	USH 010	WALDO BLVD., CITY OF MANITOWOC	\$100,000 - \$249,999
								CTH R - 8TH STREET	
								STATE 3R	STP ANY AREA
2011	4337-10-21	03/25/11	303	R/E	BRRPL	0.000	USH 010	BRANCH RIVER BRIDGE-IH 43	\$100,000 - \$249,999
								BRANCH RIVER BRIDGE & APPROACHES	
								R/W-YES B-36-895	
								STATE LOW COST BRIDGE	NON-FEDERAL
2013	1500-28-71	02/12/13	303	LET	RESURF	1.118	USH 010	VILLAGE OF REEDSVILLE	\$500,000 - \$749,999
								CTH W - EAST VILLAGE LIMITS	
								STATE 3R	STP ANY AREA
2013	4337-10-72	03/12/13	303	LET	BRRPL	0.010	USH 010	BRANCH RIVER BRIDGE - IH 43	\$1,000,000 - \$1,999,999
								BRANCH RIVER BRIDGE & APPROACHES	
								R/W-YES B-36-895	
								STATE LOW COST BRIDGE	BRIDGE 65% ON SYS
	4100-21-00		303	I/E	RECSTE	2.100	USH 151	CTH CS - STH 42	\$250,000 - \$499,999
								.	
								STATE 3R	MINIMUM GUARANTEE
	4100-30-00		303	I/E	RESURF	7.410	USH 151	VALDERS-MANITOWOC	\$100,000 - \$249,999
								SPANCRETE ROAD-SILVER STREET	
								RESURF	
								STATE 3R	STP ANY AREAS
2011	4100-22-21	03/25/11	303	R/E	RESURF	0.000	USH 151	CTH A-E CPL VALDERS	\$0 - \$99,999

**2011-2014 Final STIP Project Listing
NE Region
MANITOWOC County**

Year	Project	Schd Dt	Pgm	Contract Type	Concept	Net Miles	HWY	Project Description WISDOT Program	Estimate Anticipated Funding
								CTH A-JACKSON ST	
								R/W-YES	
								STATE 3R	NON-FEDERAL
2012	4100-22-71	01/10/12	303	LET	RESURF	2.830	USH 151	CTH A - E CPL VALDERS	\$1,000,000 - \$1,999,999
								CTH A - JACKSON ST.	
								R/W-NO RESURF	
								STATE 3R	STP ANY AREA
2012	4100-23-71	01/10/12	303	LET	RECSTE	0.910	USH 151	VALDERS - MANITOWOC	\$1,000,000 - \$1,999,999
								I-TEC DRIVE - STH 42	
								R/W-YES BY CITY	
								STATE 3R	STP ANY AREA

2011-2014 Final STIP Project Listing

NE Region

MARINETTE County

Year	Project	Schd Dt	Pgm	Contract Type	Concept	Net Miles	HWY	Project Description WISDOT Program	Estimate Anticipated Funding
2011	9258-06-71	02/25/11	206	LFA	MISC	0.000	CTH A	V CRIVITZ, CTH A	\$0 - \$99,999
								FJ ST. HENRIETTE AVE, AND NORTH AVE	
								SMALL HSIP INSTALL FLASHING BEACONS	
								SAFETY - SMALL LOCAL HSIP	HIGHWAY SAFETY IMP P
2011	9246-04-71	07/25/11	209	LFA	RECST	0.000	LOC STR	N 19TH RD, TOWN OF POUND	\$500,000 - \$749,999
								W 16TH RD - CTH Q	
								TEA PROJECT/EARMARK	
								TRANS ECONOMIC ASSISTANCE (TEA)	NON-FEDERAL
2011	9995-03-30	02/25/11	303	C/E	BRRHB	0.000	LOC STR	CITY OF MARINETTE, LIFT STRUCTURE	\$0 - \$99,999
								ODGEN STREET BRIDGE	
								B-38-16 MENOMINEE RIVER	
								STATE 3R	NON-FEDERAL
2013	9670-09-50	02/25/13	303	R/R	MISC	7.020	STH 180	MARINETTE - WAUSAUKEE	\$0 - \$99,999
								MARINETTE - CTH G	
								E & LS RAILROAD SIGNALS, ID 389905	
								STATE 3R	STP ANY AREA
2013	9670-09-71	03/12/13	303	LET	RECOND	7.020	STH 180	MARINETTE - WAUSAUKEE	\$4,000,000 - \$4,999,999
								MARINETTE - CTH G	
								RW-Y	
								STATE 3R	STP ANY AREA
2013	9670-10-71	03/12/13	303	LET	RESURF	7.470	STH 180	MARINETTE - WAUSAUKEE	\$2,000,000 - \$2,999,999
								CTH G - CTH X	
								RW-NO	
								STATE 3R	STP ANY AREA
	9560-04-00		303	I/E	BRRHB	0.020	USH 008	USH 8	\$0 - \$99,999
								MENOMINEE RIVER BRIDGE	
								B380011	

**2011-2014 Final STIP Project Listing
NE Region
MARINETTE County**

Year	Project	Schd Dt	Pgm	Contract Type	Concept	Net Miles	HWY	Project Description WISDOT Program	Estimate Anticipated Funding
								STATE LOW COST BRIDGE	NON-FEDERAL
2011	1150-51-00	11/25/11	303	C/E	MISC	2.930	USH 041	USH 41 CORRIDOR STUDY	\$500,000 - \$749,999
								PESHTIGO - MARINETTE	
								PLANNING STUDY	
								BACKBONE - NON-SE WI	STP ANY AREA
2012	1154-01-78	04/10/12	302	LET	RECST	2.820	USH 041	OCONTO - PESHTIGO	\$3,000,000 - \$3,999,999
								CITY OF PESHTIGO	
								PESHTIGO BYPASS JT WORK R/W-NO	
								MAJORS	NAT'L HWY SYSTEM
2011	1490-27-21	09/25/11	303	R/E	RECST	0.010	USH 141	COLEMAN - CRIVITZ	\$0 - \$99,999
								STH 64 INTERCHANGE	
								R/W-YES	
								STATE 3R	NON-FEDERAL
2011	1491-08-21	08/25/11	303	R/E	RECOND	5.543	USH 141	MIDDLE INLET - VILLAGE OF WAUSAUKEE	\$0 - \$99,999
								CTH X - STH 180	
								STATE 3R	NON-FEDERAL
2011	1491-10-21	01/25/11	303	R/E	RECOND	5.730	USH 141	BEAVER - PESHTIGO RIVER BR	\$0 - \$99,999
								S BR BEAVER CREEK - PESHTIGO RIVER	
								STATE 3R	NON-FEDERAL
2011	1491-11-21	03/25/11	303	R/E	RESURF	6.780	USH 141	AMBERG - BEECHER	\$0 - \$99,999
								CTH K - CTH Z	
								RW-Y	
								STATE 3R	NON-FEDERAL
2011	1491-12-21	04/25/11	303	R/E	RECST	1.330	USH 141	VILLAGE OF WAUSAUKEE	\$0 - \$99,999
								STH 180 - N VILLAGE LIMITS	

2011-2014 Final STIP Project Listing
NE Region
MARINETTE County

Year	Project	Schd Dt	Pgm	Contract Type	Concept	Net Miles	HWY	Project Description WISDOT Program	Estimate Anticipated Funding
								STATE 3R	NON-FEDERAL
2012	1491-09-21	08/25/12	303	R/E	RECOND	4.273	USH 141	CRIVITZ - MIDDLE INLET	\$0 - \$99,999
								PESHTIGO RIVER - CTH X	
								STATE 3R	NON-FEDERAL
2012	1491-10-71	11/13/12	303	LET	RECOND	5.990	USH 141	BEAVER - CRIVITZ	\$4,000,000 - \$4,999,999
								BEAVER CR - SVL CRIVITZ	
								RW-Yes Passing Lanes	
								STATE 3R	NAT'L HWY SYSTEM
2012	1491-11-71	03/13/12	303	LET	RECOND	6.780	USH 141	AMBERG - BEECHER	\$4,000,000 - \$4,999,999
								CTH K - CTH Z	
								RW-Y	
								STATE 3R	NAT'L HWY SYSTEM
2013	1490-27-71	11/12/13	303	LET	RECST	0.010	USH 141	COLEMAN - CRIVITZ	\$8,000,000 - \$8,999,999
								STH 64 INTERCHANGE	
								R/W-YES	
								STATE 3R	NAT'L HWY SYSTEM
2013	1491-08-71	12/10/13	303	LET	RECOND	5.550	USH 141	MIDDLE INLET - WAUSAUKEE	\$4,000,000 - \$4,999,999
								CTH X - STH 180	
								RW-YES	
								STATE 3R	NAT'L HWY SYSTEM
2014	1491-09-71	12/09/14	303	LET	RECOND	5.160	USH 141	CRIVITZ - MIDDLE INLET	\$4,000,000 - \$4,999,999
								PESHTIGO RIVER - CTH X	
								RW-Y	
								STATE 3R	NAT'L HWY SYSTEM
2014	1491-12-71	12/09/14	303	LET	RECST	1.300	USH 141	VILLAGE OF WAUSAUKEE	\$4,000,000 - \$4,999,999

2011-2014 Final STIP Project Listing

NE Region

MARINETTE County

Year	Project	Schd Dt	Pgm	Contract Type	Concept	Net Miles	HWY	Project Description WISDOT Program	Estimate Anticipated Funding
								STH 180 - N VILLAGE LIMITS	
								R/W - YES	
								STATE 3R	NAT'L HWY SYSTEM
2014	1491-12-72	12/09/14	303	LET	BRRPL	1.300	USH 141	VILLAGE OF WAUSAUKEE	\$250,000 - \$499,999
								WAUSAUKEE RIVER BR.& APPROACHES	
								B-38-0513	
								STATE LOW COST BRIDGE	NAT'L HWY SYSTEM

**2011-2014 Final STIP Project Listing
NE Region
NORTHEAST REGION WIDE County**

Year	Project	Schd Dt	Pgm	Contract Type	Concept	Net Miles	HWY	Project Description WISDOT Program	Estimate Anticipated Funding
2011	1009-39-37	05/10/11	207	LET	MISC	0.000	LOC STR	LOCAL RD PAVEMENT MARKING & SIGNING	\$250,000 - \$499,999
								REGIONWIDE	
								R/R CROSSING MARKING & SIGNING	
								SAFETY - RAILROAD WARNING DEVICES	RAIL HWY PROTECTIVE
2011	1009-39-92	06/25/11	302	C/E	MISC	0.000	NON HWY	PLACEHOLDER FY 2011	\$750,000 - \$999,999
								NE Region MAJOR - Design,Const&Misc	
								Work Not Yet Encumbered	
								MAJORS	MINIMUM GUARANTEE
2011	1009-39-93	06/25/11	303	C/E	MISC	0.000	NON HWY	PLACEHOLDER FY 2011	\$500,000 - \$749,999
								NE Region SHR - Design,Const&Misc	
								Work not yet Scheduled	
								STATE 3R	MINIMUM GUARANTEE
2012	0690-03-28	02/25/12	303	R/E	RECST	0.000	NON HWY	REAL ESTATE LOE	\$7,000,000 - \$7,999,999
								DISTRICT 3 LEVEL OF EFFORT	
								STATE 3R	NON-FEDERAL
	1009-30-05		303	I/E	MISC	0.000	VAR HWY	SIGN BRIDGE REPAIRS	\$0 - \$99,999
								VARIOUS HIGHWAYS	
								STATE 3R	NON-FEDERAL
	1009-39-88		303	I/E	MISC	0.000	VAR HWY	NE REGIONWIDE	\$0 - \$99,999
								WETLAND MONITORING	
								JOURNAL VOUCHER	
								STATE 3R	NON-FEDERAL
2011	1000-39-08	11/08/11	303	LET	BRSHRM	0.000	VAR HWY	REGION WIDE DECK SEALING	\$500,000 - \$749,999
								VARIOUS BRIDGES	
								PREVENTATIVE MAINTENANCE	

**2011-2014 Final STIP Project Listing
NE Region
NORTHEAST REGION WIDE County**

Year	Project	Schd Dt	Pgm	Contract Type	Concept	Net Miles	HWY	Project Description WISDOT Program	Estimate Anticipated Funding
								STATE LOW COST BRIDGE	STP ANY AREA
2011	1009-39-30	02/25/11	303	MIS	RDMTN	0.000	VAR HWY	NORTHEAST REGION LEVEL OF EFFORT	\$750,000 - \$999,999
								NEGOTIATED LFA CONTRACTS - FY'11	
								DDS - SEE SCOTT PRIOR TO INACTIVATE	
								STATE 3R	NON-FEDERAL
2011	1009-39-36	05/10/11	303	LET	MISC	0.000	VAR HWY	STH/CH PAVEMENT MARKING & SIGNING	\$0 - \$99,999
								REGIONWIDE	
								R/R CROSSING PROJECTS	
								SAFETY - RAILROAD WARNING DEVICES	RAIL HWY PROTECTIVE
2012	1000-03-32	07/10/12	303	LET	MISC	0.000	VAR HWY	BACKBONE GUARDRAIL END TREATMENTS	\$1,000,000 - \$1,999,999
								REGIONWIDE	
								HSIP 2011-2014	
								SAFETY (REGULAR HSIP)	HIGHWAY SAFETY IMP P
2012	1000-39-09	11/13/12	303	LET	BRSHRM	0.000	VAR HWY	REGION WIDE DECK SEALING	\$500,000 - \$749,999
								VARIOUS BRIDGES	
								PREVENTATIVE MAINTENANCE	
								STATE LOW COST BRIDGE	STP ANY AREA
2012	1009-39-29	02/25/12	303	MIS	RDMTN	0.000	VAR HWY	NORTHEAST REGION LEVEL OF EFFORT	\$750,000 - \$999,999
								NEGOTIATED LFA CONTRACTS - FY'12	
								DDS - SEE SCOTT PRIOR TO INACTIVATE	
								STATE LOW COST BRIDGE	NON-FEDERAL
2013	1009-39-19	02/25/13	303	MIS	RDMTN	0.000	VAR HWY	NORTHEAST REGION LEVEL OF EFFORT	\$500,000 - \$749,999
								ROUTINE MAINTENANCE LETS - FY'13	
								STATE 3R	NON-FEDERAL
2013	1009-39-28	02/25/13	303	MIS	RDMTN	0.000	VAR HWY	NORTHEAST REGION LEVEL OF EFFORT	\$750,000 - \$999,999
								NEGOTIATED LFA CONTRACTS - FY'13	

**2011-2014 Final STIP Project Listing
NE Region
NORTHEAST REGION WIDE County**

Year	Project	Schd Dt	Pgm	Contract Type	Concept	Net Miles	HWY	Project Description WISDOT Program	Estimate Anticipated Funding
								DDS - SEE SCOTT PRIOR TO INACTIVATE	
								STATE LOW COST BRIDGE	NON-FEDERAL
2014	1009-39-32	05/25/14	303	MIS	RDMTN	0.000	VAR HWY	NE REGION LOE F.Y. 2014 LFA'S	\$2,000,000 - \$2,999,999
								NEGOTIATED CONTRACTS LFA's	
								STATE 3R	NON-FEDERAL

**2011-2014 Final STIP Project Listing
NE Region
OCONTO County**

Year	Project	Schd Dt	Pgm	Contract Type	Concept	Net Miles	HWY	Project Description WISDOT Program	Estimate Anticipated Funding
								STATE LOW COST BRIDGE	STP ANY AREA
2013	9190-18-71	01/08/13	303	LET	BRRPL	0.097	STH 032	PULASKI - GILLETT	\$750,000 - \$999,999
								OCONTO RIVER BRIDGE & APPROACHES	
								R/W-NO	
								STATE LOW COST BRIDGE	BRIDGE 65% ON SYS
	1150-29-00		303	I/E	RESURF	0.704	USH 041	CITY OF OCONTO	\$0 - \$99,999
								USH 041 RESURFACING	
								BACKBONE - NON-SE WI	MINIMUM GUARANTEE
	1150-57-00		303	I/E	RESURF	12.370	USH 041	ABRAMS - OCONTO	\$250,000 - \$499,999
								CTH D - CITY OF OCONTO	
								BACKBONE - NON-SE WI	NAT'L HWY SYSTEM
2011	1154-01-77	04/12/11	302	LET	RESURF	2.120	USH 041	OCONTO - PESHTIGO	\$1,000,000 - \$1,999,999
								CITY OF OCONTO	
								OCONTO BYPASS - JT WORK R/W-NO	
								MAJORS	NAT'L HWY SYSTEM
2012	1150-52-00	06/25/12	303	C/E	MISC	9.610	USH 041	USH 41 CORRIDOR STUDY	\$500,000 - \$749,999
								ABRAMS - FROG POND ROAD	
								PLANNING STUDY	
								BACKBONE - NON-SE WI	STP ANY AREA
2012	1490-28-21	07/25/12	303	R/E	MISC	1.180	USH 141	ABRAMS - STILES	\$100,000 - \$249,999
								USH 141 & CTH E	
								STATE 3R	NON-FEDERAL
2013	1490-28-71	07/09/13	303	LET	MISC	1.180	USH 141	ABRAMS - STILES	\$1,000,000 - \$1,999,999
								USH 141 & CTH E	

2011-2014 Final STIP Project Listing

NE Region

OCONTO County

Year	Project	Schd Dt	Pgm	Contract Type	Concept	Net Miles	HWY	Project Description WISDOT Program	Estimate Anticipated Funding
								HSIP - J TURN	
								SAFETY (REGULAR HSIP)	HIGHWAY SAFETY IMP P

**2011-2014 Final STIP Project Listing
NE Region
OUTAGAMIE County**

Year	Project	Schd Dt	Pgm	Contract Type	Concept	Net Miles	HWY	Project Description WISDOT Program	Estimate Anticipated Funding
								SAFE ROUTES TO SCHOOL	SAFE ROUTES TO SCHOO
2011	6506-04-71	11/08/11	205	LET	BRRPL	0.000	LOC STR	T CICERO, GRANDY RD	\$250,000 - \$499,999
								SHIOC RIVER BRIDGE	
								RW-YES	
								LOCAL LOW COST BRIDGE	BRIDGE PROG 85% ON/O
2012	4984-10-00	10/25/12	205	C/E	BRRHB	0.000	LOC STR	C APPLETON, SOUTH ISLAND ST	\$0 - \$99,999
								POWER CANAL BRIDGE	
								RW-NO	
								LOCAL LOW COST BRIDGE	BRIDGE PROG 85% ON/O
2011	4988-01-71	06/25/11	214	LLC	MISC	0.000	NON HWY	FOX RIVER NAVIGATIONAL AUTHORITY	\$1,000,000 - \$1,999,999
								FOX RIVER LOCKS RESTORA KAUKAUNA #5	
								TE	
								LOCAL ENHANCEMENTS	STP ANY AREAS
2011	1146-39-71	12/13/11	303	LET	MISC	0.460	STH 015	STH 15 AND CTH CB ROUNDABOUT	\$1,000,000 - \$1,999,999
								STH 15 AND CTH CB INTERSECTION	
								R/W-?	
								SAFETY (REGULAR HSIP)	HIGHWAY SAFETY IMP P
2012	1146-40-00	07/25/12	303	C/E	MISC	3.240	STH 015	NEW LONDON - APPLETON	\$500,000 - \$749,999
								STH 76 - USH 41	
								ACCESS MANAGEMENT PLANNING STUDY	
								STATE 3R	NON-FEDERAL
	6240-22-00		303	I/E	RESURF	19.690	STH 047	APPLETON - BONDUEL	\$250,000 - \$499,999
								CTH JJ - NCL	
								STATE 3R	STP ANY AREAS
2011	6240-21-00	03/25/11	303	C/E	MISC	0.010	STH 047	N RICHMOND STREET, CITY OF APPLETON	\$0 - \$99,999
								W WISCONSIN AVENUE INTERSECTION	

**2011-2014 Final STIP Project Listing
NE Region
OUTAGAMIE County**

Year	Project	Schd Dt	Pgm	Contract Type	Concept	Net Miles	HWY	Project Description WISDOT Program	Estimate Anticipated Funding
								INTERSECTION STUDY	
								STATE 3R	NON-FEDERAL
	6230-14-00		303	I/E	RESURF	14.890	STH 054	SEYMOUR-SHIOCTON	\$250,000 - \$499,999
								STH 55-STH 187	
								RESURF	
								STATE 3R	STP ANY AREAS
2011	6230-13-60	05/10/11	303	LET	RDMTN	0.210	STH 054	CITY OF SEYMOUR	\$100,000 - \$249,999
								LINCOLN STREET-CTH C	
								RW-NO	
								STATE 3R	STP ANY AREAS
	6570-08-00		303	I/E	RESURF	6.110	STH 055	KAUKAUNA - ANGELICA	\$100,000 - \$249,999
								STH 54 - CTH VV	
								STATE 3R	STP ANY AREAS
2011	4650-08-21	08/25/11	303	R/E	RECSTE	1.010	STH 055	CITY OF KAUKAUNA, DELANGLADE STREET	\$750,000 - \$999,999
								LAWE STREET - USH 41	
								STATE 3R	NON-FEDERAL
2011	4658-10-71	12/13/11	303	LET	MISC	0.020	STH 055	SCL - KAUKAUNA	\$1,000,000 - \$1,999,999
								STH 55 & CTH CE INTERSECTION	
								SAFETY (REGULAR HSIP)	HIGHWAY SAFETY IMP P
2014	4650-08-50	10/25/14	303	R/R	MISC	0.030	STH 055	CITY OF KAUKAUNA, DELANGLADE STREET	\$0 - \$99,999
								CN RR XING SURFACE 180053T	
								STATE 3R	STP ANY AREA
2014	4650-08-51	10/25/14	303	R/R	MISC	0.030	STH 055	CITY OF KAUKAUNA, DELANGLADE STREET	\$0 - \$99,999

2011-2014 Final STIP Project Listing
NE Region
OUTAGAMIE County

Year	Project	Schd Dt	Pgm	Contract Type	Concept	Net Miles	HWY	Project Description WISDOT Program	Estimate Anticipated Funding
								CN RR XING SIGNALS 180053T	
								STATE 3R	STP ANY AREA
2014	4650-08-71	11/11/14	303	LET	RECSTE	1.010	STH 055	CITY OF KAUKAUNA, DELANGLADE STREET	\$6,000,000 - \$6,999,999
								LAWE STREET - USH 41	
								R/W-YES BY CITY	
								STATE 3R	STP ANY AREA
	6517-10-00		303	I/E	RECOND	0.000	STH 076	STH 15 - CTH JJ	\$250,000 - \$499,999
								EVERGLADE ROAD - CTH JJ	
								STATE 3R	MINIMUM GUARANTEE
2013	6517-10-21	09/25/13	303	R/E	RECOND	0.000	STH 076	STH 15 - CTH JJ	\$0 - \$99,999
								EVERGLADE ROAD - CTH JJ	
								STATE 3R	NON-FEDERAL
	4075-33-00		303	I/E	RECST	0.620	STH 096	CITY OF KAUKAUNA, GREEN BAY ROAD	\$250,000 - \$499,999
								WASHINGTON STREET - CLAIRBEL STREET	
								DESIGN-RECST	
								STATE 3R	STP ANY AREA
2011	4075-20-71	12/13/11	303	LET	RECST	1.480	STH 096	MAIN STREET, VIL OF LITTLE CHUTE	\$5,000,000 - \$5,999,999
								JACKSON ST - E CPL	
								R/W BY CITY	
								STATE 3R	STP ANY AREA
2011	4075-21-71	12/13/11	303	LET	RECST	0.900	STH 096	DRAPER STREET, CITY OF KAUKAUNA	\$3,000,000 - \$3,999,999
								WCPL KAUKAUNA - LAWE STREET	
								R/W BY CITY	
								STATE 3R	STP ANY AREA

2011-2014 Final STIP Project Listing

NE Region

OUTAGAMIE County

Year	Project	Schd Dt	Pgm	Contract Type	Concept	Net Miles	HWY	Project Description WISDOT Program	Estimate Anticipated Funding
								STATE 3R	NON-FEDERAL
2013	6520-02-71	05/14/13	303	LET	RECST	1.090	STH 187	STH 54 - NORTH COUNTY LINE	\$1,000,000 - \$1,999,999
								DEERVIEW ROAD - SCHINKE ROAD	
								HSIP R/W-YES	
								SAFETY (REGULAR HSIP)	HIGHWAY SAFETY IMP P
2013	6520-03-60	05/14/13	303	LET	RDMTN	10.660	STH 187	SHIOCTON - NCL	\$3,000,000 - \$3,999,999
								STH 54 - NCL	
								R/W - NO PM - NO	
								STATE 3R	NON-FEDERAL
	4685-24-30		303	I/E	BRSHRM	0.170	STH 441	CITY OF APPLETON	\$0 - \$99,999
								FOX RIVER BRIDGE	
								BRPNTING BRSHRM	
								BACKBONE - NON-SE WI	NON-FEDERAL
2011	4685-12-21	03/25/11	303	R/E	RECST	0.010	STH 441	STH 441 & CTH KK INTERCHANGE	\$100,000 - \$249,999
								STH 441	
								BACKBONE - NON-SE WI	NON-FEDERAL
2012	4685-12-71	07/10/12	303	LET	MISC	0.000	STH 441	STH 441 & CTH KK INTERCHANGE	\$1,000,000 - \$1,999,999
								.	
								R/W-?	
								SAFETY (REGULAR HSIP)	HIGHWAY SAFETY IMP P
2012	4685-26-71	07/10/12	303	LET	MISC	0.030	STH 441	STH 441 NB RAMP & CTH CE	\$0 - \$99,999
								STH 441 NB RAMP & CTH CE	
								SAFETY (HES)	
								STATE 3R	NAT'L HWY SYSTEM
	1132-09-00		303	I/E	RECST	0.000	USH 041	APPLETON - GREEN BAY ROAD	\$250,000 - \$499,999
								STH 125 INTERCHANGE	

**2011-2014 Final STIP Project Listing
NE Region
OUTAGAMIE County**

Year	Project	Schd Dt	Pgm	Contract Type	Concept	Net Miles	HWY	Project Description WISDOT Program	Estimate Anticipated Funding
								BACKBONE - NON-SE WI	STP ANY AREAS
2011	1100-25-60	12/13/11	303	LET	BRSHRM	5.390	USH 041	USH 41 BRIDGES	\$500,000 - \$749,999
								CAPITOL DRIVE & USH 10	
								R/W-NO	
								BACKBONE - NON-SE WI	BRIDGE 65% ON SYS
2011	1130-33-21	09/25/11	303	R/E	RECST	0.010	USH 041	APPLETON - GREEN BAY	\$500,000 - \$749,999
								STH 47 INTERCHANGE	
								R/W-BY STATE	
								BACKBONE - NON-SE WI	NON-FEDERAL
2011	1130-35-70	01/25/11	303	MIS	MISC	0.770	USH 041	OSHKOSH-APPLETON	\$100,000 - \$249,999
								STH 125 & STH 96 INTERCHANGES	
								TOIP-DIGITAL SIGN	
								BACKBONE - NON-SE WI	STP ANY AREAS
2011	1130-35-71	05/10/11	303	LET	RECOND	0.770	USH 041	OSHKOSH - APPLETON	\$5,000,000 - \$5,999,999
								STH 125 & STH 96 INTERCHANGES	
								R/W-NO	
								BACKBONE - NON-SE WI	STP ANY AREA
2012	1130-33-40	11/25/12	303	UTL	RECST	0.010	USH 041	APPLETON - GREEN BAY	\$0 - \$99,999
								STH 47 INTERCHANGE	
								UTL LOE	
								BACKBONE - NON-SE WI	NON-FEDERAL
2013	1130-33-71	03/12/13	303	LET	RECST	0.010	USH 041	APPLETON - GREEN BAY	\$3,000,000 - \$3,999,999
								STH 47 INTERCHANGE	
								R/W-YES	
								BACKBONE - NON-SE WI	NAT'L HWY SYSTEM

**2011-2014 Final STIP Project Listing
NE Region
SHEBOYGAN County**

Year	Project	Schd Dt	Pgm	Contract Type	Concept	Net Miles	HWY	Project Description WISDOT Program	Estimate Anticipated Funding
								BACKBONE - NON-SE WI	INTERSTATE MAINT S-L
2011	1221-15-60	12/13/11	303	LET	BRSHRM	0.070	IH 043	I43 BRIDGE PAINTING	\$250,000 - \$499,999
								STH 32 & CTH KK	
								BRSHRM	
								BACKBONE - NON-SE WI	INTERSTATE MAINTENAN
2011	1222-09-73	05/10/11	303	LET	MISC	0.940	IH 043	SHEBOYGAN-MANITOWOC	\$1,000,000 - \$1,999,999
								SHEBOYGAN RIVER-STH 23	
								R/W YES	
								BACKBONE - NON-SE WI	INTERSTATE MAINTENAN
2011	4202-03-71	03/25/11	214	LLC	MISC	0.000	LOC STR	VIL OF RANDOM LAKE/TOWN OF SHERMAN	\$250,000 - \$499,999
								.	
								NTPP	
								SAFE ROUTES TO SCHOOL	NONMOTORIZED TRANSPO
2011	4204-06-71	07/25/11	214	LLC	MISC	0.000	LOC STR	CITY OF PLYMOUTH	\$250,000 - \$499,999
								BICYCLE PEDESTRIAN FACILITIES	
								NTPP	
								LOCAL ENHANCEMENTS	NONMOTORIZED TRANSPO
2011	4540-22-71	06/25/11	214	LLC	MISC	0.000	LOC STR	CEDAR GROVE-BELGIUM SCHOOL DISTRICT	\$0 - \$99,999
								VILLAGE OF CEDAR GROVE	
								NTPP	
								LOCAL ENHANCEMENTS	NONMOTORIZED TRANSPO
2011	4995-00-24	05/25/11	214	LLC	MISC	0.000	LOC STR	QUIT QUI OC ATHLETIC ALLIANCE TRAIL	\$0 - \$99,999
								CITY OF PLYMOUTH	
								NTPP, TIED TO 4995-00-20	
								LOCAL ENHANCEMENTS	NONMOTORIZED TRANSPO
2011	4996-14-71	06/25/11	214	LLC	MISC	0.000	LOC STR	SHEBOYGAN COUNTY SAFETY UPDATES	\$250,000 - \$499,999
								TRAFFIC CALMING AT SASD SCHOOLS	

**2011-2014 Final STIP Project Listing
NE Region
SHEBOYGAN County**

Year	Project	Schd Dt	Pgm	Contract Type	Concept	Net Miles	HWY	Project Description WISDOT Program	Estimate Anticipated Funding
								NTPP	
								LOCAL ENHANCEMENTS	NONMOTORIZED TRANSP
2011	4996-16-71	06/25/11	214	LLC	MISC	0.000	LOC STR	MILL ST BICYCLE LANES & SIDEWALK	\$0 - \$99,999
								STH 32-STH 42	
								NTPP PROJECT	
								SMIP STATE TYPE 1 ENHANCEMENTS	NONMOTORIZED TRANSP
2012	4996-01-56	03/13/12	214	LET	MISC	0.000	LOC STR	EISNER AVE PEDESTRIAN&BICYCLE FACIL	\$3,000,000 - \$3,999,999
								N 8TH STREET - N 21ST STREET	
								NTPP	
								LOCAL ENHANCEMENTS	NONMOTORIZED TRANSP
2012	4996-01-58	03/13/12	214	LET	MISC	0.000	LOC STR	TAYLOR DRIVE, CITY OF SHEBOYGAN	\$6,000,000 - \$6,999,999
								KOHLER MEMORIAL DR - CROCKER AVE	
								NTPP	
								LOCAL ENHANCEMENTS	NONMOTORIZED TRANSP
2012	4996-15-71	11/13/12	214	LET	MISC	0.000	LOC STR	VIL OF KOHLER, BIKE PED FACILITIES	\$750,000 - \$999,999
								MULTI-USE PATHS,RACKS,SIDEWALKS	
								NTPP	
								LOCAL ENHANCEMENTS	NONMOTORIZED TRANSP
2012	4996-01-48	03/13/12	214	LET	MISC	0.000	OFF SYS	UP RAIL CORRIDOR	\$1,000,000 - \$1,999,999
								PENNSYLVANIA AVENUE - MARTIN AVENUE	
								R\$L NTPP	
								LOCAL ENHANCEMENTS	NONMOTORIZED TRANSP
	1440-22-30		303	I/E	BRSHRM	0.630	STH 023	STH 23 over STH 57	\$0 - \$99,999
								STH 23 OVER STH 57	
								STATE LOW COST BRIDGE	NON-FEDERAL
	1440-23-30		303	I/E	BRSHRM	0.170	STH 023	STH 23 BRIDGE PAINTING	\$0 - \$99,999

**2011-2014 Final STIP Project Listing
NE Region
SHEBOYGAN County**

Year	Project	Schd Dt	Pgm	Contract Type	Concept	Net Miles	HWY	Project Description WISDOT Program	Estimate Anticipated Funding
								CTH Y, WOODLAND, RANGE LINE RD	
								BRSHRM	
								STATE LOW COST BRIDGE	NON-FEDERAL
2011	1440-13-40	07/25/11	302	UTL	MISC	0.000	STH 023	STH 67 - USH 41	\$250,000 - \$499,999
								PLYMOUTH/STH 67 - WCL	
								MAJORS	NON-FEDERAL
2011	1440-24-71	05/10/11	303	LET	BRRHB	0.050	STH 023	PLYMOUTH - SHEBOYGAN FALLS	\$0 - \$99,999
								SHEBOYGAN RIVER BRIDGE	
								BRRHB ENDWALLS R/W-NO	
								STATE 3R	STP ANY AREA
2011	1440-25-21	04/25/11	303	R/E	RECST	0.090	STH 023	FOND DU LAC - SHEBOYGAN	\$1,000,000 - \$1,999,999
								STH 23 & CTH OJ INTERSECTION	
								STATE 3R	NON-FEDERAL
2011	1440-26-21	07/25/11	303	R/E	RECST	0.290	STH 023	FOND DU LAC - SHEBOYGAN	\$0 - \$99,999
								STH 23 & CTH M INTERSECTION	
								STATE 3R	NON-FEDERAL
2011	1440-28-60	08/09/11	303	LET	RDMTN	2.210	STH 023	FOND DU LAC-SHEBOYGAN	\$500,000 - \$749,999
								STH 32-CTH Y	
								RW-NO	
								STATE 3R	NON-FEDERAL
2012	1440-13-74	07/10/12	302	LET	BRNEW	0.000	STH 023	FOND DU LAC-PLYMOUTH	\$1,000,000 - \$1,999,999
								SHEBOYGAN R-WB ICE AGE TRAIL CROSS	
								MAJORS	NAT'L HWY SYSTEM

**2011-2014 Final STIP Project Listing
NE Region
SHEBOYGAN County**

Year	Project	Schd Dt	Pgm	Contract Type	Concept	Net Miles	HWY	Project Description WISDOT Program	Estimate Anticipated Funding
								STATE 3R	NAT'L HWY SYSTEM
	4640-06-00		303	I/E	BRRHB	0.010	STH 028	14TH STREET, CITY OF SHEBOYGAN	\$100,000 - \$249,999
								SHEBOYGAN RIVER BRIDGE	
								R/W-NO B-59-0033	
								STATE 3R	STP ANY AREAS
2011	4010-14-71	05/10/11	303	LET	BRRHB	0.170	STH 028	WALDO - PLYMOUTH	\$100,000 - \$249,999
								ONION RIVER & OTTER CREEK BRIDGES	
								STRUCTURES B-59-13 & B-59-5	
								STATE LOW COST BRIDGE	STP ANY AREA
2012	4640-05-21	07/25/12	303	R/E	RECST	0.390	STH 028	SHEBOYGAN FALLS - SHEBOYGAN	\$250,000 - \$499,999
								WEEDEN CREEK - TAYLOR DRIVE	
								STATE 3R	NON-FEDERAL
	4540-26-00		303	I/E	RESURF	7.920	STH 032	HOWARDS GROVE-KIEL	\$100,000 - \$249,999
								STH 42-STH 32/57 SOUTH JUNCTION	
								STH 32	
								STATE 3R	STP ANY AREAS
2013	4540-23-21	07/25/13	303	R/E	RECST	0.020	STH 032	CITY OF SHEBOYGAN FALLS	\$0 - \$99,999
								STH 32 & HAPPY LANE INTERESECTION	
								STATE 3R	NON-FEDERAL
2014	4540-21-71	03/11/14	303	LET	RESURF	6.730	STH 032	SHEBOYGAN FALLS - HOWARD'S GROVE	\$3,000,000 - \$3,999,999
								STH 23 - N VILLAGE LIMITS	
								R/W - YES	
								STATE 3R	STP ANY AREA
	4630-05-00		303	I/E	RECST	0.400	STH 042	CALUMET AVENUE, CITY OF SHEBOYGAN	\$100,000 - \$249,999
								MAIN AVENUE-26TH STREET	

**2011-2014 Final STIP Project Listing
NE Region
SHEBOYGAN County**

Year	Project	Schd Dt	Pgm	Contract Type	Concept	Net Miles	HWY	Project Description WISDOT Program	Estimate Anticipated Funding
								R/W YES BY CITY	
								STATE 3R	STP ANY AREAS
2014	4570-08-71	03/11/14	303	LET	RESURF	0.810	STH 042	VILLAGE OF HOWARDS GROVE	\$500,000 - \$749,999
								PIGEON RIVER - N VILLAGE LIMITS	
								R/W - NO	
								STATE 3R	MINIMUM GUARANTEE
2011	4015-13-60	05/10/11	303	LET	RDMTN	24.460	STH 057	WALDO - STH 32	\$500,000 - \$749,999
								SOUTH COUNTY LINE - STH 32	
								PM - YES / RW-NO	
								STATE 3R	STP ANY AREA
2011	4015-13-61	12/13/11	303	LET	RDMTN	23.550	STH 057	WALDO - STH 32	\$7,000,000 - \$7,999,999
								SOUTH COUNTY LINE - STH 32	
								PM - YES / RW-NO	
								STATE 3R	STP ANY AREA
2011	4015-16-71	12/13/11	303	LET	MISC	0.500	STH 057	MILWAUKEE - GREEN BAY	\$750,000 - \$999,999
								STH 57 & CTH C INTERSECTION	
								HSIP R/W-NO	
								SAFETY (REGULAR HSIP)	HIGHWAY SAFETY IMP P
2011	4560-05-21	08/25/11	303	R/E	RECST	1.280	STH 067	CITY OF PLYMOUTH	\$100,000 - \$249,999
								CTH PP - SUHRKE ROAD	
								STATE 3R	NON-FEDERAL
2013	4560-05-71	12/10/13	303	LET	RECST	1.264	STH 067	CITY OF PLYMOUTH	\$2,000,000 - \$2,999,999
								CTH PP - SUHRKE ROAD	
								R/W-YES	
								STATE 3R	STP ANY AREA
2013	4560-05-72	12/10/13	303	LET	RECST	0.130	STH 067	CITY OF PLYMOUTH	\$500,000 - \$749,999

**2011-2014 Final STIP Project Listing
NE Region
SHEBOYGAN County**

Year	Project	Schd Dt	Pgm	Contract Type	Concept	Net Miles	HWY	Project Description WISDOT Program	Estimate Anticipated Funding
								MULLET RIVER - SUHRKE ROAD	
								R/W-NO	
								STATE 3R	NON-FEDERAL
2011	6525-06-21	09/25/11	303	R/E	RESURF	6.830	STH 144	STH 28 - STH 57	\$0 - \$99,999
								.	
								BDO B-59-104,143,144&147	
								STATE 3R	NON-FEDERAL
2014	6525-06-71	02/11/14	303	LET	RESURF	6.830	STH 144	STH 28 - RANDOM LAKE	\$4,000,000 - \$4,999,999
								STH 28 - STH 57	
								BDO B-59-104,143,144&147 R/W-YES	
								STATE 3R	STP ANY AREA
2011	4200-03-71	05/10/11	214	LET	MISC	0.000	VAR HWY	SHEBOYGAN FALLS BICYCLE&PEDESTRIAN	\$2,000,000 - \$2,999,999
								CITY OF SHEBOYGAN FALLS	
								NTPP R\$L	
								LOCAL ENHANCEMENTS	NONMOTORIZED TRANSP
2011	4996-09-71	05/25/11	214	LFA	MISC	0.000	VAR HWY	SHEBOYGAN CO NON-MOTORIZED PILOT PR	\$100,000 - \$249,999
								COUNTYWIDE BIKE RACK INITIATIVE	
								NTPP	
								LOCAL ENHANCEMENTS	NONMOTORIZED TRANSP
2012	4996-01-54	04/12/12	214	LET	MISC	0.000	VAR HWY	CITY OF SHEBOYGAN	\$750,000 - \$999,999
								SIDEWALK GAP IMPROVEMENT	
								NTPP	
								LOCAL ENHANCEMENTS	NONMOTORIZED TRANSP

**2011-2014 Final STIP Project Listing
NE Region
WINNEBAGO County**

Year	Project	Schd Dt	Pgm	Contract Type	Concept	Net Miles	HWY	Project Description WISDOT Program	Estimate Anticipated Funding
2011	6474-01-71	12/13/11	205	LET	BRRPL	0.000	CTH K	FOX RIVER BRIDGE	\$1,000,000 - \$1,999,999
								CTH E - EUREKA ROAD	
								B-70-0314	
								LOCAL LOW COST BRIDGE	BRIDGE PROG 85% ON/O
2011	4619-05-71	03/25/11	214	LLC	MISC	0.000	LOC STR	North Lake Street Bike/Ped Trail	\$250,000 - \$499,999
								NORTH LAKE STREET	
								LOCAL ENHANCEMENTS	STP ENHANCEMENT
2011	4994-05-00	06/25/11	206	C/E	MISC	0.000	LOC STR	KNAPP ST & 9TH AVE	\$0 - \$99,999
								C OSHKOSH	
								HSIP	
								SAFETY (REGULAR HSIP)	HIGHWAY SAFETY IMP P
2012	4994-01-15	03/13/12	206	LET	RECST	0.510	LOC STR	N MAIN STREET, CITY OF OSHKOSH	\$1,000,000 - \$1,999,999
								NEW YORK - MURDOCK	
								STP-URBAN R/W-NO	
								STP URBAN 50,000 - 200,000	STP STATE FLEXIBLE O
2012	4994-05-71	04/10/12	206	LET	MISC	0.000	LOC STR	KNAPP ST & 9TH AVE INTERSECTION	\$100,000 - \$249,999
								C OSHKOSH	
								HISP	
								SAFETY (REGULAR HSIP)	HIGHWAY SAFETY IMP P
2013	1120-10-85	03/12/13	302	LET	RECSTE	0.000	LOC STR	STH 26 - BREEZEWOOD LANE	\$1,000,000 - \$1,999,999
								STH 26 - STH 21	
								POBEREZNY ROAD	
								MAJORS	NAT'L HWY SYSTEM
	6180-18-00		303	I/E	BRRHB	0.142	STH 021	OSHKOSH AVENUE, CITY OF OSHKOSH	\$0 - \$99,999
								FOX RIVER BRIDGE	
								BRRHB	

**2011-2014 Final STIP Project Listing
NE Region
WINNEBAGO County**

Year	Project	Schd Dt	Pgm	Contract Type	Concept	Net Miles	HWY	Project Description WISDOT Program	Estimate Anticipated Funding
								STATE LOW COST BRIDGE	(117) BRIDGE 15% OFF
2012	6180-20-71	07/10/12	303	LET	MISC	0.400	STH 021	CITY OF OMRO	\$0 - \$99,999
								STH 21 & STH 116 NORTH JUNCTION	
								STATE 3R	STP ANY AREAS
2014	6180-18-71	11/11/14	303	LET	BRRHB	0.142	STH 021	OSHKOSH AVENUE, CITY OF OSHOSH	\$2,000,000 - \$2,999,999
								FOX RIVER BRIDGE	
								R/W-NO	
								STATE LOW COST BRIDGE	BRIDGE 15% OFF SYSTE
	6430-12-00		303	I/E	RECST	3.720	STH 076	USH 41 - CTH JJ	\$250,000 - \$499,999
								STH 76 DIVIDED ENDS - CTH JJ	
								STATE 3R	MINIMUM GUARANTEE
2011	6496-08-60	05/10/11	303	LET	RDMTN	0.130	STH 091	STH 91, CITY OF OSHKOSH	\$100,000 - \$249,999
								S. OAKWOOD ROAD-STH 44	
								R/W NO	
								STATE 3R	STP ANY AREA
	6190-13-00		303	I/E	RESURF	4.750	STH 116	WAUKAU - OMRO	\$100,000 - \$249,999
								STH 91 - STH 21	
								RW-Y	
								STATE 3R	NON-FEDERAL
	6190-15-00		303	I/E	RECST	1.217	STH 116	MAIN ST VILLAGE OF WINNECONNE	\$100,000 - \$249,999
								WEST VILLAGE - EAST VILLAGE LIMITS	
								RW-N	
								STATE 3R	NON-FEDERAL
	6190-16-01		303	I/E	RESURF	0.800	STH 116	CITY OF OMRO	\$0 - \$99,999
								CEDAR STREET-N CITY LIMITS	

**2011-2014 Final STIP Project Listing
NE Region
WINNEBAGO County**

Year	Project	Schd Dt	Pgm	Contract Type	Concept	Net Miles	HWY	Project Description WISDOT Program	Estimate Anticipated Funding
								RESURF	
								STATE 3R	STP ANY AREAS
	1500-43-30		303	I/E	BRSHRM	0.010	USH 010	USH 41 - CTH P	\$100,000 - \$249,999
								LITTLE LAKE BUTTE DES MORTS BRIDGE	
								BACKBONE - NON-SE WI	NON-FEDERAL
	1500-44-00		303	I/E	RESURF	1.630	USH 010	C MENASHA, ONIEDA STREET	\$0 - \$99,999
								STH 44-STH 114	
								USH 10	
								STATE 3R	NAT'L HWY SYSTEM
2011	1120-11-09	01/25/11	302	C/E	RECSTE	0.091	USH 041	STH 26 - BREEZEWOOD LANE	\$500,000 - \$749,999
								STH 26 - BREEZEWOOD LANE	
								TRAFFIC MANAGEMENT - CORRIDOR	
								MAJORS	NON-FEDERAL
2011	1120-11-16	06/25/11	302	MIS	MISC	0.090	USH 041	STH 26 - BREEZEWOOD LANE	\$4,000,000 - \$4,999,999
								OCIP CLAIMS WINNEBAGO CO	
								OCIP CLAIMS	
								MAJORS	NON-FEDERAL
2011	1120-11-75	07/12/11	302	LET	RECSTE	1.610	USH 041	STH 26 - BREEZEWOOD LANE	\$50,000,000 - \$59,999,999
								STH 21 - USH 45	
								STH 21 INTCHNG & LK BDM CSWAY	
								MAJORS	HIGH PRIORITY PROJEC
2011	1120-11-76	12/13/11	302	LET	RECSTE	5.260	USH 041	STH 26 - BREEZEWOOD LANE	\$250,000 - \$499,999
								WIS 21 - WIS 45	
								WIS 21 INTCHG & LKBDM CSWY FENCING	
								MAJORS	NAT'L HWY SYSTEM
2011	1120-11-84	07/12/11	302	LET	MISC	1.610	USH 041	STH 26 - BREEZEWOOD LANE	\$2,000,000 - \$2,999,999

**2011-2014 Final STIP Project Listing
NE Region
WINNEBAGO County**

Year	Project	Schd Dt	Pgm	Contract Type	Concept	Net Miles	HWY	Project Description WISDOT Program	Estimate Anticipated Funding
								STH 21 - US 45	
								WEIGH IN MOTION	
								MAJORS	NON-FEDERAL
2011	1120-11-91	04/25/11	302	SFA	RECSTE	1.610	USH 041	STH 26 - BREEZEWOOD LANE	\$100,000 - \$249,999
								WIS 21 - WIS 45	
								LAW ENFORCMENT MITIGATION	
								MAJORS	NON-FEDERAL
2011	1120-11-93	06/25/11	302	MIS	MISC	15.820	USH 041	STH 26 - BREEZEWOOD LANE	\$0 - \$99,999
								STH 26 - BREEZEWOOD LANE	
								US 41 FREEWAY SERVICE TEAMS	
								MAJORS	NON-FEDERAL
2011	1120-48-71	05/10/11	303	LET	RECOND	0.890	USH 041	OSHKOSH - APPLETON	\$750,000 - \$999,999
								CTH II - USH 10 AUXILLARY LANE	
								HSIP	
								SAFETY (REGULAR HSIP)	HIGHWAY SAFETY IMP P
2012	1120-09-49	07/25/12	302	UTL	RECSTE	2.860	USH 041	STH 26 - BREEZEWOOD LANE	\$1,000,000 - \$1,999,999
								US 45 - BREEZEWOOD LANE	
								COUNTY Y, GG UTILITIES	
								MAJORS	NON-FEDERAL
2012	1120-09-80	07/10/12	302	LET	RECSTE	0.020	USH 041	STH 26 - BREEZEWOOD LANE	\$0 - \$99,999
								USH 45 - BREEZEWOOD LANE	
								CTH GG - B - 70-66 REDECKING	
								MAJORS	NAT'L HWY SYSTEM
2012	1120-09-90	04/25/12	302	SFA	RECSTE	1.610	USH 041	STH 26 - BREEZEWOOD LANE	\$100,000 - \$249,999
								USH 45 - BREEZEWOOD LANE	
								LAW ENFORCMENT MITIGATION	
								MAJORS	NON-FEDERAL

**2011-2014 Final STIP Project Listing
NE Region
WINNEBAGO County**

Year	Project	Schd Dt	Pgm	Contract Type	Concept	Net Miles	HWY	Project Description WISDOT Program	Estimate Anticipated Funding
2012	1120-10-82	07/10/12	302	LET	RECSTE	0.180	USH 041	STH 26 - BREEZEWOOD LANE	\$250,000 - \$499,999
								WIS 26 - WIS 21	
								WIS 26 INTCHG LANDSCAPING	
								MAJORS	NAT'L HWY SYSTEM
2012	1120-11-87	07/10/12	302	LET	RECSTE	0.410	USH 041	STH 26 - BREEZEWOOD LANE	\$250,000 - \$499,999
								WIS 26 - WIS 21	
								WIS 21 INTCHG LIGHTING	
								MAJORS	NAT'L HWY SYSTEM
2013	1120-09-76	07/09/13	302	LET	RECSTE	0.040	USH 041	STH 26 - BREEZEWOOD LANE	\$3,000,000 - \$3,999,999
								USH 45 - BREEZEWOOD LANE	
								COUNTY Y OVERPASS B-70-284	
								MAJORS	NAT'L HWY SYSTEM
2013	1120-09-77	07/09/13	302	LET	RECSTE	0.020	USH 041	STH 26 - BREEZEWOOD LANE	\$4,000,000 - \$4,999,999
								USH 45 - BREEZEWOOD LANE	
								COUNTY GG OVERPASS B-70-287	
								MAJORS	NAT'L HWY SYSTEM
2013	1120-09-78	07/09/13	302	LET	RECSTE	0.020	USH 041	STH 26 - BREEZEWOOD LANE	\$250,000 - \$499,999
								USH 45 - BREEZEWOOD LANE	
								COUNTY G OVERPASS B-70-67-PAINTING	
								MAJORS	NAT'L HWY SYSTEM
2013	1120-09-81	07/09/13	302	LET	RECSTE	0.020	USH 041	STH 26 - BREEZEWOOD LANE	\$1,000,000 - \$1,999,999
								USH 45 - BREEZEWOOD LANE	
								CTH G OVERPASS B-70-67 REDECKING	
								MAJORS	NAT'L HWY SYSTEM
2013	1120-09-84	07/09/13	302	LET	RECSTE	1.050	USH 041	STH 26 - BREEZEWOOD LANE	\$250,000 - \$499,999
								USH 45 - BREEZEWOOD LANE	
								BREEZEWOOD WETLAND MITIGATION SITE	

**2011-2014 Final STIP Project Listing
NE Region
WINNEBAGO County**

Year	Project	Schd Dt	Pgm	Contract Type	Concept	Net Miles	HWY	Project Description WISDOT Program	Estimate Anticipated Funding
								MAJORS	NAT'L HWY SYSTEM
2013	1120-10-84	03/12/13	302	LET	RECSTE	0.310	USH 041	STH 26 - BREEZEWOOD LANE	\$250,000 - \$499,999
								STH 26 - STH 21	
								WIS 44 MEDIAN WORK	
								MAJORS	NAT'L HWY SYSTEM
2013	1120-10-90	04/25/13	302	SFA	RECSTE	1.610	USH 041	STH 26 - BREEZEWOOD LANE	\$100,000 - \$249,999
								STH 26 - STH 21	
								LAW ENFORCEMENT MITIGATION	
								MAJORS	NON-FEDERAL
2013	1120-11-85	01/08/13	302	LET	RECSTE	1.910	USH 041	STH 26 - BREEZEWOOD LANE	\$750,000 - \$999,999
								WIS 26 - WIS 21	
								LK BUTTE DES MORTS CSWY AERATION	
								MAJORS	NAT'L HWY SYSTEM
2013	1120-11-88	04/09/13	302	LET	RECSTE	0.270	USH 041	STH 26 - BREEZEWOOD LANE	\$100,000 - \$249,999
								WIS 45 - BREEZEWOOD LANE	
								WIS 45 INTCHG LANDSCAPING	
								MAJORS	STP ENHANCEMENT
2013	1120-11-89	04/09/13	302	LET	RECSTE	4.410	USH 041	STH 26 - BREEZEWOOD LANE	\$500,000 - \$749,999
								WIS 21 - WIS 45	
								LK BDM CSWY LNDSKP&TRL ENHNC	
								MAJORS	STP ENHANCEMENT
2013	1120-11-92	04/25/13	302	SFA	RECSTE	1.610	USH 041	STH 26 - BREEZEWOOD LANE	\$0 - \$99,999
								STH 21 - USH 45	
								LAW ENFORCEMENT MITIGATION	
								MAJORS	NON-FEDERAL
2014	1120-10-70	04/08/14	302	LET	RECSTE	0.310	USH 041	STH 26 - BREEZEWOOD LANE	\$250,000 - \$499,999
								WIS 26- WIS 21	

**2011-2014 Final STIP Project Listing
NE Region
WINNEBAGO County**

Year	Project	Schd Dt	Pgm	Contract Type	Concept	Net Miles	HWY	Project Description WISDOT Program	Estimate Anticipated Funding
								SALT STORAGE FACILITY	
								MAJORS	NON-FEDERAL
2014	1120-11-70	04/08/14	302	LET	RECSTE	0.310	USH 041	STH 26 - BREEZEWOOD LANE	\$0 - \$99,999
								WIS 26- WIS 21	
								SALT STORAGE FACILITY	
								MAJORS	NON-FEDERAL
2011	6200-15-71	05/10/11	303	LET	RECST	4.660	USH 045	OSHKOSH - USH 10	\$17,000,000 - \$19,999,999
								CTH G - CTH II	
								R/W-YES-CLEAR	
								BACKBONE - NON-SE WI	NAT'L HWY SYSTEM
2012	4110-19-71	09/11/12	303	LET	BRRHB	0.000	VAR HWY	CITY OF OSHKOSH, LIFT STRUCTURES	\$750,000 - \$999,999
								VARIOUS HIGHWAYS	
								REHAB/RETROFIT FOR REMOTE OPS	
								STATE LOW COST BRIDGE	NON-FEDERAL

North Central Region Projects

2011-2014 Final STIP Project Listing

**NC Region
ADAMS County**

Year	Project	Schd Dt	Pgm	Contract Type	Concept	Net Miles	HWY	Project Description WISDOT Program	Estimate Anticipated Funding
2012	6368-00-72	05/08/12	303	LET	RDMTN	0.000	CTH C	ADAMS - WISCONSIN RAPIDS	\$250,000 - \$499,999
								BIG ROCHE A CRI LAKE BRIDGE B-1-1	
								CTH C DETOUR PREP, 13TH TO 7TH AVE	
								STATE 3R	NON-FEDERAL
	6140-01-32		303	I/E	RDMTN	3.530	STH 013	WISCONSIN DELLS - ADAMS	\$0 - \$99,999
								CTH E TO UNION PACIFIC RAILROAD	
								DESIGN, SHRM	
								STATE 3R	NON-FEDERAL
2011	6140-00-79	05/10/11	303	LET	PVRPLA	2.190	STH 013	WISCONSIN DELLS - ADAMS	\$5,000,000 - \$5,999,999
								COLUMBIA CO LINE TO GOLDEN AVENUE	
								PAVEMENT REPLACEMENT	
								STATE 3R	STP <200,000 POPULAT
2011	6140-00-80	01/25/11	303	LFA	MISC	2.190	STH 013	WISCONSIN DELLS - ADAMS	\$0 - \$99,999
								COLUMBIA CO LINE TO GOLDEN AVENUE	
								LFA - TREE REMOVAL	
								STATE 3R	NON-FEDERAL
2012	6140-00-64	11/13/12	303	LET	RDMTN	15.130	STH 013	WISCONSIN DELLS - ADAMS	\$3,000,000 - \$3,999,999
								GILLETTE DRIVE TO CTH E	
								CONST	
								STATE 3R	NON-FEDERAL
2012	6140-00-78	05/08/12	303	LET	BRRPL	0.270	STH 013	ADAMS - WISCONSIN RAPIDS	\$750,000 - \$999,999
								BIG ROCHE A CRI LAKE BRIDGE B-1-1	
								CONST/BRIDGE REPLACEMENT	
								STATE LOW COST BRIDGE	BRIDGE PROG 85% ON/O
2012	6160-03-63	04/10/12	303	LET	BRSHRM	0.200	STH 021	NECEDAH - COLOMA	\$100,000 - \$249,999
								WISCONSIN RIVER BRIDGE B-01-0013	
								CONSTRUCTION SHRM	

2011-2014 Final STIP Project Listing

**NC Region
ADAMS County**

Year	Project	Schd Dt	Pgm	Contract Type	Concept	Net Miles	HWY	Project Description WISDOT Program	Estimate Anticipated Funding
								STATE LOW COST BRIDGE	NON-FEDERAL
2013	6160-03-73	07/09/13	303	LET	BRRPL	0.640	STH 021	NECEDAH - COLOMA	\$500,000 - \$749,999
								CARTER CREEK BRIDGE B-1-534	
								CONST/BRIDGE REPLACEMENT	
								STATE LOW COST BRIDGE	NAT'L HWY SYSTEM
	6566-00-32		303	I/E	RDMTN	6.460	STH 023	WISCONSIN DELLS - ENDEAVOR	\$100,000 - \$249,999
								COLOUMBIA CO LI TO MARQUETTE CO LI	
								DESIGN, PREVENTATIVE MAINTNENACE	
								STATE 3R	NON-FEDERAL
2011	1430-00-64	04/25/11	303	LFA	RDMTN	14.040	STH 082	MAUSTON - I39	\$0 - \$99,999
								JUNEAU CO LINE TO MARQUETTE CO LINE	
								SHRM, SHOULDERING	
								STATE 3R	NON-FEDERAL

2011-2014 Final STIP Project Listing

NC Region

FLORENCE County

Year	Project	Schd Dt	Pgm	Contract Type	Concept	Net Miles	HWY	Project Description WISDOT Program	Estimate Anticipated Funding
2013	9324-02-00	06/25/13	206	C/E	PVRPLA	3.000	CTH N	FLORENCE CO LINE - FLORENCE	\$100,000 - \$249,999
								FIRE LANE ROAD TO CTH D	
								DESIGN/PVRPLA	
								STP RURAL	STP <5K POPULATION S
2011	9913-04-70	04/25/11	217	LLC	MISC	0.000	LOC STR	SAFE ROUTES TO SCHOOL PROJECT	\$0 - \$99,999
								TOWN OF FLORENCE	
								CONSTRUCTION	
								SAFE ROUTES TO SCHOOL	SAFE ROUTES TO SCHOO
	9304-11-31		303	I/E	RDMTN	8.710	STH 101	ARMSTRONG CREEK - FLORENCE	\$100,000 - \$249,999
								CTH H TO WOODS CREEK ROAD	
								DESIGN/PREVENTIVE MAINTENANCE	
								STATE 3R	STP <200,000 POPULAT
	9110-08-30		303	I/E	RDMTN	4.100	STH 139	CAVOUR - BRULE RIVER	\$0 - \$99,999
								QUINLAN SPUR - SCZEPANSKI ROAD	
								DESIGN/RDMTN/SHRM	
								STATE 3R	NON-FEDERAL
	9120-09-00		303	I/E	RESURF	9.090	USH 002	BRULE RIVER - IRON MOUNTAIN	\$100,000 - \$249,999
								CTH NN TO MICHIGAN STATE LINE	
								DESIGN/RESURFACE	
								STATE 3R	STP <200,000 POPULAT
	9120-10-30		303	I/E	BRSHRM	0.370	USH 002	BRULE RIVER - IRON MOUNTAIN	\$0 - \$99,999
								MENOMINEE RIVER BRIDGE B-19-0006	
								DESIGN/BRIDGE SHRM	
								STATE LOW COST BRIDGE	NON-FEDERAL
2014	9120-10-60	08/12/14	303	LET	BRSHRM	0.370	USH 002	BRULE RIVER - IRON MOUNTAIN	\$250,000 - \$499,999
								MENOMINEE RIVER BRIDGE B-19-0006	

2011-2014 Final STIP Project Listing

NC Region

FLORENCE County

Year	Project	Schd Dt	Pgm	Contract Type	Concept	Net Miles	HWY	Project Description WISDOT Program	Estimate Anticipated Funding
								CONST/BRIDGE SHRM	
								STATE LOW COST BRIDGE	NON-FEDERAL

2011-2014 Final STIP Project Listing

**NC Region
FOREST County**

Year	Project	Schd Dt	Pgm	Contract Type	Concept	Net Miles	HWY	Project Description WISDOT Program	Estimate Anticipated Funding
2014	9330-00-70	02/11/14	206	LET	RECOND	11.130	CTH C	STH 32 - MARINETTE COUNTY LINE	\$3,000,000 - \$3,999,999
								3RD STREET TO MARINETTE COUNTY LINE	
								CONST/RECOND FH46	
								FOREST HWYS/PUBLIC LANDS	FOREST HIGHWAYS
	9260-01-30		303	I/E	RDMTN	1.560	STH 032	CRANDON - THREE LAKES	\$0 - \$99,999
								EXPERIMENTAL ROAD TO TOWN ROAD	
								DESIGN/PREVENTIVE MAINTENANCE	
								STATE 3R	NON-FEDERAL
2011	9130-03-81	05/10/11	303	LET	MISC	0.090	STH 032	WABENO - CRANDON	\$100,000 - \$249,999
								TORPEE CREEK CULVERT REPLACEMENT	
								CONST/MISC	
								STATE 3R	NON-FEDERAL
2013	9090-01-60	12/10/13	303	LET	RDMTN	9.760	STH 070	EAGLE RIVER - TIPLER	\$2,000,000 - \$2,999,999
								STH 55 TO STH 139	
								CONST/PREVENTIVE MAINTENANCE	
								STATE 3R	STP <200,000 POPULAT
2012	9813-00-70	04/10/12	205	LET	BRRPL	0.640	TWN RD	WOLF RIVER BRIDGE	\$250,000 - \$499,999
								OLD 8 ROAD, TOWN OF CRANDON	
								REPLACEMENT P-21-0041	
								LOCAL LOW COST BRIDGE	(117) BRIDGE 15% OFF

**2011-2014 Final STIP Project Listing
NC Region
GREEN LAKE County**

Year	Project	Schd Dt	Pgm	Contract Type	Concept	Net Miles	HWY	Project Description WISDOT Program	Estimate Anticipated Funding
2013	6425-00-00	06/25/13	206	C/E	RECST	2.120	CTH D	PRINCETON - BERLIN	\$500,000 - \$749,999
								STH 23 TO CTH YY	
								DESIGN/RECONSTRUCT	
								STP RURAL	STP <5K POPULATION S
2013	6425-00-01	06/25/13	205	C/E	BRRPL	0.000	CTH D	PRINCETON - CTH F	\$0 - \$99,999
								WHITE RIVER BRIDGE B-24-0440	
								DESIGN/REPLACEMENT	
								LOCAL LOW COST BRIDGE	BRIDGE 85% ON/OFF S-
2013	6425-00-71	11/12/13	205	LET	BRRPL	0.000	CTH D	PRINCETON - CTH F	\$250,000 - \$499,999
								WHITE RIVER BRIDGE B-24-0440	
								CONST/REPLACEMENT	
								LOCAL LOW COST BRIDGE	BRIDGE 85% ON/OFF S-
2011	6995-09-00	03/25/11	206	C/E	RECST	0.000	LOC STR	CENTER STREET,CITY OF BERLIN	\$0 - \$99,999
								EAST HURON STREET - E MARQUETTE ST	
								DESIGN	
								STP URBAN 5,000 - 20,000	STP UNDER 200,000
	1430-00-06		303	I/E	BRRHB	4.410	STH 023	GREEN LAKE - FOND DU LAC CTY LINE	\$0 - \$99,999
								WEST JCT. CTH A - CTH PP	
								P/E BRIDGE REHAB B24-0009	
								STATE LOW COST BRIDGE	NON-FEDERAL
2011	1430-00-24	04/25/11	303	R/E	RECST	4.410	STH 023	GREEN LAKE - FOND DU LAC CTY LINE	\$500,000 - \$749,999
								WEST JCT. CTH A - CTH PP	
								R/W	
								STATE 3R	NON-FEDERAL
2011	1430-08-85	04/25/11	215	LLC	MISC	1.550	STH 023	COOPERATIVE PATH-BROOKLYN/GREEN LK	\$500,000 - \$749,999
								GREEN LK CONFERENCE CTR - NORTH ST	
								BFPF CONSTRUCTION	

2011-2014 Final STIP Project Listing
NC Region
GREEN LAKE County

Year	Project	Schd Dt	Pgm	Contract Type	Concept	Net Miles	HWY	Project Description WISDOT Program	Estimate Anticipated Funding
								LOCAL ENHANCEMENTS	STP ENHANCEMENT
2013	1430-00-44	03/25/13	303	UTL	RECST	4.410	STH 023	GREEN LAKE - FOND DU LAC CTY LINE	\$0 - \$99,999
								WEST JCT. CTH A - CTH PP	
								UTILITY	
								STATE 3R	NON-FEDERAL
2013	1430-00-74	11/12/13	303	LET	RECST	4.410	STH 023	GREEN LAKE - FOND DU LAC CTY LINE	\$11,000,000 - \$11,999,999
								WEST JCT. CTH A - CTH PP	
								RECONSTRUCTION	
								STATE 3R	STP <200,000 POPULAT
2013	1430-00-76	11/12/13	303	LET	BRRHB	4.410	STH 023	GREEN LAKE - FOND DU LAC CTY LINE	\$1,000,000 - \$1,999,999
								WEST JCT. CTH A - CTH PP	
								BRIDGE REHAB B24-0009	
								STATE LOW COST BRIDGE	STP <200,000 POPULAT
2013	1430-00-78	11/12/13	303	LET	MISC	4.410	STH 023	GREEN LAKE - FOND DU LAC CTY LINE	\$500,000 - \$749,999
								WEST JCT. CTH A - CTH PP	
								BRIDGE REPLACEMENT P-24-0001	
								STATE 3R	NON-FEDERAL
2012	6630-03-71	08/14/12	303	LET	RECOND	3.708	STH 044	COLUMBIA CO LINE - KINGSTON	\$4,000,000 - \$4,999,999
								400'S COLUMBIA CO LN TO N JCT CTH H	
								RECONDITION	
								STATE 3R	STP NON-URBAN
2013	6630-00-62	02/12/13	303	LET	RDMTN	3.900	STH 044	MANCHESTER - RIPON	\$1,000,000 - \$1,999,999
								SCHOOL ROAD TO GRAND RIVER BRIDGE	
								PREVENTATIVE MAINTENANCE	
								STATE 3R	STP <200,000 POPULAT
	6210-00-33		303	I/E	RDMTN	7.380	STH 049	AURORAVILLE - FREEMONT	\$100,000 - \$249,999
								STH 23 TO SOUTH STREET	

**2011-2014 Final STIP Project Listing
NC Region
GREEN LAKE County**

Year	Project	Schd Dt	Pgm	Contract Type	Concept	Net Miles	HWY	Project Description WISDOT Program	Estimate Anticipated Funding
								DESIGN, PREVENTATIVE MAINTENANCE	
								STATE 3R	NON-FEDERAL
2011	6210-00-64	04/25/11	303	LFA	RDMTN	6.470	STH 049	RIPON - AURORAVILLE	\$0 - \$99,999
								C OF BERLIN TO STH 23	
								SHRM, CRACK FILLING	
								STATE 3R	NON-FEDERAL
2011	6064-02-72	07/12/11	303	LET	RESURF	4.350	STH 073	COLUMBUS - PRINCETON	\$1,000,000 - \$1,999,999
								COLUMBIA COUNTY LINE - S JCT STH 44	
								CONST/RESURFACE	
								STATE 3R	STP <200,000 POPULAT
2013	6627-01-00	06/25/13	205	C/E	BRRPL	0.000	TWN RD	T KINGSTON, GILLET DRIVE	\$0 - \$99,999
								BELLE FOUNTAIN CRK BRIDGE P-24-0901	
								DESIGN/REPLACEMENT	
								LOCAL LOW COST BRIDGE	BRIDGE PROG 15% OFF
2013	6627-01-70	12/10/13	205	LET	BRRPL	0.000	TWN RD	T KINGSTON, GILLET DRIVE	\$250,000 - \$499,999
								BELLE FOUNTAIN CRK BRIDGE P-24-0901	
								CONST/REPLACEMENT	
								LOCAL LOW COST BRIDGE	BRIDGE PROG 15% OFF

2011-2014 Final STIP Project Listing

**NC Region
IRON County**

Year	Project	Schd Dt	Pgm	Contract Type	Concept	Net Miles	HWY	Project Description WISDOT Program	Estimate Anticipated Funding
2011	9993-04-70	11/08/11	206	LET	RECST	0.850	CTH D	CTH D EXTENSION, CITY OF HURLEY	\$750,000 - \$999,999
								STH 77 TO DIVISION STREET WEST	
								CONST/NEW ROADWAY; EARMARK	
								STP URBAN 5,000 - 20,000	SURFACE TRANS PRIORI
2011	9828-05-70	07/12/11	214	LET	MISC	0.000	LOC STR	MERCER DOWNTOWN ENHANCEMENT	\$750,000 - \$999,999
								USH 51, LAKEVIEW AVE, RAILROAD ST	
								CONST/LOCAL ENHANCEMENT	
								LOCAL ENHANCEMENTS	STP ENHANCEMENT
2011	9828-06-70	07/12/11	217	LET	MISC	0.000	LOC STR	SAFE ROUTES TO SCHOOL PROJECT	\$0 - \$99,999
								TOWN OF MERCER	
								CONSTRUCTION	
								SAFE ROUTES TO SCHOOL	SAFE ROUTES TO SCHOO
	9231-10-00		303	I/E	BRRPL	0.120	STH 047	WOODRUFF - MANITOWISH	\$0 - \$99,999
								LOST CREEK BRIDGE, B-26-0279	
								DESIGN/BRIDGE REPLACEMENT	
								STATE LOW COST BRIDGE	NON-FEDERAL
	9250-15-30		303	I/E	RDMTN	2.920	STH 077	MELLEN - HURLEY	\$0 - \$99,999
								BIRCH STREET TO DIVISION STREET	
								DESIGN/RDMTN/SHRM	
								STATE 3R	NON-FEDERAL
	9303-03-30		303	I/E	RDMTN	9.680	STH 122	UPSON - MONTREAL RIVER	\$100,000 - \$249,999
								STH 77 TO CTH B	
								DESIGN/PREVENTIVE MAINTENANCE	
								STATE 3R	NON-FEDERAL
	9312-00-30		303	I/E	RDMTN	5.010	STH 122	UPSON - MONTREAL RIVER	\$0 - \$99,999
								CTH B TO MICHIGAN STATE LINE	
								DESIGN/RDMTN/SHRM	

2011-2014 Final STIP Project Listing

**NC Region
IRON County**

Year	Project	Schd Dt	Pgm	Contract Type	Concept	Net Miles	HWY	Project Description WISDOT Program	Estimate Anticipated Funding
								STATE 3R	NON-FEDERAL
	9240-09-00		303	I/E	BRRPL	0.290	STH 182	PARK FALLS - SPRINGSTEAD	\$0 - \$99,999
								BEAR RIVER BRIDGE, B-26-0002	
								DESIGN/BRIDGE REPLACEMENT	
								STATE LOW COST BRIDGE	BRIDGE PROG 85% ON/O
2014	9240-09-60	11/11/14	303	LET	RDMTN	14.300	STH 182	PARK FALLS - MANITOWISH	\$2,000,000 - \$2,999,999
								PRICE COUNTY LINE TO STH 47	
								CONST/PREVENTIVE MAINTENANCE	
								STATE 3R	STP <200,000 POPULAT
2011	1185-02-60	04/25/11	303	LFA	RDMTN	18.050	USH 002	ASHLAND - HURLEY	\$0 - \$99,999
								ASHLAND CO LINE TO MI STATE LINE	
								SHRM; SHOULDERING	
								STATE 3R	NON-FEDERAL
	1175-19-00		303	I/E	BRRPL	0.050	USH 051	MANITOWISH - HURLEY	\$0 - \$99,999
								WEBER CREEK BRIDGE, B-26-0005	
								DESIGN/BRIDGE REPLACEMENT	
								STATE LOW COST BRIDGE	BRIDGE PROG 85% ON/O
	1175-19-31		303	I/E	BRSHRM	0.080	USH 051	MANITOWISH - HURLEY	\$0 - \$99,999
								USH 51 OVERHEAD SB, B-26-0006	
								DESIGN/BRIDGE SHRM	
								STATE LOW COST BRIDGE	NON-FEDERAL
	1175-21-00		303	I/E	RESURF	2.390	USH 051	MANITOWISH - HURLEY	\$100,000 - \$249,999
								IRON STREET TO USH 2	
								DESIGN/RESURFACE	
								STATE 3R	STP <200,000 POPULAT
2011	1175-18-70	07/12/11	303	LET	RECST	1.100	USH 051	TOWN OF MERCER	\$4,000,000 - \$4,999,999
								BEACHWAY DRIVE - CTH J	

2011-2014 Final STIP Project Listing

NC Region

IRON County

Year	Project	Schd Dt	Pgm	Contract Type	Concept	Net Miles	HWY	Project Description WISDOT Program	Estimate Anticipated Funding
								CONST/RECONSTRUCT/RW-Y	
								STATE 3R	NAT'L HWY SYSTEM
2011	1175-18-72	07/12/11	303	LET	RECST	0.000	USH 051	TOWN OF MERCER	\$1,000,000 - \$1,999,999
								LOCAL STREETS & DRAINAGE	
								CONST/RECONSTRUCT/LOCAL	
								STATE 3R	NON-FEDERAL
2014	1175-19-61	09/09/14	303	LET	BRSHRM	0.080	USH 051	MANITOWISH - HURLEY	\$250,000 - \$499,999
								USH 51 OVERHEAD SB, B-26-0006	
								CONST/BRIDGE SHRM	
								STATE LOW COST BRIDGE	NON-FEDERAL
2014	1175-19-70	08/12/14	303	LET	BRRPL	0.050	USH 051	MANITOWISH - HURLEY	\$250,000 - \$499,999
								WEBER CREEK BRIDGE, B-26-0005	
								CONST/BRIDGE REPLACEMENT	
								STATE LOW COST BRIDGE	BRIDGE PROG 85% ON/O

2011-2014 Final STIP Project Listing

NC Region

LANGLADE County

Year	Project	Schd Dt	Pgm	Contract Type	Concept	Net Miles	HWY	Project Description WISDOT Program	Estimate Anticipated Funding
2013	9360-02-01	06/25/13	206	C/E	RECST	1.500	CTH B	USH 45 - STH 52	\$0 - \$99,999
								CHILLIE ROAD TO CTH V	
								DESIGN OVERSITE/RECONSTRUCT	
								STP RURAL	STP <5K POPULATION S
2013	9360-02-70	12/10/13	206	LET	RECST	1.250	CTH B	USH 45 - STH 52	\$1,000,000 - \$1,999,999
								USH 45 TO CHILLIE ROAD	
								CONST/RECONSTRUCT	
								STP RURAL	STP NON-URBAN
2012	9362-10-70	03/13/12	205	LET	BRRPL	0.000	CTH C	LINCOLN COUNTY LINE - USH 45	\$250,000 - \$499,999
								MCCLLOUD CREEK BRIDGE, TOWN OF VILAS	
								REPLACEMENT P-34-0019	
								LOCAL LOW COST BRIDGE	BRIDGE PROG 85% ON/O
2012	9362-11-70	03/13/12	205	LET	BRRPL	0.000	CTH C	LINCOLN COUNTY LINE - USH 45	\$250,000 - \$499,999
								LLOYD CREEK BRIDGE, TOWN OF VILAS	
								REPLACEMENT P-34-0017	
								LOCAL LOW COST BRIDGE	BRIDGE PROG 85% ON/O
2012	9362-12-70	03/13/12	205	LET	BRRPL	0.000	CTH C	LINCOLN COUNTY LINE - USH 45	\$250,000 - \$499,999
								PRATT CREEK BRIDGE, TOWN OF VILAS	
								REPLACEMENT P-34-0018	
								LOCAL LOW COST BRIDGE	BRIDGE PROG 85% ON/O
2013	9391-07-00	06/25/13	205	C/E	BRRPL	0.000	CTH Y	MARATHON COUNTY LINE - CTH HH	\$100,000 - \$249,999
								EAU CLAIRE RIVER BRIDGE B-34-0002	
								DESIGN/REPLACEMENT	
								LOCAL LOW COST BRIDGE	BRIDGE PROG 15% OFF
2014	9391-07-70	01/14/14	205	LET	BRRPL	0.000	CTH Y	MARATHON COUNTY LINE - CTH HH	\$750,000 - \$999,999
								EAU CLAIRE RIVER BRIDGE B-34-0002	
								CONST/REPLACEMENT	

**2011-2014 Final STIP Project Listing
NC Region
LANGLADE County**

Year	Project	Schd Dt	Pgm	Contract Type	Concept	Net Miles	HWY	Project Description WISDOT Program	Estimate Anticipated Funding
								LOCAL LOW COST BRIDGE	BRIDGE PROG 15% OFF
	9650-16-00		303	I/E	BRRPL	0.050	STH 047	NEOPIT - ANTIGO	\$0 - \$99,999
								RED RIVER BRIDGE, B-34-0839	
								DESIGN/BRIDGE REPLACEMENT	
								STATE LOW COST BRIDGE	BRIDGE PROG 85% ON/O
2011	9650-16-20	04/25/11	303	R/E	RDMTN	8.680	STH 047	NEOPIT - ANTIGO	\$0 - \$99,999
								EAST COUNTY LINE TO USH 45	
								REAL ESTATE/ROADWAY MAINTENANCE	
								STATE 3R	NON-FEDERAL
2012	9650-16-60	07/10/12	303	LET	RDMTN	8.680	STH 047	NEOPIT - ANTIGO	\$1,000,000 - \$1,999,999
								EAST COUNTY LINE TO USH 45	
								CONST/PREVENTIVE MAINT 10/3/08	
								STATE 3R	STP NON-URBAN
2013	9650-16-70	07/09/13	303	LET	BRRPL	0.050	STH 047	NEOPIT - ANTIGO	\$250,000 - \$499,999
								RED RIVER BRIDGE, B-34-0839	
								CONST/BRIDGE REPLACEMENT	
								STATE LOW COST BRIDGE	BRIDGE PROG 85% ON/O
	9175-10-30		303	I/E	RDMTN	3.260	STH 052	ANTIGO - LILY	\$0 - \$99,999
								STATE FIRE LANE TO STH 55	
								DESIGN/PREVENTIVE MAINTENANCE	
								STATE 3R	STP NON-URBAN
	9155-05-30		303	I/E	RDMTN	8.380	STH 055	LANGLADE - PICKEREL	\$100,000 - \$249,999
								SCHOOL ROAD TO CTH T	
								DESIGN/PREVENTIVE MAINTENANCE	
								STATE 3R	STP NON-URBAN
	9155-06-30		303	I/E	RDMTN	5.940	STH 055	SHAWANO - LANGLADE	\$0 - \$99,999
								STH 64 TO HOLLISTER ROAD	

2011-2014 Final STIP Project Listing

NC Region

LANGLADE County

Year	Project	Schd Dt	Pgm	Contract Type	Concept	Net Miles	HWY	Project Description WISDOT Program	Estimate Anticipated Funding
								DESIGN/PREVENTIVE MAINTENANCE	
								STATE 3R	STP NON-URBAN
	9155-13-30		303	I/E	RDMTN	5.750	STH 055	PICKEREL - ARGONNE	\$0 - \$99,999
								CTH T TO MOLE LAKE	
								PREVENTIVE MAINTENANCE	
								STATE 3R	EQUITY BONUS LIMITAT
	9155-14-30		303	I/E	RDMTN	6.630	STH 055	SOUTH COUNTY LINE - STH 64	\$0 - \$99,999
								.	
								PREVENTIVE MAINTENANCE	
								STATE 3R	MINIMUM GUARANTEE
2011	9155-05-61	04/25/11	303	LFA	BRSHRM	0.130	STH 055	LANGLADE - PICKEREL	\$0 - \$99,999
								LILY RIVER BRIDGE B-34-0003	
								CONST/LFA/BRSHRM	
								STATE LOW COST BRIDGE	NON-FEDERAL
2011	9140-12-60	04/12/11	303	LET	RDMTN	5.380	STH 064	ANTIGO - LANGLADE	\$1,000,000 - \$1,999,999
								CLOVER ROAD TO FIFTH AVENUE ROAD	
								PREVENTIVE MAINTENANCE	
								STATE 3R	A/C-STP-<200,000 S-L
2014	9015-12-60	05/13/14	303	LET	RDMTN	12.520	STH 064	LINCOLN COUNTY LINE - ANTIGO	\$2,000,000 - \$2,999,999
								LINCOLN COUNTY LINE - WESTERN AVE	
								PREVENTIVE MAINTENANCE	
								STATE 3R	STP UNDER 200,000
2011	9845-05-70	05/10/11	205	LET	BRRPL	0.040	TWN RD	SPRINGBROOK BRIDGE	\$250,000 - \$499,999
								MONARCH ROAD, TOWN OF ROLLING	
								CONST/REPLACEMENT B-34-0045	
								LOCAL LOW COST BRIDGE	(117) BRIDGE 15% OFF
	1602-08-31		303	I/E	RDMTN	4.020	USH 045	WITTENBERG - ANTIGO	\$0 - \$99,999

2011-2014 Final STIP Project Listing

NC Region

LANGLADE County

Year	Project	Schd Dt	Pgm	Contract Type	Concept	Net Miles	HWY	Project Description WISDOT Program	Estimate Anticipated Funding
								BIRCH ROAD TO MAPLE VIEW ROAD	
								DESIGN/PREVENTIVE MAINTENANCE	
								STATE 3R	STP <200,000 POPULAT
2011	1602-13-20	03/25/11	303	R/E	RECOND	0.200	USH 045	ANTIGO - MONICO	\$0 - \$99,999
								USH 45/STH 47 & CTH B INTERSECTION	
								HSIP; R/E	
								SAFETY (REGULAR HSIP)	HIGHWAY SAFETY IMP P
2012	1602-10-60	07/10/12	303	LET	RDMTN	8.270	USH 045	ANTIGO - MONICO	\$1,000,000 - \$1,999,999
								CTH B (NEVA CORNERS) TO CTH J EAST	
								CONST/PREVENTIVE MAINTENANCE 5/9/08	
								STATE 3R	NAT'L HWY SYSTEM
2012	1602-13-70	12/11/12	303	LET	RECOND	0.200	USH 045	ANTIGO - MONICO	\$500,000 - \$749,999
								USH 45/STH 47 & CTH B INTERSECTION	
								HSIP; RECONDITION	
								SAFETY (REGULAR HSIP)	HIGHWAY SAFETY IMP P
2013	1602-11-60	09/13/13	303	LET	RDMTN	3.060	USH 045	WITTENBERG - ANTIGO	\$750,000 - \$999,999
								SOUTH COUNTY LINE TO STH 47	
								PREVENTIVE MAINTENANCE 10/3/08	
								STATE 3R	NAT'L HWY SYSTEM

2011-2014 Final STIP Project Listing

**NC Region
LINCOLN County**

Year	Project	Schd Dt	Pgm	Contract Type	Concept	Net Miles	HWY	Project Description WISDOT Program	Estimate Anticipated Funding
2012	9407-05-70	04/10/12	206	LET	RECST	2.000	CTH C	STH 17 - CTH G	\$1,000,000 - \$1,999,999
								TOWN OF SCHLEY	
								CONST/RECONSTRUCT	
								STP RURAL	STP NON-URBAN
2012	9433-03-70	01/10/12	205	LET	BRRPL	0.000	CTH Y	USH 8 - ONEIDA COUNTY LINE	\$250,000 - \$499,999
								RICE RIVER BRIDGE, TOWN OF BRADLEY	
								REPLACEMENT B-35-0156	
								LOCAL LOW COST BRIDGE	BRIDGE PROG 85% ON/O
2011	9851-06-70	04/12/11	206	LET	RECST	1.160	LOC STR	N 4TH ST, CITY OF TOMAHAWK	\$3,000,000 - \$3,999,999
								LEATHER AVE - CTH A	
								CONST/RECONSTRUCT	
								STP RURAL	STP NON-URBAN
2012	9030-09-60	09/11/12	303	LET	RDMTN	8.010	STH 017	MERRILL - RHINELANDER	\$1,000,000 - \$1,999,999
								DUMP ROAD TO NORTH COUNTY LINE	
								CONST/PREVENTIVE MAINT 7/31/06	
								STATE 3R	STP <200,000 POPULAT
2014	9030-09-61	12/09/14	303	LET	RDMTN	9.200	STH 017	MERRILL - RHINELANDER	\$1,000,000 - \$1,999,999
								CTH CCC TO DUMP ROAD	
								CONST/PREVENTIVE MAINTENANCE	
								STATE 3R	STP ANY AREAS
2011	9305-09-22	06/25/11	303	R/E	RECST	0.740	STH 107	MERRILL - TOMAHAWK	\$500,000 - \$749,999
								MARC DRIVE TO DEAD END ROAD	
								REAL ESTATE/RECONSTRUCT	
								STATE 3R	NON-FEDERAL
2011	1176-00-60	04/25/11	303	LFA	RDMTN	24.120	USH 051	MERRILL - TOMAHAWK	\$0 - \$99,999
								CTH K - ONEIDA CO LINE SB MEDIAN	
								SHRM; SHOULDERING	

**2011-2014 Final STIP Project Listing
NC Region
LINCOLN County**

Year	Project	Schd Dt	Pgm	Contract Type	Concept	Net Miles	HWY	Project Description WISDOT Program	Estimate Anticipated Funding
								STATE 3R	NON-FEDERAL
2011	1176-24-20	07/25/11	303	R/E	RECOND	2.110	USH 051	MERRILL - TOMAHAWK	\$0 - \$99,999
								NORTH STAR ROAD INTERSECTION	
								R/E; RECONDITION	
								BACKBONE - NON-SE WI	NON-FEDERAL
2012	1176-24-70	12/11/12	303	LET	RECOND	2.110	USH 051	MERRILL - TOMAHAWK	\$2,000,000 - \$2,999,999
								NORTH STAR ROAD INTERSECTION	
								HSIP - RECONDITION	
								SAFETY (REGULAR HSIP)	HIGHWAY SAFETY IMP P
2013	1178-08-60	02/12/13	303	LET	RDMTN	14.860	USH 051	MERRILL - TOMAHAWK	\$4,000,000 - \$4,999,999
								CTH K TO CTH S	
								CONCRETE REPAIR NORTH & SOUTHBOUND	
								BACKBONE - NON-SE WI	NAT'L HWY SYSTEM

2011-2014 Final STIP Project Listing

NC Region

MARATHON County

Year	Project	Schd Dt	Pgm	Contract Type	Concept	Net Miles	HWY	Project Description WISDOT Program	Estimate Anticipated Funding
	6999-02-09		303	I/E	RECOND	0.450	BUS 051	WAUSAU, GRAND AVENUE	\$0 - \$99,999
								BROADWAY AVE, TOWNLINE RD&THOMAS ST	
								DESIGN/RECONDITION-FINAL DESIGN	
								STATE 3R	NAT'L HWY SYSTEM
2012	6999-02-78	03/13/12	303	LET	RESURF	1.570	BUS 051	WAUSAU, GRAND AVENUE	\$2,000,000 - \$2,999,999
								KENT ST TO DIVISION ST	
								CONSTRUCTION/RESURFACE	
								STATE 3R	NAT'L HWY SYSTEM
2013	6999-00-61	08/13/13	303	LET	RDMTN	2.020	BUS 051	ROTHSCHILD, BUSINESS 51	\$750,000 - \$999,999
								CTH L - EVEREST DRIVE	
								PREVENTATIVE MAINTENANCE	
								STATE 3R	NAT'L HWY SYSTEM
2011	9479-06-70	06/14/11	206	LET	RECST	7.500	CTH A	STH 107 - CTH K	\$1,000,000 - \$1,999,999
								TOWN OF BERLIN	
								RECONSTRUCT	
								STP RURAL	STP NON-URBAN
2011	9478-03-70	05/10/11	205	LET	BRRPL	0.060	CTH F	STH 97 - STH 107	\$250,000 - \$499,999
								BIG RIB RIVER BRIDGE, T OF HALSEY	
								CONST/REPLACEMENT B-37-0426	
								LOCAL LOW COST BRIDGE	BRIDGE PROG 85% ON/O
2013	9478-05-70	12/10/13	206	LET	RESURF	3.600	CTH F	CTH H - CTH S	\$1,000,000 - \$1,999,999
								TOWN OF HALSEY	
								CONST/RESURFACE	
								STP RURAL	STP <5K POPULATION S
2011	9441-01-00	06/25/11	205	C/E	BRRHB	0.000	CTH G	CTH J - USH 45	\$0 - \$99,999
								TRAPPE RIVER BRIDGE, TOWN OF HEWITT	
								REHAB B-37-0103	

2011-2014 Final STIP Project Listing

NC Region

MARATHON County

Year	Project	Schd Dt	Pgm	Contract Type	Concept	Net Miles	HWY	Project Description WISDOT Program	Estimate Anticipated Funding
								LOCAL LOW COST BRIDGE	(117) BRIDGE 15% OFF
2013	6655-00-00	06/25/13	206	C/E	PVRPLA	3.600	CTH I	MARATHON CO LINE - STH 153	\$0 - \$99,999
								CTH C TO STH 153	
								DESIGN OVERSITE/PVRPLA	
								STP RURAL	NON-FEDERAL
2013	6655-00-70	03/12/13	206	LET	PVRPLA	3.600	CTH I	MARATHON CO LINE - STH 153	\$1,000,000 - \$1,999,999
								CTH C TO STH 153	
								CONST/PVRPLA	
								STP RURAL	STP <5K POPULATION S
2011	9491-04-70	12/13/11	205	LET	BRRPL	0.070	CTH K	USH 51 - MERRILL	\$250,000 - \$499,999
								SILVER CREEK BRIDGE, TOWN OF MAINE	
								REPLACEMENT B-37-0020	
								LOCAL LOW COST BRIDGE	BRIDGE PROG 85% ON/O
2011	6666-00-74	06/25/11	205	LFA	BRRHB	0.000	CTH M	CTH F - VILLAGE OF ATHENS	\$100,000 - \$249,999
								BLACK CREEK CROSSING BRIDGE	
								BRIDGE REHAB/P-37-0165	
								LOCAL LOW COST BRIDGE	BRIDGE 65% ON SYS
2012	6666-03-70	03/13/12	205	LET	BRRPL	0.070	CTH M	WOOD COUNTY LINE - STH 153	\$500,000 - \$749,999
								S BR LITTLE EAU PLEINE RVR BRIDGE	
								T OF DAY REPLACEMENT B-37-0084	
								LOCAL LOW COST BRIDGE	BRIDGE PROG 85% ON/O
2011	6663-02-70	03/25/11	214	LFA	MISC	0.000	CTH N	CTH N 6 FOOT PAVED SHOULDERS	\$100,000 - \$249,999
								TOWN OF RIB MOUNTAIN	
								LOCAL ENHANCEMENT, CONSTRUCTION	
								LOCAL ENHANCEMENTS	STP ENHANCEMENT
2011	9484-02-70	06/14/11	206	LET	PVRPLA	4.000	CTH O	CTH U - CTH A	\$750,000 - \$999,999
								TOWN OF STETTIN	

2011-2014 Final STIP Project Listing

NC Region

MARATHON County

Year	Project	Schd Dt	Pgm	Contract Type	Concept	Net Miles	HWY	Project Description WISDOT Program	Estimate Anticipated Funding
								CONST/PVRPLA	
								STP RURAL	STP NON-URBAN
2013	9443-05-70	03/12/13	205	LET	BRRPL	0.060	CTH Y	STH 52 - CTH G	\$250,000 - \$499,999
								BR EAU CLAIRE RIVER BRIDGE	
								T OF HARRISON REPLACEMENT P-37-0927	
								LOCAL LOW COST BRIDGE	(117) BRIDGE 15% OFF
2012	9440-04-70	04/10/12	205	LET	BRRPL	0.060	CTH Z	WAUSAU - ANIWA	\$250,000 - \$499,999
								PRAHL CREEK BRIDGE, TOWN OF WAUSAU	
								REPLACEMENT P-37-0210	
								LOCAL LOW COST BRIDGE	BRIDGE PROG 85% ON/O
2011	1166-00-44	07/25/11	303	UTL	RECST	0.210	IH 039	STEVENS POINT - WAUSAU	\$100,000 - \$249,999
								MAPLE RIDGE ROAD INTERCHANGE	
								VILLAGE OF KRONWETTER, UA 101	
								BACKBONE - NON-SE WI	NON-FEDERAL
2011	1166-00-45	07/25/11	303	UTL	RECST	0.210	IH 039	STEVENS POINT - WAUSAU	\$0 - \$99,999
								MAPLE RIDGE ROAD INTERCHANGE	
								WPS ELECTRIC	
								BACKBONE - NON-SE WI	NON-FEDERAL
2011	1166-00-46	07/25/11	303	UTL	RECST	0.210	IH 039	STEVENS POINT - WAUSAU	\$0 - \$99,999
								MAPLE RIDGE ROAD INTERCHANGE	
								CHARTER	
								BACKBONE - NON-SE WI	NON-FEDERAL
2011	1166-00-47	07/25/11	303	UTL	RECST	0.210	IH 039	STEVENS POINT - WAUSAU	\$0 - \$99,999
								MAPLE RIDGE ROAD INTERCHANGE	
								TDS TELECOM	
								BACKBONE - NON-SE WI	NON-FEDERAL
2011	1166-00-48	07/25/11	303	UTL	RECST	0.210	IH 039	STEVENS POINT - WAUSAU	\$0 - \$99,999

2011-2014 Final STIP Project Listing

NC Region

MARATHON County

Year	Project	Schd Dt	Pgm	Contract Type	Concept	Net Miles	HWY	Project Description WISDOT Program	Estimate Anticipated Funding
								MAPLE RIDGE ROAD INTERCHANGE	
								KDL	
								BACKBONE - NON-SE WI	NON-FEDERAL
2011	1166-00-49	07/25/11	303	UTL	RECST	0.210	IH 039	STEVENS POINT - WAUSAU	\$0 - \$99,999
								MAPLE RIDGE ROAD INTERCHANGE	
								WPS GAS	
								BACKBONE - NON-SE WI	NON-FEDERAL
2011	1166-00-75	12/13/11	303	LET	RECST	0.210	IH 039	STEVENS POINT - WAUSAU	\$12,000,000 - \$12,999,999
								MAPLE RIDGE ROAD INTERCHANGE	
								B-37-0073	
								BACKBONE - NON-SE WI	INTERSTATE MAINTENAN
2011	1166-00-85	12/13/11	303	LET	RECST	0.210	IH 039	STEVENS POINT - WAUSAU	\$500,000 - \$749,999
								MAPLE RIDGE ROAD INTERCHANGE	
								LOCAL UTILITY; V. OF KRONENWETTER	
								BACKBONE - NON-SE WI	NON-FEDERAL
2011	1166-00-86	12/13/11	303	LET	RECST	0.210	IH 039	STEVENS POINT - WAUSAU	\$100,000 - \$249,999
								MAPLE RIDGE ROAD INTERCHANGE	
								LOCAL UTILITY; CITY OF MOSINEE	
								BACKBONE - NON-SE WI	NON-FEDERAL
2011	1166-01-71	03/08/11	303	LET	PVRPLA	1.776	IH 039	STEVENS POINT - WAUSAU	\$7,000,000 - \$7,999,999
								NB BUS 51 OVERPASS B-37-0074	
								PVRPLA	
								BACKBONE - NON-SE WI	NHS-NATL HWY SYS S-L
2011	1166-01-82	03/08/11	303	LET	BRRPL	0.000	IH 039	STEVENS POINT - WAUSAU	\$1,000,000 - \$1,999,999
								FOXGLOVE ROAD OVERHEAD B-37-0099	
								BRIDGE REPLACEMENT	
								BACKBONE - NON-SE WI	INTERSTATE MAINT S-L

2011-2014 Final STIP Project Listing
NC Region
MARATHON County

Year	Project	Schd Dt	Pgm	Contract Type	Concept	Net Miles	HWY	Project Description WISDOT Program	Estimate Anticipated Funding
2011	1166-11-83	06/14/11	303	LET	PVRPLA	0.210	IH 039	STEVENS POINT - WAUSAU	\$1,000,000 - \$1,999,999
								MAPLE RIDGE ROAD INTERCHANGE	
								OLD 51, PAVEMENT REPLACEMENT	
								BACKBONE - NON-SE WI	NON-FEDERAL
2012	1166-01-77	06/12/12	303	LET	PVRPLA	2.000	IH 039	STEVENS POINT - WAUSAU	\$3,000,000 - \$3,999,999
								B51 TO FOXGLOVE ROAD, SB	
								PAVEMENT REPLACEMENT	
								BACKBONE - NON-SE WI	INTERSTATE MAINTENAN
2012	1166-01-80	06/12/12	303	LET	BRRHB	1.630	IH 039	STEVENS POINT - WAUSAU	\$4,000,000 - \$4,999,999
								SB WI RIVER BRIDGE B-37-0108	
								BRIDGE REH EXPANSION	
								BACKBONE - NON-SE WI	NAT'L HWY SYSTEM
2012	1166-01-81	06/12/12	303	LET	BRRPLE	1.630	IH 039	STEVENS POINT - WAUSAU	\$3,000,000 - \$3,999,999
								SB BUS 51 OVERPASS B-37-0107	
								BRIDGE REPLACEMENT EXP	
								BACKBONE - NON-SE WI	NAT'L HWY SYSTEM
2012	1166-06-79	09/11/12	303	LET	BRRHB	1.210	IH 039	STEVENS POINT - WAUSAU	\$2,000,000 - \$2,999,999
								B-37-143,146,147	
								BRIDGE REHAB	
								BACKBONE - NON-SE WI	INTERSTATE MAINTENAN
2012	1166-12-24	12/25/12	303	R/E	RECST	0.150	IH 039	STEVENS POINT - WAUSAU	\$250,000 - \$499,999
								BUS 51 INTERCHANGE	
								R/W RECONSTRUCTION TIP NEEDED	
								BACKBONE - NON-SE WI	NON-FEDERAL
2014	1166-02-81	01/14/14	303	LET	BRRHB	0.120	IH 039	STEVENS POINT - WAUSAU	\$1,000,000 - \$1,999,999
								STH 153 BRIDGES, B-37-148 & 149	
								BRIDGE REHAB	

**2011-2014 Final STIP Project Listing
NC Region
MARATHON County**

Year	Project	Schd Dt	Pgm	Contract Type	Concept	Net Miles	HWY	Project Description WISDOT Program	Estimate Anticipated Funding
								BACKBONE - NON-SE WI	INTERSTATE MAINTENAN
2014	1166-12-54	07/25/14	303	R/R	RECST	0.150	IH 039	STEVENS POINT - WAUSAU	\$0 - \$99,999
								BUS 51 INTERCHANGE	
								RR SURFACE TIP NEEDED	
								BACKBONE - NON-SE WI	INTERSTATE MAINTENAN
2014	1166-12-55	06/25/14	303	R/R	RECST	0.150	IH 039	STEVENS POINT - WAUSAU	\$0 - \$99,999
								BUS 51 INTERCHANGE	
								RR WARNING DEVICE TIP NEEDED	
								BACKBONE - NON-SE WI	INTERSTATE MAINTENAN
2011	6675-01-71	02/25/11	214	LLC	MISC	0.000	LOC STR	USH 51/STH 29 PED/BICYCLE FACILITY	\$100,000 - \$249,999
								TOWN OF RIB MOUNTAIN	
								LOCAL ENHANCEMENT, CONSTRUCTION	
								LOCAL ENHANCEMENTS	STP ENHANCEMENT
2011	6676-03-73	03/08/11	205	LET	BRRPL	0.050	LOC STR	ROSS AVE - NORTHWESTERN AVE	\$1,000,000 - \$1,999,999
								CAMP PHILLIPS RD, EAU CLAIRE RIVER	
								REPLACEMENT/B-37-0295	
								LOCAL LOW COST BRIDGE	NON-FEDERAL
2011	6999-13-70	03/08/11	206	LET	RECSTE	1.480	LOC STR	CAMP PHILLIPS RD (CTH X), WESTON	\$3,000,000 - \$3,999,999
								BERNARD AVE - NORTHWESTERN AVE	
								CONST/RECONSTRUCT EXPANSION	
								STP URBAN 50,000 - 200,000	STP-<200,000 S-LU EX
2011	6999-14-71	06/25/11	303	MIS	RECSTE	0.400	LOC STR	MILITARY RD, VILLAGE OF ROTHSCHILD	\$250,000 - \$499,999
								ELM STREET TO PFLIEGER STREET	
								EARMARK	
								STATE 3R	NON-FEDERAL
2011	6999-17-70	04/12/11	206	LET	RECSTE	1.600	LOC STR	VILLAGE OF WESTON, SCHOFIELD AVENUE	\$2,000,000 - \$2,999,999
								RYAN STREET TO CTH J	

2011-2014 Final STIP Project Listing

NC Region

MARATHON County

Year	Project	Schd Dt	Pgm	Contract Type	Concept	Net Miles	HWY	Project Description WISDOT Program	Estimate Anticipated Funding
								FEDERAL EARMARK DEMO ID WI171	
								STP URBAN 50,000 - 200,000	SURFACE TRANSP PRIOR
2011	1620-01-26	02/25/11	303	R/E	RECST	1.750	STH 013	COLBY - ABBOTSFORD	\$100,000 - \$249,999
								NORTH STREET TO LINDEN STREET	
								REAL ESTATE	
								STATE 3R	NON-FEDERAL
2011	1620-01-43	01/25/11	303	UTL	RECST	1.410	STH 013	MARSHFIELD TO SPENCER	\$0 - \$99,999
								APPLE STREET - STH 98	
								PARCEL 302 CLARK ELECTRIC COOP	
								STATE 3R	NON-FEDERAL
2011	1620-01-57	12/25/11	303	R/R	RECST	2.170	STH 013	COLBY - ABBOTSFORD	\$0 - \$99,999
								NORTH STREET TO LINDEN STREET	
								RR SURFACE WORK 699-439E	
								STATE 3R	NAT'L HWY SYSTEM
2011	1620-01-58	12/25/11	303	R/R	RECST	2.170	STH 013	COLBY - ABBOTSFORD	\$100,000 - \$249,999
								NORTH STREET TO LINDEN STREET	
								RR WARNING DEVICES 699-439E	
								STATE 3R	NAT'L HWY SYSTEM
2012	1620-01-76	01/10/12	303	LET	RECST	2.170	STH 013	COLBY - ABBOTSFORD	\$6,000,000 - \$6,999,999
								NORTH STREET TO LINDEN STREET	
								PAVEMENT REPLACEMENT	
								STATE 3R	NAT'L HWY SYSTEM
2012	1620-01-82	01/10/12	303	LET	RECST	2.170	STH 013	COLBY - ABBOTSFORD	\$100,000 - \$249,999
								NORTH STREET TO LINDEN STREET	
								LOCAL UTILITY	
								STATE 3R	NON-FEDERAL
2013	1009-44-61	12/10/13	303	LET	BRSHRM	1.590	STH 022	VARIOUS BRIDGE REHABILITATIONS	\$250,000 - \$499,999

2011-2014 Final STIP Project Listing

NC Region

MARATHON County

Year	Project	Schd Dt	Pgm	Contract Type	Concept	Net Miles	HWY	Project Description WISDOT Program	Estimate Anticipated Funding
								MARATHON AND WAUPACA COUNTIES	
								SHRM	
								STATE LOW COST BRIDGE	NON-FEDERAL
	1053-02-07		303	I/E	PVRPLA	2.450	STH 029	ABBOTSFORD - WAUSAU	\$100,000 - \$249,999
								MARTIN LANE TO 152ND AVENUE	
								PAVEMENT REPLACEMENT	
								BACKBONE - NON-SE WI	NAT'L HWY SYSTEM
	1053-02-09		303	I/E	RECST	1.340	STH 029	WAUSAU - WITTENBERG	\$500,000 - \$749,999
								US 51 TO BUS 51, WB	
								DESIGN, RECONSTRUCT	
								BACKBONE - NON-SE WI	NAT'L HWY SYSTEM
	1053-02-30		303	I/E	RDMTN	10.610	STH 029	WAUSAU - WITTENERG	\$0 - \$99,999
								BUS 51 TO CTH Q	
								PREVENTATIVE MAINTENANCE	
								BACKBONE - NON-SE WI	NAT'L HWY SYSTEM
	1053-02-32		303	I/E	BRSHRM	0.410	STH 029	WAUSAU - WITTENBERG	\$0 - \$99,999
								B-37-179,180,181,182	
								PREVENTATIVE MAINTENANCE	
								BACKBONE - NON-SE WI	NON-FEDERAL
	1053-04-07		303	I/E	RECST	1.060	STH 029	MARATHON CITY - WAUSAU	\$100,000 - \$249,999
								112TH ST. - CTH 'O'	
								DESIGN	
								BACKBONE - NON-SE WI	NAT'L HWY SYSTEM
	1053-04-08		303	I/E	RECST	1.810	STH 029	MARATHON CITY - WAUSAU	\$100,000 - \$249,999
								128TH ST. CTH 'O'	
								DESIGN	
								BACKBONE - NON-SE WI	NAT'L HWY SYSTEM

2011-2014 Final STIP Project Listing

NC Region

MARATHON County

Year	Project	Schd Dt	Pgm	Contract Type	Concept	Net Miles	HWY	Project Description WISDOT Program	Estimate Anticipated Funding
	1053-04-09		303	I/E	RECST	0.750	STH 029	MARATHON CITY - WAUSAU	\$100,000 - \$249,999
								128TH ST - 112TH ST.	
								DESIGN	
								BACKBONE - NON-SE WI	NAT'L HWY SYSTEM
	1053-04-10		303	I/E	RECST	1.630	STH 029	MARATHON CITY - WAUSAU	\$100,000 - \$249,999
								STH 107 - 128TH ST	
								DESIGN	
								BACKBONE - NON-SE WI	NAT'L HWY SYSTEM
2011	1053-04-42	05/25/11	303	UTL	PVRPLA	3.670	STH 029	MARATHON CITY - WAUSAU	\$100,000 - \$249,999
								STH 107 TO CTH O	
								RELOCATE ATC TOWER	
								BACKBONE - NON-SE WI	NON-FEDERAL
2012	1009-42-71	04/10/12	303	LET	MISC	0.000	STH 029	NC REGION BEAM GUARD/END TREATMENT	\$250,000 - \$499,999
								NC REGION WIDE BACKBONE ROUTES	
								CONST/HSIP;MARATHON,PORTAGE,LINCOLN	
								SAFETY (REGULAR HSIP)	HIGHWAY SAFETY IMP P
2012	1053-04-72	03/13/12	303	LET	PVRPLA	3.670	STH 029	MARATHON CITY - WAUSAU	\$10,000,000 - \$10,999,999
								STH 107 TO CTH O	
								CONST/PAVEMENT REPLACEMENT	
								BACKBONE - NON-SE WI	NAT'L HWY SYSTEM
2012	1053-04-73	12/11/12	303	LET	PVRPLA	3.670	STH 029	MARATHON CITY - WAUSAU	\$9,000,000 - \$9,999,999
								STH 107 TO CTH O	
								CONST/PAVEMENT REPLACEMENT	
								BACKBONE - NON-SE WI	NAT'L HWY SYSTEM
2012	1620-01-83	01/10/12	303	LET	RECST	0.090	STH 029	ABBOTSFORD - WAUSAU	\$1,000,000 - \$1,999,999
								STH 13, EB RAMP TO WB RAMP	
								RECONSTRUCTION	

2011-2014 Final STIP Project Listing

NC Region

MARATHON County

Year	Project	Schd Dt	Pgm	Contract Type	Concept	Net Miles	HWY	Project Description WISDOT Program	Estimate Anticipated Funding
								BACKBONE - NON-SE WI	NAT'L HWY SYSTEM
2014	1053-02-63	02/11/14	303	LET	BRSHRM	0.040	STH 029	ABBOTTSFORD - WAUSAU	\$250,000 - \$499,999
								PORKY CRK& B EAU PLEINE B37-201,202	
								PREVENTATIVE MAINTENANCE/HSIP	
								BACKBONE - NON-SE WI	NAT'L HWY SYSTEM
2014	1053-02-74	03/11/14	303	LET	PVRPLA	1.230	STH 029	WAUSAU - WITTENBERG	\$2,000,000 - \$2,999,999
								OVERHEAD DRIVE - BUSINESS 51	
								PAVEMENT REPLACEMENT/HSIP	
								BACKBONE - NON-SE WI	NAT'L HWY SYSTEM
2014	1053-02-75	03/11/14	303	LET	BRRHB	1.230	STH 029	WAUSAU - WITTENBERG	\$5,000,000 - \$5,999,999
								B-37-0136, 0063,0140,0079	
								REDECK	
								BACKBONE - NON-SE WI	NAT'L HWY SYSTEM
2014	1053-05-60	03/11/14	303	LET	BRSHRM	0.010	STH 029	WAUSAU - WITTENBERG	\$250,000 - \$499,999
								OVERHEAD DRIVE BRIDGE B-37-0113	
								CONSTRUCT, PREVENTATIVE MAINTENANCE	
								BACKBONE - NON-SE WI	NAT'L HWY SYSTEM
	6380-04-07		303	I/E	RESURF	10.020	STH 097	STRATFORD - GOODRICH	\$100,000 - \$249,999
								SOUTH STREET TO STH 29	
								DESIGN, RESURFACE	
								STATE 3R	STP <200,000 POPULAT
	9535-05-31		303	I/E	RDMTN	5.840	STH 097	STRATFORD - GOODRICH	\$0 - \$99,999
								STH 29 TO MUELLER STREET	
								DESIGN/PREVENTATIVE MAINTENANCE	
								STATE 3R	STP <200,000 POPULAT
	9535-05-32		303	I/E	RDMTN	6.750	STH 097	STRATFORD - GOODRICH	\$100,000 - \$249,999
								BLACK CREEK BRDGE TO TAYLOR CO LINE	

**2011-2014 Final STIP Project Listing
NC Region
MARATHON County**

Year	Project	Schd Dt	Pgm	Contract Type	Concept	Net Miles	HWY	Project Description WISDOT Program	Estimate Anticipated Funding
								DESIGN/PREVENTATIVE MAINTENANCE	
								STATE 3R	STP <200,000 POPULAT
2011	9535-00-62	04/25/11	303	LFA	BRSHRM	0.060	STH 097	STRATFORD - GOODRICH	\$100,000 - \$249,999
								B-37-287 & B-37-548	
								BRSHRM/EPOXY OVERLAY	
								STATE LOW COST BRIDGE	NON-FEDERAL
2012	7040-00-60	11/13/12	303	LET	RDMTN	1.020	STH 098	SPENCER, CLARK STREET	\$250,000 - \$499,999
								COUNTY LINE ROAD - STH 13	
								PREVENTATIVE MAINTENANCE	
								STATE 3R	STP <200,000 POPULAT
	6370-01-33		303	I/E	RDMTN	1.220	STH 153	C MOSINEE, WESTERN, 4TH & MAIN	\$0 - \$99,999
								RANGELINE ROAD TO PINE STREET	
								DESIGN/PREVENTATIVE MAINTENANCE	
								STATE 3R	STP <200,000 POPULAT
2011	6600-03-28	04/25/11	303	R/E	RECST	0.640	STH 153	MAIN STREET, VILLAGE OF ELDERON	\$0 - \$99,999
								MAPLE STREET - PARK STREET	
								R/W	
								STATE 3R	NON-FEDERAL
2013	6600-03-78	04/09/13	303	LET	RECST	0.640	STH 153	MAIN STREET, VILLAGE OF ELDERON	\$1,000,000 - \$1,999,999
								MAPLE STREET - PARK STREET	
								RECONSTRUCTION	
								STATE 3R	STP <200,000 POPULAT
2012	6679-01-70	05/08/12	205	LET	BRRPL	0.060	TWN RD	FENWOOD CREEK BRIDGE	\$500,000 - \$749,999
								SCHNELLE ROAD, TOWN OF CLEVELAND	
								REPLACEMENT P-37-0309	
								LOCAL LOW COST BRIDGE	(117) BRIDGE 15% OFF
2013	9515-05-70	03/12/13	205	LET	BRRPL	0.050	TWN RD	BIG SANDY CREEK BRIDGE	\$100,000 - \$249,999

2011-2014 Final STIP Project Listing

NC Region

MARATHON County

Year	Project	Schd Dt	Pgm	Contract Type	Concept	Net Miles	HWY	Project Description WISDOT Program	Estimate Anticipated Funding
								PIT ROAD, TOWN OF HEWITT	
								REPLACEMENT P-37-0012	
								LOCAL LOW COST BRIDGE	(117) BRIDGE 15% OFF
	1166-07-33		303	I/E	BRSHRM	0.350	USH 051	STEVENS POINT - WAUSAU	\$0 - \$99,999
								B-37-157, 158, 159	
								PREVENTATIVE MAINTENANCE	
								BACKBONE - NON-SE WI	NON-FEDERAL
	1170-01-05		303	I/E	RESURF	8.720	USH 051	WAUSAU - MERRILL	\$250,000 - \$499,999
								DECATUR DRIVE TO LINCOLN CO LINE	
								DESIGN/RESURFACE	
								BACKBONE - NON-SE WI	NAT'L HWY SYSTEM
2011	1170-01-20	06/25/11	303	R/E	RECST	2.250	USH 051	WAUSAU - MERRILL	\$2,000,000 - \$2,999,999
								CTH K/B51 INTERCHANGE	
								R/W, RECONSTRUCTION	
								BACKBONE - NON-SE WI	NON-FEDERAL
2011	1170-01-72	11/08/11	303	LET	MISC	0.000	USH 051	WAUSAU - MERRILL	\$750,000 - \$999,999
								BRIDGE STREET TO DECATOR DRIVE	
								PREP CONTRACT	
								BACKBONE - NON-SE WI	NAT'L HWY SYSTEM
2013	1170-01-70	01/08/13	303	LET	RECST	2.250	USH 051	WAUSAU - MERRILL	\$11,000,000 - \$11,999,999
								CTH K/B51 INTERCHANGE	
								CONST/RECONSTRUCT	
								BACKBONE - NON-SE WI	NAT'L HWY SYSTEM
2013	1170-01-71	01/08/13	303	LET	BRRPL	0.000	USH 051	WAUSAU - MERRILL	\$3,000,000 - \$3,999,999
								CTH U OVERHEAD, B-37-0069	
								CONST/BRIDGE REPLACEMENT	
								BACKBONE - NON-SE WI	BRIDGE 65% ON SYS

2011-2014 Final STIP Project Listing

NC Region

MARATHON County

Year	Project	Schd Dt	Pgm	Contract Type	Concept	Net Miles	HWY	Project Description WISDOT Program	Estimate Anticipated Funding
2013	1170-01-73	01/08/13	303	LET	PVRPLA	2.270	USH 051	WAUSAU - MERRILL	\$6,000,000 - \$6,999,999
								BRIDGE STREET TO DECATOR DRIVE	
								CONST/PAVEMENT REPLACEMENT	
								BACKBONE - NON-SE WI	NAT'L HWY SYSTEM
2014	1166-07-62	11/11/14	303	LET	BRSHRM	1.100	USH 051	STEVENS POINT - WAUSAU	\$750,000 - \$999,999
								B-37-157, 161, 162, 165, 166	
								PREVENTATIVE MAINTENANCE	
								BACKBONE - NON-SE WI	NAT'L HWY SYSTEM
2014	1166-07-63	11/11/14	303	LET	BRSHRM	0.350	USH 051	STEVENS POINT - WAUSAU	\$750,000 - \$999,999
								B-37-157, 158, 159	
								PREVENTATIVE MAINTENANCE	
								BACKBONE - NON-SE WI	NAT'L HWY SYSTEM
2014	1170-00-74	11/11/14	303	LET	BRRHB	0.080	USH 051	WAUSAU - MERRILL	\$3,000,000 - \$3,999,999
								B-37-155,156,158,159	
								BRIDGE REHAB	
								BACKBONE - NON-SE WI	NAT'L HWY SYSTEM

2011-2014 Final STIP Project Listing

NC Region

MARQUETTE County

Year	Project	Schd Dt	Pgm	Contract Type	Concept	Net Miles	HWY	Project Description WISDOT Program	Estimate Anticipated Funding
2011	1166-00-65	04/25/11	303	LFA	RDMTN	17.630	IH 039	PACKWAUKEE - COLOMA	\$0 - \$99,999
								COLUMBIA CO LNE TO WAUSHARA CO LNE	
								SHRM, SHOULDERING	
								STATE 3R	NON-FEDERAL
2011	1166-07-31	01/25/11	303	C/E	BRSHRM	0.460	IH 039	PACKWAUKEE - COLOMA	\$0 - \$99,999
								B-39-30,31,32,34,36	
								PREVENTATIVE MAINTENANCE	
								BACKBONE - NON-SE WI	NON-FEDERAL
2011	1166-12-75	06/14/11	303	LET	RESURF	14.000	IH 039	PACKWAUKEE - COLOMA	\$8,000,000 - \$8,999,999
								STH 21 TO CTH M	
								RESURFACE	
								BACKBONE - NON-SE WI	INTERSTATE MAINTENAN
2011	1166-12-76	06/14/11	303	LET	RESURF	7.400	IH 039	PACKWAUKEE - COLOMA	\$3,000,000 - \$3,999,999
								CTH M - CTH D	
								RESURFACE	
								BACKBONE - NON-SE WI	INTERSTATE MAINTENAN
2012	1166-08-77	09/11/12	303	LET	RESURF	8.650	IH 039	PORTAGE - PACKWAUKEE	\$4,000,000 - \$4,999,999
								SOUTH CL TO CTH D&B-39-11,18,20,22	
								RESURFACE	
								BACKBONE - NON-SE WI	INTERSTATE MAINTENAN
2014	1166-06-63	02/11/14	303	LET	BRSHRM	1.180	IH 039	PORTAGE - PACKWAUKEE	\$750,000 - \$999,999
								B-39-15,16,17,19,21	
								PREVENTATIVE MAINTENANCE	
								BACKBONE - NON-SE WI	INTERSTATE MAINTENAN
2014	1166-07-76	12/09/14	303	LET	BRRPL	1.230	IH 039	PACKWAUKEE - COLOMA	\$2,000,000 - \$2,999,999
								B-39-9,10,26,27,28,29	
								BRIDGE REPLACEMENT	

**2011-2014 Final STIP Project Listing
NC Region
MARQUETTE County**

Year	Project	Schd Dt	Pgm	Contract Type	Concept	Net Miles	HWY	Project Description WISDOT Program	Estimate Anticipated Funding
								BACKBONE - NON-SE WI	INTERSTATE MAINTENAN
	6054-05-05		303	I/E	RESURF	1.220	STH 022	C MONTELLO, MAIN & MONTELLO STS.	\$0 - \$99,999
								5TH STREET TO N JCT STH 23	
								DESIGN/RESURFACE	
								STATE 3R	STP <200,000 POPULAT
	6054-06-02		303	I/E	RESURF	10.650	STH 022	STH 60 - MONTELLO	\$100,000 - \$249,999
								COLUMBIA CO LINE TO 5TH STREET	
								DESIGN, RESURFACE	
								STATE 3R	STP <200,000 POPULAT
	6150-01-07		303	I/E	RECST	0.190	STH 022	C OF MONTELLO, E MONTELLO STREET	\$0 - \$99,999
								N JCT STH 23 TO FERN DRIVE	
								DESIGN, RECONSTRUCTION	
								STATE 3R	STP <200,000 POPULAT
	6150-01-34		303	I/E	RDMTN	0.190	STH 022	C OF MONTELLO, E MONTELLO STREET	\$0 - \$99,999
								N JCT STH 23 TO FERN DRIVE	
								DESIGN, PREVENTATIVE MAINTENANCE	
								STATE 3R	NON-FEDERAL
2011	6150-01-26	09/25/11	303	R/E	RESURF	13.560	STH 022	MONTELLO - WAUTOMA	\$0 - \$99,999
								FERN DRIVE - CTH JJ	
								REAL ESTATE	
								STATE 3R	NON-FEDERAL
2014	6150-01-63	02/11/14	303	LET	BRSHRM	0.250	STH 022	MONTELLO - WAUTOMA	\$0 - \$99,999
								MECAN RIVER BRIDGE B-39-0004	
								PREVENTATIVE MAINTENANCE	
								STATE LOW COST BRIDGE	STP <200,000 POPULAT
2014	6150-01-76	01/14/14	303	LET	RESURF	13.560	STH 022	MONTELLO - WAUTOMA	\$5,000,000 - \$5,999,999
								FERN DRIVE - CTH JJ	

**2011-2014 Final STIP Project Listing
NC Region
MARQUETTE County**

Year	Project	Schd Dt	Pgm	Contract Type	Concept	Net Miles	HWY	Project Description WISDOT Program	Estimate Anticipated Funding
								CONST/RESURFACE	
								STATE 3R	STP <200,000 POPULAT
	1430-00-09		303	I/E	RECST	0.500	STH 023	C MONTELLO, UNDERWOOD AVENUE	\$100,000 - \$249,999
								MORNINGSIDE COURT TO PARK STREET	
								DESIGN, RECONSTRUCT	
								STATE 3R	STP <200,000 POPULAT
2011	6566-00-63	04/25/11	303	LFA	BRSHRM	0.240	STH 023	STH 23 & STH 82 BRIDGES	\$0 - \$99,999
								B-39-57 & B39-69	
								BRSHRM/EPOXY OVERLAY	
								STATE LOW COST BRIDGE	NON-FEDERAL
	1430-00-33		303	I/E	RDMTN	4.530	STH 082	MAUSTON - I39	\$100,000 - \$249,999
								ABBOT STREET TO I39	
								DESIGN, PREVENTATIVE MAINTENANCE	
								STATE 3R	NON-FEDERAL
2011	6749-00-50	01/25/11	205	R/R	BRRPL	0.000	TWN RD	10TH RD, GALE AVE - CTH D	\$0 - \$99,999
								UNION PACIFIC RR CROSSING	
								RR POLE LINE REMOVAL	
								LOCAL LOW COST BRIDGE	NON-FEDERAL

2011-2014 Final STIP Project Listing

NC Region

MENOMINEE County

Year	Project	Schd Dt	Pgm	Contract Type	Concept	Net Miles	HWY	Project Description WISDOT Program	Estimate Anticipated Funding
2011	9650-17-21	03/25/11	303	R/E	RECST	0.500	STH 047	SHAWANO - NEOPIT	\$250,000 - \$499,999
								SHAWANO CO LINE TO DUQUAINE ROAD	
								RE/RECONSTRUCT	
								STATE 3R	NON-FEDERAL
2011	9650-17-60	04/25/11	303	LFA	RDMTN	0.030	STH 047	SHAWANO - NEOPIT	\$0 - \$99,999
								WOLF RIVER CULVERT REPLACEMENT	
								SHRM; PIPE REPLACEMENT	
								STATE 3R	NON-FEDERAL
2014	9650-17-71	04/08/14	303	LET	RECST	0.500	STH 047	SHAWANO - NEOPIT	\$2,000,000 - \$2,999,999
								SHAWANO CO LINE TO DUQUAINE ROAD	
								RECONSTRUCT	
								STATE 3R	STP NON-URBAN

2011-2014 Final STIP Project Listing

NC Region

N/A County

Year	Project	Schd Dt	Pgm	Contract Type	Concept	Net Miles	HWY	Project Description WISDOT Program	Estimate Anticipated Funding
	0666-04-04		303	I/E	MISC	0.000	VAR HWY	SPECIALTY MASTER CONTRACT	\$100,000 - \$249,999
								ROW PLAT SERVICES	
								STATE 3R	NON-FEDERAL

2011-2014 Final STIP Project Listing
NC Region
NORTH CENTRAL REGION WIDE County

Year	Project	Schd Dt	Pgm	Contract Type	Concept	Net Miles	HWY	Project Description WISDOT Program	Estimate Anticipated Funding
								STATE 3R	NON-FEDERAL
2014	1009-41-55	06/25/14	303	UTL	MISC	0.000	NON HWY	UTILITIES LEVEL OF EFFORT	\$250,000 - \$499,999
								FY 2014	
								STATE 3R	NON-FEDERAL
2014	1009-41-56	06/25/14	303	MIS	BRRPL	0.000	NON HWY	BRIDGE LEVEL OF EFFORT REPLACEMENT	\$0 - \$99,999
								FY 2014	
								STATE LOW COST BRIDGE	NON-FEDERAL
2014	1009-41-57	06/25/14	303	MIS	BRRHB	0.000	NON HWY	BRIDGE LEVEL OF EFFORT REHAB	\$500,000 - \$749,999
								FY 2014	
								STATE LOW COST BRIDGE	NON-FEDERAL
2014	1009-41-86	06/25/14	303	MIS	RDMTN	0.000	NON HWY	NC REGION JOINT & CRACK SEALING	\$750,000 - \$999,999
								VARIOUS HWYS NC REGION WIDE	
								LOE 2014	
								STATE 3R	NON-FEDERAL
	1009-41-63		305	I/E	TOPM	0.000	VAR HWY	NC REGION, EPOXY PAVEMENT MARKING	\$0 - \$99,999
								NORTH CENTRAL REGION	
								REGION WIDE	
								STATE HIGHWAY OPERATIONS PROGRAM	NON-FEDERAL
	1009-41-65		305	I/E	TOPM	0.000	VAR HWY	NC REGION, EPOXY PAVEMENT MARKING	\$0 - \$99,999
								NORTH CENTRAL REGION	
								REGION WIDE	
								STATE HIGHWAY OPERATIONS PROGRAM	NON-FEDERAL
	1009-41-67		305	I/E	TOPM	0.000	VAR HWY	NC REGION, EPOXY PAVEMENT MARKING	\$0 - \$99,999
								NORTH CENTRAL REGION	

**2011-2014 Final STIP Project Listing
NC Region
NORTH CENTRAL REGION WIDE County**

Year	Project	Schd Dt	Pgm	Contract Type	Concept	Net Miles	HWY	Project Description WISDOT Program	Estimate Anticipated Funding
								REGION WIDE	
								STATE HIGHWAY OPERATIONS PROGRAM	NON-FEDERAL
	1009-43-31		303	I/E	RDMTN	0.000	VAR HWY	REGION WIDE CULVERT REPLACEMENT	\$0 - \$99,999
								VARIOUS HIGHWAYS	
								DESIGN SHRM	
								STATE 3R	NON-FEDERAL
	1009-43-32		303	I/E	RDMTN	0.000	VAR HWY	REGION WIDE CULVERT REPLACEMENT	\$0 - \$99,999
								VARIOUS HIGHWAYS	
								DESIGN SHRM	
								STATE 3R	NON-FEDERAL
	1009-43-33		303	I/E	RDMTN	0.000	VAR HWY	REGION WIDE CULVERT REPLACEMENT	\$0 - \$99,999
								VARIOUS HIGHWAYS	
								DESIGN SHRM	
								STATE 3R	NON-FEDERAL
	1009-43-34		303	I/E	RDMTN	0.000	VAR HWY	REGION WIDE CULVERT REPLACEMENT	\$0 - \$99,999
								VARIOUS HIGHWAYS	
								DESIGN SHRM	
								STATE 3R	NON-FEDERAL
	1009-44-30		303	I/E	RDMTN	0.000	VAR HWY	REGION WIDE CULVERT REPLACEMENT	\$0 - \$99,999
								VARIOUS HIGHWAYS	
								DESIGN SHRM	
								STATE 3R	NON-FEDERAL
2011	1009-41-01	06/25/11	303	C/E	MISC	0.000	VAR HWY	PLACEHOLDER FY2011	\$500,000 - \$749,999
								NC Region SHR	
								Design, Const & Misc	
								STATE 3R	NON-FEDERAL
2011	1009-41-02	06/25/11	302	C/E	MISC	0.000	VAR HWY	PLACEHOLDER FY 2011	\$500,000 - \$749,999

2011-2014 Final STIP Project Listing
NC Region
NORTH CENTRAL REGION WIDE County

Year	Project	Schd Dt	Pgm	Contract Type	Concept	Net Miles	HWY	Project Description WISDOT Program	Estimate Anticipated Funding
								NC Region MAJOR	
								Design, Const & Misc	
								MAJORS	NON-FEDERAL
2011	1009-41-38	06/25/11	303	LFA	RDMTN	0.000	VAR HWY	NC REGION MAINTENANCE (LFA/STATE)	\$250,000 - \$499,999
								LEVEL OF EFFORT	
								FY 2011	
								STATE 3R	NON-FEDERAL
2011	1009-45-60	06/14/11	303	LET	RDMTN	0.000	VAR HWY	NORTH CENTRAL REGION ROUT & SEAL	\$1,000,000 - \$1,999,999
								VARIOUS COUNTIES	
								CONST/PREVENTIVE MAINTENANCE	
								STATE 3R	STP <200,000 POPULAT
2011	1009-45-61	06/14/11	303	LET	RDMTN	0.000	VAR HWY	NORTH CENTRAL REGION ROUT & SEAL	\$250,000 - \$499,999
								VARIOUS COUNTIES	
								CONST/PREVENTIVE MAINTENANCE	
								STATE 3R	STP <200,000 POPULAT
2012	1009-41-47	06/25/12	303	LFA	RDMTN	0.000	VAR HWY	NC REGION MAINTENANCE (LFA/STATE)	\$750,000 - \$999,999
								LEVEL OF EFFORT	
								FY 2012	
								STATE 3R	NON-FEDERAL
2012	1009-41-64	03/13/12	305	LET	TOPM	0.000	VAR HWY	NC REGION, EPOXY PAVEMENT MARKING	\$250,000 - \$499,999
								NORTH CENTRAL REGION	
								REGION WIDE	
								STATE HIGHWAY OPERATIONS PROGRAM	NON-FEDERAL
2013	1009-41-48	06/25/13	303	LFA	RDMTN	0.000	VAR HWY	NC REGION MAINTENANCE (LFA/STATE)	\$750,000 - \$999,999
								LEVEL OF EFFORT	
								FY 2013	
								STATE 3R	NON-FEDERAL

2011-2014 Final STIP Project Listing
NC Region
NORTH CENTRAL REGION WIDE County

Year	Project	Schd Dt	Pgm	Contract Type	Concept	Net Miles	HWY	Project Description WISDOT Program	Estimate Anticipated Funding
2013	1009-41-66	03/12/13	305	LET	TOPM	0.000	VAR HWY	NC REGION, EPOXY PAVEMENT MARKING	\$500,000 - \$749,999
								NORTH CENTRAL REGION	
								REGION WIDE	
								STATE HIGHWAY OPERATIONS PROGRAM	NON-FEDERAL
2013	1009-43-61	12/10/13	303	LET	RDMTN	0.000	VAR HWY	REGION WIDE CULVERT REPLACEMENT	\$500,000 - \$749,999
								VARIOUS HIGHWAYS	
								SHRM	
								STATE 3R	NON-FEDERAL
2014	1009-41-53	06/25/14	303	LFA	RDMTN	0.000	VAR HWY	NC REGION MAINTENANCE (LFA/STATE)	\$750,000 - \$999,999
								LEVEL OF EFFORT	
								FY 2014	
								STATE 3R	NON-FEDERAL
2014	1009-41-68	03/11/14	305	LET	TOPM	0.000	VAR HWY	NC REGION, EPOXY PAVEMENT MARKING	\$500,000 - \$749,999
								NORTH CENTRAL REGION	
								REGION WIDE	
								STATE HIGHWAY OPERATIONS PROGRAM	NON-FEDERAL
2014	1009-43-62	12/09/14	303	LET	RDMTN	0.000	VAR HWY	REGION WIDE CULVERT REPLACEMENT	\$500,000 - \$749,999
								VARIOUS HIGHWAYS	
								SHRM	
								STATE 3R	NON-FEDERAL

2011-2014 Final STIP Project Listing

**NC Region
ONEIDA County**

Year	Project	Schd Dt	Pgm	Contract Type	Concept	Net Miles	HWY	Project Description WISDOT Program	Estimate Anticipated Funding
2012	9455-04-70	11/13/12	206	LET	RECST	0.830	CTH J	MINOCQUA - WOODRUFF	\$2,000,000 - \$2,999,999
								USH 51 TO STH 47	
								CONST/RECONSTRUCT	
								STP RURAL	STP <5K POPULATION S
2011	9407-07-70	01/25/11	214	LLC	MISC	0.000	LOC STR	LINCOLN ST BICYCLE/PED IMPROVEMENTS	\$250,000 - \$499,999
								CITY OF RHINELANDER	
								LOCAL ENHANCEMENT, CONSTRUCTION	
								LOCAL ENHANCEMENTS	STP ENHANCEMENT
2014	9070-03-60	07/08/14	303	LET	RDMTN	7.300	STH 070	FIFIELD - WOODRUFF	\$1,000,000 - \$1,999,999
								NORTH COUNTY LINE TO OLD HWY 70	
								CONST/PREVENTIVE MAINT 12/23/08	
								STATE 3R	STP <200,000 POPULAT
	1595-15-00		303	I/E	MISC	14.240	USH 008	USH 51 - RHINELANDER	\$0 - \$99,999
								OPERATIONAL ANALYSIS	
								CORRIDOR MANAGEMENT	
								STATE 3R	NON-FEDERAL
2014	1595-09-60	09/09/14	303	LET	RDMTN	10.530	USH 008	BRADLEY - RHINELANDER	\$2,000,000 - \$2,999,999
								GATEWOOD HEIGHTS RD TO N RIFLE ROAD	
								CONST/PREVENTIVE MAINTENANCE	
								STATE 3R	NAT'L HWY SYSTEM
2011	1600-03-60	04/25/11	303	LFA	BRSHRM	0.040	USH 045	MONICO - EAGLE RIVER	\$0 - \$99,999
								ANTI SKID SURFACE B-43-0015	
								CONST/LFA/BRSHRM	
								STATE LOW COST BRIDGE	NON-FEDERAL
	1170-19-30		303	I/E	RDMTN	0.590	USH 051	MINOCQUA - MANITOWISH	\$0 - \$99,999
								MINOCQUA BRIDGE TO LAKESHORE DRIVE	
								DESIGN/PREVENTIVE MAINTENANCE	

2011-2014 Final STIP Project Listing

NC Region

ONEIDA County

Year	Project	Schd Dt	Pgm	Contract Type	Concept	Net Miles	HWY	Project Description WISDOT Program	Estimate Anticipated Funding
								STATE 3R	STP <200,000 POPULAT
	1177-11-02		303	I/E	RECST	2.220	USH 051	TOMAHAWK - MINOCQUA	\$500,000 - \$749,999
								CTH Y TO ONEIDA STREET	
								RECONSTRUCT, DESIGN	
								STATE 3R	NAT'L HWY SYSTEM
2011	1177-11-22	07/25/11	303	R/E	RECST	2.220	USH 051	TOMAHAWK - MINOCQUA	\$500,000 - \$749,999
								CTH Y TO ONEIDA STREET	
								RECONSTRUCT, R/E	
								STATE 3R	NON-FEDERAL
2012	1174-10-70	05/08/12	303	LET	RECST	1.050	USH 051	MINOCQUA - WOODRUFF	\$4,000,000 - \$4,999,999
								FRONT STREET TO OLD HWY 70	
								CONST/RECONSTRUCT	
								STATE 3R	NAT'L HWY SYSTEM
2012	1174-10-71	05/08/12	303	LET	RECST	1.710	USH 051	MINOCQUA - WOODRUFF	\$100,000 - \$249,999
								FRONT STREET - 3RD AVENUE	
								CONST/RECONSTRUCT/LOCAL UTILITIES	
								STATE 3R	NON-FEDERAL
2012	1177-11-71	12/11/12	303	LET	BRRPL	0.000	USH 051	TOMAHAWK - MINOCQUA	\$500,000 - \$749,999
								BEARSKIN BIKE STRUCTURE B-43-0276	
								REPLACEMENT	
								STATE 3R	NAT'L HWY SYSTEM
2014	1174-10-72	02/11/14	303	LET	RECST	0.660	USH 051	MINOCQUA - WOODRUFF	\$3,000,000 - \$3,999,999
								OLD HWY 70 TO 3RD AVENUE	
								CONST/RECONSTRUCT	
								STATE 3R	NAT'L HWY SYSTEM
2014	1177-11-70	07/08/14	303	LET	RECST	4.920	USH 051	TOMAHAWK - MINOCQUA	\$7,000,000 - \$7,999,999
								JACKSON HEIGHTS ROAD TO CTH Y	

2011-2014 Final STIP Project Listing

NC Region

ONEIDA County

Year	Project	Schd Dt	Pgm	Contract Type	Concept	Net Miles	HWY	Project Description WISDOT Program	Estimate Anticipated Funding
								RECONSTRUCT R/W - YES	
								STATE 3R	NAT'L HWY SYSTEM

**2011-2014 Final STIP Project Listing
NC Region
OUTAGAMIE County**

Year	Project	Schd Dt	Pgm	Contract Type	Concept	Net Miles	HWY	Project Description WISDOT Program	Estimate Anticipated Funding
2012	6430-07-20	12/25/12	303	R/E	RECOND	6.350	USH 045	WINCHESTER - NEW LONDON	\$500,000 - \$749,999
								CTH W - CTH D	
								R/W, RECONDITION	
								STATE 3R	NON-FEDERAL
2013	6430-07-40	02/25/13	303	UTL	RECOND	6.350	USH 045	WINCHESTER - NEW LONDON	\$0 - \$99,999
								CTH W - CTH D	
								UTILITY, RECONDITION	
								STATE 3R	NON-FEDERAL

**2011-2014 Final STIP Project Listing
NC Region
PORTAGE County**

Year	Project	Schd Dt	Pgm	Contract Type	Concept	Net Miles	HWY	Project Description WISDOT Program	Estimate Anticipated Funding
2011	6767-06-21	10/25/11	206	R/E	RECST	1.000	CTH B	PLOVER - AMHERST	\$0 - \$99,999
								LIME LAKE ROAD TO KUBISIAK DRIVE	
								TOWN OF AMHERST, REAL ESTATE, HRRR	
								SAFETY - HIGH RISK RURAL ROADS	HSIP-HIGH RISK RURAL
2012	6767-04-72	05/08/12	206	LET	MISC	0.100	CTH B	CTH B & HOOVER AVE INTERSECTION	\$250,000 - \$499,999
								VILLAGE OF PLOVER	
								CONST/HSIP	
								SAFETY (REGULAR HSIP)	HIGHWAY SAFETY IMP P
2012	6767-06-70	05/08/12	206	LET	PVRPLA	8.500	CTH B	STOCKTON - AMHERST	\$5,000,000 - \$5,999,999
								KENNEDY AVENUE TO USH 10 EB	
								CONST/PAVEMENT REPLACEMENT	
								STP RURAL	STP NON-URBAN
2012	6767-06-71	05/08/12	206	LET	RECST	1.000	CTH B	PLOVER - AMHERST	\$750,000 - \$999,999
								LIME LAKE ROAD TO KUBISIAK DRIVE	
								TOWN OF AMHERST, CONST, HRRR	
								SAFETY - HIGH RISK RURAL ROADS	HSIP-HIGH RISK RURAL
2012	6998-07-70	04/10/12	206	LET	RECST	0.350	CTH HH	CTH HH & HOOVER AVE INTERSECTION	\$2,000,000 - \$2,999,999
								FELZ AVENUE TO I39	
								CONST/RECONSTRUCT	
								STP URBAN 20,000 - 50,000	STP <200,000 POPULAT
2012	6998-12-70	01/10/12	206	LET	RECST	1.100	CTH R	PORTER ROAD - CTH HH	\$3,000,000 - \$3,999,999
								VILLAGE OF PLOVER	
								CONST/RECONSTRUCT; EARMARK	
								STP URBAN 20,000 - 50,000	SURFACE TRANS PRIORI
2011	6934-04-70	05/10/11	205	LET	BRRPL	0.057	CTH U	STH 73 - STH 54	\$100,000 - \$249,999
								TEN MILE CREEK BRIDGE, T OF GRANT	
								CONST/REPLACEMENT B-49-0171	

2011-2014 Final STIP Project Listing
NC Region
PORTAGE County

Year	Project	Schd Dt	Pgm	Contract Type	Concept	Net Miles	HWY	Project Description WISDOT Program	Estimate Anticipated Funding
								LOCAL LOW COST BRIDGE	BRIDGE PROG 85% ON/O
2013	6796-01-00	06/25/13	205	C/E	BRRPL	0.100	CTH X	CTH DB - MARATHON COUNTY LINE	\$0 - \$99,999
								LITTLE EAU CLAIRE RVR BRDG P49-0031	
								DESIGN/REPLACEMENT	
								LOCAL LOW COST BRIDGE	BRIDGE 85% ON/OFF S-
2014	6796-01-70	02/11/14	205	LET	BRRPL	0.100	CTH X	CTH DB - MARATHON COUNTY LINE	\$250,000 - \$499,999
								LITTLE EAU CLAIRE RVR BRDG P49-0031	
								CONST/REPLACEMENT	
								LOCAL LOW COST BRIDGE	BRIDGE 85% ON/OFF S-
	1166-00-31		303	I/E	BRSHRM	4.260	IH 039	PLAINFIELD - STEVENS POINT	\$0 - \$99,999
								B-49-7,8,9,10,42,43,44,45-49,50	
								BRSHRM - PREVENTATIVE MAINTENANCE	
								BACKBONE - NON-SE WI	NON-FEDERAL
	1166-00-32		303	I/E	BRSHRM	2.020	IH 039	PLAINFIELD - STEVENS POINT	\$0 - \$99,999
								B-49-42, 43, 44, 47, 50	
								PREVENTATIVE MAINTENANCE	
								BACKBONE - NON-SE WI	NON-FEDERAL
	1166-05-09		303	I/E	RESURF	18.820	IH 039	PLAINFIELD - STEVENS POINT	\$250,000 - \$499,999
								CTH O TO STH 54	
								P/E, RESURFACE	
								BACKBONE - NON-SE WI	INTERSTATE MAINTENAN
	1166-06-10		303	I/E	BRRHB	1.220	IH 039	PLAINFIELD - STEVENS POINT	\$100,000 - \$249,999
								B-49-18,19,22,23,24	
								BRIDGE REHAB	
								BACKBONE - NON-SE WI	INTERSTATE MAINTENAN
	1166-12-07		303	I/E	RESURF	11.130	IH 039	PLAINFIELD - STEVENS POINT	\$100,000 - \$249,999
								STH 54 - N 2ND ST	

**2011-2014 Final STIP Project Listing
NC Region
PORTAGE County**

Year	Project	Schd Dt	Pgm	Contract Type	Concept	Net Miles	HWY	Project Description WISDOT Program	Estimate Anticipated Funding
								DESIGN, RESURFACE	
								BACKBONE - NON-SE WI	INTERSTATE MAINTENAN
2012	1166-05-63	04/10/12	303	LET	BRSHRM	0.810	IH 039	PLAINFIELD - STEVENS POINT	\$500,000 - \$749,999
								B-49-0028, 040, 033	
								CONST, PREVENTATIVE MAINTENANCE	
								BACKBONE - NON-SE WI	INTERSTATE MAINTENAN
2013	1166-12-20	02/25/13	303	R/E	RECOND	0.270	IH 039	PLAINFIELD - STEVENS POINT	\$500,000 - \$749,999
								CTH B INTERCHANGE	
								REAL ESTATE	
								BACKBONE - NON-SE WI	NON-FEDERAL
2014	1166-08-72	03/11/14	303	LET	BRRPL	0.350	IH 039	PLAINFIELD - STEVENS POINT	\$2,000,000 - \$2,999,999
								RESERVE STREET BRIDGE B-49-31,39	
								BRIDGE REPLACEMENT	
								BACKBONE - NON-SE WI	INTERSTATE MAINTENAN
2014	1166-08-73	04/08/14	303	LET	BRRHB	0.180	IH 039	PLAINFIELD - STEVENS POINT	\$2,000,000 - \$2,999,999
								STANLEY STREET BRIDGE B-49-29,30	
								BRIDGE REHAB	
								BACKBONE - NON-SE WI	INTERSTATE MAINTENAN
2011	6767-00-72	07/12/11	205	LET	BRRPL	0.000	LOC STR	MILL ST BRIDGE, VILL. OF AMHERST	\$500,000 - \$749,999
								TOMORROW RIVER CROSSING	
								REPLACEMENT B-49-0165	
								LOCAL LOW COST BRIDGE	BRIDGE PROG 85% ON/O
2011	6767-00-74	07/12/11	205	LET	BRRPL	0.000	LOC STR	MILL ST BRIDGE, VILL. OF AMHERST	\$100,000 - \$249,999
								TOMORROW RIVER CROSSING	
								SANITARY SEWER & WATERMAIN	
								LOCAL LOW COST BRIDGE	NON-FEDERAL
2011	6811-01-71	06/25/11	209	LLC	RECST	0.000	LOC STR	JAYTINA/INTEVATION FOOD GROUP LLC	\$0 - \$99,999

2011-2014 Final STIP Project Listing

NC Region

PORTAGE County

Year	Project	Schd Dt	Pgm	Contract Type	Concept	Net Miles	HWY	Project Description WISDOT Program	Estimate Anticipated Funding
								FOREMOST RD & STH 54, V PLOVER	
								TEA;INTERSECTION IMPROVEMENT	
								TRANS ECONOMIC ASSISTANCE (TEA)	NON-FEDERAL
2011	6813-02-70	05/25/11	206	LFA	MISC	0.000	LOC STR	T GRANT, OAK STREET	\$0 - \$99,999
								110TH STREET INTERSECTION	
								SMALL LOCAL HSIP	
								SAFETY - SMALL LOCAL HSIP	HIGHWAY SAFETY IMP P
2011	6813-03-70	05/25/11	206	LFA	MISC	0.000	LOC STR	T GRANT, OAK STREET	\$0 - \$99,999
								CTH F TO TOWNLINE ROAD	
								SMALL LOCAL HSIP	
								SAFETY - SMALL LOCAL HSIP	HIGHWAY SAFETY IMP P
2011	6813-04-70	05/25/11	206	LFA	MISC	0.000	LOC STR	T GRANT, MILL ROAD	\$0 - \$99,999
								100TH STREET TO 110TH STREET	
								SMALL LOCAL HSIP	
								SAFETY - SMALL LOCAL HSIP	HIGHWAY SAFETY IMP P
2011	6998-03-70	03/25/11	214	LLC	MISC	0.000	LOC STR	BICYCLE ROUTE SIGNING PROJECT	\$0 - \$99,999
								CITY OF STEVENS POINT	
								LOCAL ENHANCEMENT, CONSTRUCTION	
								LOCAL ENHANCEMENTS	STP ENHANCEMENT
2012	6811-01-72	10/25/12	209	LLC	RECST	0.000	LOC STR	JAYTINA/INTEVATION FOOD GROUP LLC	\$0 - \$99,999
								GRANT AVENUE & STH 54, V PLOVER	
								TEA;INTERSECTION IMPROVEMENT	
								TRANS ECONOMIC ASSISTANCE (TEA)	NON-FEDERAL
	6270-00-32		303	I/E	RDMTN	2.460	STH 049	NORTHLAND - STH 29	\$0 - \$99,999
								WAUPACA COUNTY TO LAKE VIEW ROAD	
								DESIGN/PREVENTATIVE MAINTENANCE	
								STATE 3R	STP <200,000 POPULAT

2011-2014 Final STIP Project Listing

**NC Region
PORTAGE County**

Year	Project	Schd Dt	Pgm	Contract Type	Concept	Net Miles	HWY	Project Description WISDOT Program	Estimate Anticipated Funding
	6414-01-02		303	I/E	MISC	0.140	STH 054	PLOVER - WAUPACA	\$100,000 - \$249,999
								MAPLE DRIVE INTERSECTION	
								HSIP; DESIGN	
								SAFETY (REGULAR HSIP)	HIGHWAY SAFETY IMP P
	6990-03-03		303	I/E	MISC	0.820	STH 054	PLOVER - WAUPACA	\$0 - \$99,999
								STH 54 & CTH A INTERSECTION	
								HSIP; DESIGN	
								SAFETY (REGULAR HSIP)	HIGHWAY SAFETY IMP P
2011	6414-01-22	07/25/11	303	R/E	MISC	0.140	STH 054	PLOVER - WAUPACA	\$0 - \$99,999
								MAPLE DRIVE INTERSECTION	
								HSIP; REAL ESTATE	
								SAFETY (REGULAR HSIP)	HIGHWAY SAFETY IMP P
2011	6990-03-23	07/25/11	303	R/E	MISC	0.820	STH 054	PLOVER - WAUPACA	\$0 - \$99,999
								STH 54 & CTH A INTERSECTION	
								HSIP; REAL ESTATE	
								SAFETY (REGULAR HSIP)	HIGHWAY SAFETY IMP P
2012	6414-01-72	08/14/12	303	LET	MISC	0.140	STH 054	PLOVER - WAUPACA	\$1,000,000 - \$1,999,999
								MAPLE DRIVE INTERSECTION	
								HSIP; CONSTRUCTION	
								SAFETY (REGULAR HSIP)	HIGHWAY SAFETY IMP P
2013	6990-03-73	08/13/13	303	LET	MISC	0.820	STH 054	PLOVER - WAUPACA	\$250,000 - \$499,999
								STH 54 & CTH A INTERSECTION	
								HSIP; CONSTRUCTION	
								SAFETY (REGULAR HSIP)	HIGHWAY SAFETY IMP P
	6280-02-04		303	I/E	RESURF	0.630	STH 066	C STEVENS POINT, STANLEY STREET	\$0 - \$99,999
								I39 TO STEVENS POINT AIRPORT	
								DESIGN, RESURFACE	

2011-2014 Final STIP Project Listing

**NC Region
PORTAGE County**

Year	Project	Schd Dt	Pgm	Contract Type	Concept	Net Miles	HWY	Project Description WISDOT Program	Estimate Anticipated Funding
								STATE 3R	STP <200,000 POPULAT
2011	6280-05-60	07/12/11	303	LET	RDMTN	12.150	STH 066	WISCONSIN RAPIDS - STEVENS POINT	\$3,000,000 - \$3,999,999
								STH 34 - WEST GATE DR	
								PREVENTATIVE MAINTENANCE 10/16/08	
								STATE 3R	STP <200,000 POPULAT
2011	6280-05-71	07/12/11	303	LET	BRRPL	0.980	STH 066	WISCONSIN RAPIDS - STEVENS POINT	\$1,000,000 - \$1,999,999
								MILL CREEK BRIDGE B-49-0011	
								CONST/BRIDGE REPLACEMENT	
								STATE LOW COST BRIDGE	BRIDGE PROG 85% ON/O
2011	6280-05-74	07/12/11	303	LET	BRRPL	7.550	STH 066	WISCONSIN RAPIDS - STEVENS POINT	\$250,000 - \$499,999
								SKELLY CREEK BRIDGE B-49-0012	
								CONST/BRIDGE REPLACEMENT	
								STATE LOW COST BRIDGE	NON-FEDERAL
2013	6280-05-61	11/12/13	303	LET	RDMTN	3.270	STH 066	STEVENS POINT - STH 49	\$750,000 - \$999,999
								CTH Y TO W JCT CTH J	
								CONST	
								STATE 3R	NON-FEDERAL
2011	6808-01-20	04/25/11	207	C/E	MISC	0.000	TWN RD	T STOCKTON, OLD HWY 18	\$0 - \$99,999
								CN RAILROAD/BURBANK RD INTERSECTION	
								R/W; CROSSING #692 529E	
								SAFETY - RAILROAD, ELIMINATION OF HAZARDS	NON-FEDERAL
2012	6808-01-50	02/25/12	207	R/R	MISC	0.000	TWN RD	T STOCKTON, OLD HWY 18	\$0 - \$99,999
								CN RAILROAD/BURBANK RD INTERSECTION	
								CROSSING SURFACE #692 529E	
								SAFETY - RAILROAD, ELIMINATION OF HAZARDS	NON-FEDERAL
2012	6808-01-70	03/13/12	207	LET	MISC	0.000	TWN RD	T STOCKTON, OLD HWY 18	\$250,000 - \$499,999
								CN RAILROAD/BURBANK RD INTERSECTION	

**2011-2014 Final STIP Project Listing
NC Region
PORTAGE County**

Year	Project	Schd Dt	Pgm	Contract Type	Concept	Net Miles	HWY	Project Description WISDOT Program	Estimate Anticipated Funding
								CROSSING #692 529E	
								SAFETY - RAILROAD, ELIMINATION OF HAZARDS	RAIL HWY CROSS HAZ E
2011	1009-40-84	11/25/11	302	JTP	RECSTE	0.990	USH 010	MARSHFIELD - STEVENS POINT	\$100,000 - \$249,999
								CTH A - STADT ROAD	
								JT PAYMENT 2012	
								MAJORS	NON-FEDERAL
2011	1009-40-85	11/25/11	302	JTP	RECSTE	2.520	USH 010	MARSHFIELD - STEVENS POINT	\$500,000 - \$749,999
								DAY ROAD - STH 186	
								JT PAYMENT 2012	
								MAJORS	NON-FEDERAL
2011	1009-40-87	11/25/11	302	JTP	RECSTE	0.990	USH 010	MARSHFIELD - STEVENS POINT	\$250,000 - \$499,999
								WASHINGTON AVE - CTH A	
								JT PAYMENT 2012	
								MAJORS	NON-FEDERAL
2011	1009-40-89	07/25/11	302	JTP	RECSTE	6.310	USH 010	MARSHFIELD - STEVENS POINT	\$750,000 - \$999,999
								CTH N - STH 34 NORTH	
								JT PAYMENT 2012	
								MAJORS	NON-FEDERAL
2011	6290-03-61	04/25/11	303	LFA	BRSHRM	0.330	USH 010	STEVENS POINT - WAUPACA	\$0 - \$99,999
								B-49-114, 116 & 145	
								BRSHRM/EPOXY OVERLAY	
								STATE LOW COST BRIDGE	NON-FEDERAL

2011-2014 Final STIP Project Listing

**NC Region
PRICE County**

Year	Project	Schd Dt	Pgm	Contract Type	Concept	Net Miles	HWY	Project Description WISDOT Program	Estimate Anticipated Funding
2013	9476-00-00	06/25/13	206	C/E	PVRPLA	4.060	CTH C	STH 86 - PRENTICE	\$100,000 - \$249,999
								STH 86 TO CLAUSEN ROAD	
								DESIGN/PVRPLA	
								STP RURAL	STP <5K POPULATION S
2014	9476-00-70	01/14/14	206	LET	PVRPLA	4.060	CTH C	STH 86 - PRENTICE	\$1,000,000 - \$1,999,999
								STH 86 TO CLAUSEN ROAD	
								CONST/PVRPLA	
								STP RURAL	STP <5K POPULATION S
	1610-44-31		303	I/E	RDMTN	2.430	STH 013	PRENTICE - PARK FALLS	\$0 - \$99,999
								HAY CREEK BRIDGES TO ASPEN ROAD	
								DESIGN/PREVENTIVE MAINTENANCE	
								STATE 3R	NON-FEDERAL
2011	1610-41-60	03/08/11	303	LET	RDMTN	14.040	STH 013	WESTBORO - PRENTICE	\$3,000,000 - \$3,999,999
								TAYLOR COUNTY LINE - CTH A (NORTH)	
								PREVENTIVE MAINTENANCE 10/17/05	
								STATE 3R	NHS-NATL HWY SYS S-L
2012	9931-02-70	02/14/12	303	LET	RECST	2.200	STH 013	CITY OF PARK FALLS	\$8,000,000 - \$8,999,999
								N FORK FLAMBEAU RIVER BRDG - 5TH ST	
								CONST/RECONSTRUCT/RW-YES	
								STATE 3R	NAT'L HWY SYSTEM
2012	9931-02-71	02/14/12	303	LET	RECST	2.290	STH 013	CITY OF PARK FALLS	\$2,000,000 - \$2,999,999
								N FORK FLAMBEAU RIVER BRDG - 5TH ST	
								LOCAL UTILITIES	
								STATE 3R	NON-FEDERAL
	9070-03-31		303	I/E	BRSHRM	0.100	STH 070	FIFIELD - WOODRUFF	\$0 - \$99,999
								S FORK FLAMBEAU RVR BRDGE B-50-0004	
								DESIGN/BRIDGE SHRM	

2011-2014 Final STIP Project Listing

**NC Region
PRICE County**

Year	Project	Schd Dt	Pgm	Contract Type	Concept	Net Miles	HWY	Project Description WISDOT Program	Estimate Anticipated Funding
								STATE LOW COST BRIDGE	NON-FEDERAL
2014	9070-03-61	12/09/14	303	LET	BRSHRM	0.100	STH 070	FIFIELD - WOODRUFF	\$100,000 - \$249,999
								S FORK FLAMBEAU RVR BRDGE B-50-0004	
								CONST/BRIDGE SHRM	
								STATE LOW COST BRIDGE	NON-FEDERAL
	9216-06-30		303	I/E	RDMTN	13.500	STH 086	OGEMA - TOMAHAWK	\$100,000 - \$249,999
								STH 13 TO LINCOLN COUNTY LINE	
								PREVENTIVE MAINTENANCE	
								STATE 3R	EQUITY BONUS LIMITAT
2011	9225-06-70	05/10/11	303	LET	BRRPL	0.260	STH 102	CHELSEA - SPIRIT	\$250,000 - \$499,999
								S FORK SPIRIT RVER BRIDGE B-50-0081	
								CONST/BRIDGE REPLACEMENT	
								STATE LOW COST BRIDGE	BRIDGE PROG 85% ON/O
2011	8695-00-60	04/25/11	303	LFA	RDMTN	10.610	STH 111	CATAWBA - STH 13	\$0 - \$99,999
								USH 8 TO STH 13	
								SHRM; CRACK SEALING	
								STATE 3R	NON-FEDERAL
	9240-08-00		303	I/E	BRRPL	0.110	STH 182	PARK FALLS - SPRINGSTEAD	\$250,000 - \$499,999
								N FORK FLAMBEAU RVR BRDGE B-50-0001	
								DESIGN/BRIDGE REPLACEMENT	
								STATE LOW COST BRIDGE	BRIDGE PROG 85% ON/O
	9240-10-30		303	I/E	RDMTN	14.710	STH 182	PARK FALLS - SPRINGSTEAD	\$250,000 - \$499,999
								SAUNDERS AVENUE TO IRON CO LINE	
								DESIGN/SHRM	
								STATE 3R	NON-FEDERAL
2013	8717-00-00	06/25/13	205	C/E	BRRPL	0.000	TWN RD	T CATAWBA, HOBBLER CREEK ROAD	\$0 - \$99,999
								HOBBLER CREEK BRIDGE P-50-0087	

2011-2014 Final STIP Project Listing

**NC Region
PRICE County**

Year	Project	Schd Dt	Pgm	Contract Type	Concept	Net Miles	HWY	Project Description WISDOT Program	Estimate Anticipated Funding
								DESIGN/REPLACEMENT	
								LOCAL LOW COST BRIDGE	BRIDGE PROG 15% OFF
2014	8717-00-70	03/11/14	205	LET	BRRPL	0.000	TWN RD	T CATAWBA, HOBBLER CREEK ROAD	\$250,000 - \$499,999
								HOBBLER CREEK BRIDGE P-50-0087	
								CONST/REPLACEMENT	
								LOCAL LOW COST BRIDGE	BRIDGE PROG 15% OFF
	1580-29-30		303	I/E	RDMTN	7.690	USH 008	PRENTICE - BRADLEY	\$100,000 - \$249,999
								MILLER ROAD TO LUSTILA ROAD	
								DESIGN; PREVENTIVE MAINTENANCE	
								STATE 3R	NAT'L HWY SYSTEM
	1581-14-30		303	I/E	RDMTN	6.210	USH 008	HAWKINS - PRENTICE	\$0 - \$99,999
								JUMP RIVER BRIDGE TO MILLER ROAD	
								DESIGN; PREVENTIVE MAINTENANCE	
								STATE 3R	NAT'L HWY SYSTEM

2011-2014 Final STIP Project Listing

**NC Region
SHAWANO County**

Year	Project	Schd Dt	Pgm	Contract Type	Concept	Net Miles	HWY	Project Description WISDOT Program	Estimate Anticipated Funding
2011	9308-05-71	04/25/11	206	LFA	RECST	1.070	CTH A	CTH U - KROENKE CREEK ROAD	\$1,000,000 - \$1,999,999
								TOWN OF HERMAN	
								CONST/RECONSTRUCT	
								STP RURAL	STP NON-URBAN
2011	9314-00-00	06/25/11	206	C/E	RECST	2.030	CTH G	STH 29 - STH 47	\$0 - \$99,999
								BALL PARK ROAD TO LEOPOLIS ROAD	
								DESIGN OVERSITE/RECONSTRUCT	
								STP RURAL	NON-FEDERAL
2013	9314-00-70	03/12/13	206	LET	RECST	2.030	CTH G	STH 29 - STH 47	\$1,000,000 - \$1,999,999
								BALL PARK ROAD TO LEOPOLIS ROAD	
								CONST/RECONSTRUCT	
								STP RURAL	STP <5K POPULATION S
2011	9316-05-71	04/12/11	206	LET	RECST	1.380	CTH H	WEBER'S POINT RD-.2 M N.OLD LAKE RD	\$1,000,000 - \$1,999,999
								TOWN OF WESCOTT	
								CONST/RECONSTRUCT	
								STP RURAL	STP NON-URBAN
	9180-17-00		303	I/E	MISC	0.040	STH 022	SHAWANO - GILLETT	\$0 - \$99,999
								STH 22 & CTH BE INTERSECTION	
								DESIGN/HSIP	
								SAFETY (REGULAR HSIP)	HIGHWAY SAFETY IMP P
	9180-23-30		303	I/E	RDMTN	1.280	STH 022	C SHAWANO, S MAIN & E GREEN BAY STR	\$0 - \$99,999
								CTH B - ZINGLER & CTH HHH - CTH BE	
								DESIGN/PREVENTIVE MAINTENANCE	
								STATE 3R	NON-FEDERAL
2011	9180-17-20	07/25/11	303	R/E	MISC	0.040	STH 022	SHAWANO - GILLETT	\$0 - \$99,999
								STH 22 & CTH BE INTERSECTION	
								REAL ESTATE/HSIP	

2011-2014 Final STIP Project Listing

NC Region

SHAWANO County

Year	Project	Schd Dt	Pgm	Contract Type	Concept	Net Miles	HWY	Project Description WISDOT Program	Estimate Anticipated Funding
								SAFETY (REGULAR HSIP)	HIGHWAY SAFETY IMP P
2013	9180-17-70	08/13/13	303	LET	MISC	0.040	STH 022	SHAWANO - GILLETT	\$250,000 - \$499,999
								STH 22 & CTH BE INTERSECTION	
								CONSTRUCTION/HSIP	
								SAFETY (REGULAR HSIP)	HIGHWAY SAFETY IMP P
2014	9180-23-70	01/14/14	303	LET	BRRPL	0.090	STH 022	SHAWANO - GILLETT	\$250,000 - \$499,999
								SHAWANO LAKE TRIBUTARY BRIDGE	
								B-58-0013 REPLACEMENT	
								STATE LOW COST BRIDGE	NON-FEDERAL
	1058-16-30		303	I/E	RDMTN	1.890	STH 029	WITTENBERG - SHAWANO	\$100,000 - \$249,999
								STH 29 INTERCHANGES	
								DESIGN/PREVENTIVE MAINTENANCE	
								BACKBONE - NON-SE WI	STP <200,000 POPULAT
2011	1058-23-62	04/25/11	303	LFA	RDMTN	0.020	STH 029	WITTENBERG - SHAWANO	\$0 - \$99,999
								STH 29 & CTH MMM TURN LANES	
								SHRM; SHOULDERING/CRACK FILLING	
								STATE 3R	NON-FEDERAL
2012	1009-42-72	04/10/12	303	LET	MISC	0.000	STH 029	NC REGION BEAM GUARD/END TREATMENT	\$250,000 - \$499,999
								NC REGION WIDE BACKBONE ROUTES	
								CONST/HSIP; SHAWANO AND WAUPACA	
								SAFETY (REGULAR HSIP)	HIGHWAY SAFETY IMP P
2013	1058-17-71	04/09/13	303	LET	MISC	0.000	STH 029	WITTENBERG - SHAWANO	\$250,000 - \$499,999
								SPRUCE ROAD INTERSECTION	
								DRAINAGE IMPROVEMENTS	
								BACKBONE - NON-SE WI	NAT'L HWY SYSTEM
2014	1053-10-63	07/08/14	303	LET	RDMTN	0.220	STH 029	SHAWANO - GREEN BAY	\$0 - \$99,999
								STH 160 WB RAMPS TO EB RAMP	

2011-2014 Final STIP Project Listing

NC Region

SHAWANO County

Year	Project	Schd Dt	Pgm	Contract Type	Concept	Net Miles	HWY	Project Description WISDOT Program	Estimate Anticipated Funding
								CONST/PREVENTIVE MAINTENANCE	
								BACKBONE - NON-SE WI	NAT'L HWY SYSTEM
	9190-16-00		303	I/E	BRRPL	0.060	STH 032	PULASKI - GILLETT	\$0 - \$99,999
								PENAUKEE RIVER BRIDGE B-58-0525	
								DESIGN/BRIDGE REPLACEMENT	
								STATE LOW COST BRIDGE	BRIDGE PROG 85% ON/O
	6243-08-30		303	I/E	RDMTN	5.160	STH 047	SHAWANO - NEOPIT	\$0 - \$99,999
								SHAWANO CREEK TO MENOMINEE CO LINE	
								DESIGN/PREVENTIVE MAINTENANCE	
								STATE 3R	NAT'L HWY SYSTEM
2014	6524-02-60	07/08/14	303	LET	RDMTN	0.090	STH 055	ANGELICA - SHAWANO	\$0 - \$99,999
								CTH S TO STH 29	
								CONST/PREVENTIVE MAINTENANCE	
								STATE 3R	STP <200,000 POPULAT
	6108-02-30		303	I/E	RDMTN	5.430	STH 153	ELDERON - USH 45	\$0 - \$99,999
								MARATHON COUNTY LINE TO USH 45	
								DESIGN/PREVENTIVE MAINTENANCE	
								STATE 3R	NON-FEDERAL
	6580-11-30		303	I/E	RDMTN	3.990	STH 156	CLINTONVILLE - HOWARD	\$0 - \$99,999
								STH 55 TO LANEY ROAD	
								DESIGN/PREVENTIVE MAINTENANCE	
								STATE 3R	STP NON-URBAN
	6580-12-30		303	I/E	RDMTN	3.860	STH 156	CLINTONVILLE - HOWARD	\$0 - \$99,999
								NAVARINO ROAD TO NICHOLS ROAD	
								DESIGN/PREVENTIVE MAINTENANCE	
								STATE 3R	STP NON-URBAN
2011	6580-08-21	03/25/11	303	R/E	RECST	0.330	STH 156	CLINTONVILLE - STH 29	\$100,000 - \$249,999

2011-2014 Final STIP Project Listing

NC Region

SHAWANO County

Year	Project	Schd Dt	Pgm	Contract Type	Concept	Net Miles	HWY	Project Description WISDOT Program	Estimate Anticipated Funding
								EVERGREEN ST - LYNN ST, T NAVARINO	
								REAL ESTATE/RECONSTRUCT	
								STATE 3R	NON-FEDERAL
2011	6580-10-70	11/08/11	303	LET	BRRPL	0.150	STH 156	CLINTONVILLE - HOWARD	\$250,000 - \$499,999
								BLACK CREEK BRIDGE B-58-0118	
								REPLACEMENT	
								STATE LOW COST BRIDGE	(117) BRIDGE 15% OFF
2012	6580-08-71	01/10/12	303	LET	RECST	0.330	STH 156	CLINTONVILLE - STH 29	\$500,000 - \$749,999
								EVERGREEN ST - LYNN ST, T NAVARINO	
								CONST/RECONSTRUCT	
								STATE 3R	STP <200,000 POPULAT
2014	9532-02-71	07/08/14	303	LET	RDMTN	2.830	STH 160	ANGELICA - PULASKI	\$1,000,000 - \$1,999,999
								STH 29 TO HIGHVIEW ROAD	
								CONST/PREVENTIVE MAINTENANCE	
								STATE 3R	STP <200,000 POPULAT
	6116-03-01		303	I/E	RESURF	3.200	STH 187	SHIOCTON - STH 156	\$0 - \$99,999
								SOUTH COUNTY LINE TO STH 156	
								RESURFACE	
								STATE 3R	NON-FEDERAL
	1600-22-30		303	I/E	RDMTN	8.180	USH 045	CLINTONVILLE - WITTENBERG	\$100,000 - \$249,999
								GOLLNOW ROAD TO MENZEL ROAD	
								DESIGN/PREVENTIVE MAINTENANCE	
								STATE 3R	STP <200,000 POPULAT
	1600-22-31		303	I/E	RDMTN	7.770	USH 045	CLINTONVILLE - WITTENBERG	\$100,000 - \$249,999
								MENZEL ROAD TO STH 29	
								DESIGN/PREVENTIVE MAINTENANCE	
								STATE 3R	STP <200,000 POPULAT

2011-2014 Final STIP Project Listing

**NC Region
VILAS County**

Year	Project	Schd Dt	Pgm	Contract Type	Concept	Net Miles	HWY	Project Description WISDOT Program	Estimate Anticipated Funding
2013	9508-00-00	06/25/13	206	C/E	PVRPLA	9.500	CTH M	USH 51 - BOULDER JUNCTION	\$500,000 - \$749,999
								USH 51 TO CTH K	
								DESIGN/PVRPLA	
								STP RURAL	STP <5K POPULATION S
2011	9896-01-71	01/25/11	215	LLC	MISC	0.000	NON HWY	BOULDER JUNCTION BICYCLE/PED TRAIL	\$250,000 - \$499,999
								TOWN OF BOULDER JUNCTION	
								BFPF CONSTRUCTION	
								LOCAL ENHANCEMENTS	STP ENHANCEMENT
2011	9900-01-72	01/25/11	215	LLC	MISC	0.000	NON HWY	LAND O LAKES BICYCLE/PED TRAIL	\$250,000 - \$499,999
								PHASE 2 ENHANCEMENT	
								BFPF CONSTRUCTION	
								LOCAL ENHANCEMENTS	STP ENHANCEMENT
2013	9195-09-60	03/12/13	303	LET	RDMTN	5.950	STH 017	EAGLE RIVER - MICHIGAN STATE LINE	\$1,000,000 - \$1,999,999
								CTH A TO MICHIGAN STATE LINE	
								PREVENTIVE MAINTENANCE 10/30/08	
								STATE 3R	STP ANY AREAS
2013	9231-07-70	02/12/13	303	LET	RECOND	4.456	STH 047	WOODRUFF - LAC DU FLAMBEAU	\$5,000,000 - \$5,999,999
								WEST BOLTON LAKE LN - CTH D (SOUTH)	
								CONST/RECONDITION/RW-YES	
								STATE 3R	NON-FEDERAL
2011	9080-14-21	05/25/11	303	R/E	RDMTN	3.410	STH 070	WOODRUFF - EAGLE RIVER	\$0 - \$99,999
								STH 155 - CTH O	
								REAL ESTATE/PREVENTIVE MAINTENANCE	
								STATE 3R	NON-FEDERAL
	9205-03-30		303	I/E	RDMTN	6.940	STH 155	SAINT GERMAIN - SAYNER	\$100,000 - \$249,999
								STH 70 TO LAKE STREET	
								DESIGN/PREVENTIVE MAINTENANCE	

2011-2014 Final STIP Project Listing

**NC Region
VILAS County**

Year	Project	Schd Dt	Pgm	Contract Type	Concept	Net Miles	HWY	Project Description WISDOT Program	Estimate Anticipated Funding
								STATE 3R	STP <200,000 POPULAT
	1601-14-30		303	I/E	RDMTN	4.340	USH 045	MONICO - EAGLE RIVER	\$0 - \$99,999
								STH 70 TO CHAIN O LAKES ROAD	
								DESIGN/PREVENTIVE MAINTENANCE	
								STATE 3R	STP <200,000 POPULAT
2012	1170-19-21	05/25/12	303	R/E	RECST	1.840	USH 051	MINOCQUA - MANITOWISH	\$500,000 - \$749,999
								3RD AVE TO N JCT STH 70	
								REAL ESTATE/RECONSTRUCT	
								STATE 3R	NON-FEDERAL

2011-2014 Final STIP Project Listing

**NC Region
WAUPACA County**

Year	Project	Schd Dt	Pgm	Contract Type	Concept	Net Miles	HWY	Project Description WISDOT Program	Estimate Anticipated Funding
2013	6832-09-00	06/25/13	206	C/E	RECST	0.730	CTH B	ROYALTON - MANAWA	\$0 - \$99,999
								COUNTY YARD ROAD TO EUCLID AVENUE	
								DESIGN/RECONSTRUCT	
								STP RURAL	STP <5K POPULATION S
2014	6832-09-70	01/14/14	206	LET	RECST	0.730	CTH B	ROYALTON - MANAWA	\$1,000,000 - \$1,999,999
								COUNTY YARD ROAD TO EUCLID AVENUE	
								CONST/RECONSTRUCT	
								STP RURAL	STP <5K POPULATION S
2013	6819-02-00	06/25/13	205	C/E	BRRPL	0.110	CTH C	CTH E - STH 110	\$100,000 - \$249,999
								N BR LITTLE WOLF RVR BRIDG B68-0322	
								DESIGN/REPLACEMENT	
								LOCAL LOW COST BRIDGE	BRIDGE PROG 15% OFF
2014	6819-02-70	01/14/14	205	LET	BRRPL	0.110	CTH C	CTH E - STH 110	\$500,000 - \$749,999
								N BR LITTLE WOLF RVR BRDG B68-0322	
								CONST/REPLACEMENT	
								LOCAL LOW COST BRIDGE	BRIDGE PROG 15% OFF
2013	6837-04-00	06/25/13	206	C/E	RESURF	0.790	CTH D	NEW LONDON - USH 45	\$0 - \$99,999
								SPURR ROAD TO USH 45	
								DESIGN/RESURFACE	
								STP RURAL	STP <5K POPULATION S
2014	6837-04-70	04/08/14	206	LET	RESURF	0.790	CTH D	NEW LONDON - USH 45	\$100,000 - \$249,999
								SPURR ROAD TO USH 45	
								CONST/RESURFACE	
								STP RURAL	STP <5K POPULATION S
2011	6844-00-70	06/25/11	206	LFA	MISC	0.450	CTH E	CTH A - WAUPACA	\$0 - \$99,999
								CRYSTAL ROAD TO HIGH POINT RIDGE RD	
								CONST/HSIP	

2011-2014 Final STIP Project Listing
NC Region
WAUPACA County

Year	Project	Schd Dt	Pgm	Contract Type	Concept	Net Miles	HWY	Project Description WISDOT Program	Estimate Anticipated Funding
								SAFETY (REGULAR HSIP)	HIGHWAY SAFETY IMP P
2013	6844-00-01	06/25/13	206	C/E	RESURF	6.000	CTH E	WAUSHARA COUNTY LINE - WAUPACA	\$100,000 - \$249,999
								WAUSHARA COUNTY LINE TO CTH EE	
								DESIGN/RESURFACE	
								STP RURAL	STP <5K POPULATION S
2014	6844-00-71	02/11/14	206	LET	RESURF	6.000	CTH E	WAUSHARA COUNTY LINE - WAUPACA	\$2,000,000 - \$2,999,999
								WAUSHARA COUNTY LINE TO CTH EE	
								CONST/RESURFACE	
								STP RURAL	STP <5K POPULATION S
2011	6847-00-72	06/14/11	206	LET	RECST	1.500	CTH Q	STH 54 - ROUND LAKE ROAD	\$100,000 - \$249,999
								.	
								MATERIALS ONLY/RECONSTRUCT	
								STP RURAL	STP ANY AREA
2011	6850-00-70	01/25/11	206	LFA	MISC	0.000	CTH T	LEBANON - CTH D	\$0 - \$99,999
								MADDEN ROAD INTERSECTION	
								LFA/SMALL LOCAL HSIP	
								SAFETY - SMALL LOCAL HSIP	HIGHWAY SAFETY IMP P
	0690-04-14		303	I/E	MISC	0.000	LOC STR	WAUPACA BYPASS	\$250,000 - \$499,999
								USH 10/STH 22 & 54/CTH A INTERCHGE	
								P/E PARENT ID FY01 6898-04-01	
								BACKBONE - NON-SE WI	NON-FEDERAL
2011	6250-01-20	06/25/11	303	R/E	BRRPL	0.100	STH 022	C CLINTONVILLE, MAIN STREET	\$0 - \$99,999
								PIGEON RIVER BRIDGE B-68-0036	
								R/W	
								STATE LOW COST BRIDGE	NON-FEDERAL
2011	6250-01-40	12/25/11	303	UTL	BRRPL	0.030	STH 022	C CLINTONVILLE, MAIN STREET	\$0 - \$99,999
								PIGEON RIVER BRIDGE B-68-0036	

**2011-2014 Final STIP Project Listing
NC Region
WAUPACA County**

Year	Project	Schd Dt	Pgm	Contract Type	Concept	Net Miles	HWY	Project Description WISDOT Program	Estimate Anticipated Funding
								UTL	
								STATE LOW COST BRIDGE	NON-FEDERAL
2012	6300-01-74	03/13/12	303	LET	RECST	0.170	STH 022	MONTELLO - WAUPACA	\$500,000 - \$749,999
								CLEGHORN RD - CTH QQ	
								RECONSTRUCTION, HSIP	
								SAFETY (REGULAR HSIP)	HIGHWAY SAFETY IMP P
2013	6250-01-26	07/25/13	303	R/E	RECST	0.860	STH 022	C CLINTONVILLE, MAIN STREET	\$100,000 - \$249,999
								12TH STREET TO STH 156	
								R/W	
								STATE 3R	NON-FEDERAL
2013	6250-01-70	07/09/13	303	LET	BRRPL	0.100	STH 022	C CLINTONVILLE, MAIN STREET	\$250,000 - \$499,999
								PIGEON RIVER BRIDGE B-68-0036	
								BRIDGE REPLACEMENT	
								STATE LOW COST BRIDGE	BRIDGE PROG 85% ON/O
2013	6250-01-78	07/09/13	303	LET	RECST	0.100	STH 022	C CLINTONVILLE, MAIN STREET	\$500,000 - \$749,999
								10TH TO 12TH STREET	
								RECONSTRUCTION	
								STATE 3R	STP <200,000 POPULAT
2013	6250-01-79	07/09/13	303	LET	RECST	0.100	STH 022	C CLINTONVILLE, MAIN STREET	\$100,000 - \$249,999
								10TH TO 12TH STREET	
								LOCAL UTILITY	
								STATE 3R	NON-FEDERAL
	6270-00-33		303	I/E	RDMTN	4.370	STH 049	WAUPACA - NORTHLAND	\$0 - \$99,999
								DEPOT STREET TO S JCT STH 161	
								DESIGN/PREVENTATIVE MAINTENANCE	
								STATE 3R	STP <200,000 POPULAT
	6270-00-34		303	I/E	RDMTN	4.890	STH 049	WAUPACA - NORTHLAND	\$100,000 - \$249,999

2011-2014 Final STIP Project Listing

**NC Region
WAUPACA County**

Year	Project	Schd Dt	Pgm	Contract Type	Concept	Net Miles	HWY	Project Description WISDOT Program	Estimate Anticipated Funding
								PETERSON RD TO PORTAGE COUNTY LINE	
								DESIGN/PREVENTATIVE MAINTENANCE	
								STATE 3R	STP <200,000 POPULAT
2011	6420-04-73	12/13/11	303	LET	BRRPL	0.122	STH 049	WAUPACA - NORTHLAND	\$750,000 - \$999,999
								S BR LITTLE WOLF RVR BRDGE B-68-427	
								CONST/BRIDGE REPLACEMENT	
								STATE LOW COST BRIDGE	STP <200,000 POPULAT
2012	6260-02-61	12/11/12	303	LET	RDMTN	3.140	STH 049	WAUPACA - NORTHLAND	\$500,000 - \$749,999
								STH 161 (S JCT) TO ANDERSON ROAD	
								SHRM	
								STATE 3R	NON-FEDERAL
	6220-03-30		303	I/E	RDMTN	4.420	STH 054	WAUPACA - NEW LONDON	\$0 - \$99,999
								E JCT STH 22 TO ROYALTON OVERHEAD	
								DESIGN/PM	
								STATE 3R	STP <200,000 POPULAT
	6220-04-05		303	I/E	RDMTN	5.390	STH 054	WAUPACA - NEW LONDON	\$100,000 - \$249,999
								ROYALTON OVERHEAD TO JEANNE STREET	
								DESIGN/PM	
								STATE 3R	STP <200,000 POPULAT
	6991-00-30		303	I/E	RDMTN	4.650	STH 054	PLOVER - WAUPACA	\$0 - \$99,999
								PORTAGE CO LINE TO FOXFIRE DRIVE	
								DESIGN/PREVENTATIVE MAINTENANCE	
								STATE 3R	STP <200,000 POPULAT
	6580-02-32		303	I/E	RDMTN	7.210	STH 156	CLINTONVILLE - HOWARD	\$100,000 - \$249,999
								STH 22 TO SHAWANO COUNTY LINE	
								DESIGN/PM	
								STATE 3R	STP <200,000 POPULAT

2011-2014 Final STIP Project Listing

NC Region

WAUPACA County

Year	Project	Schd Dt	Pgm	Contract Type	Concept	Net Miles	HWY	Project Description WISDOT Program	Estimate Anticipated Funding
								BACKBONE - NON-SE WI	NON-FEDERAL
2014	1009-42-62	08/12/14	303	LET	BRSHRM	26.120	USH 010	COUNTY WIDE DECK SEALING	\$100,000 - \$249,999
								VARIOUS STRUCTURES	
								SHRM	
								BACKBONE - NON-SE WI	NON-FEDERAL
	1009-42-34		303	I/E	BRSHRM	34.140	USH 045	COUNTY WIDE DECK SEALING	\$0 - \$99,999
								VARIOUS STRUCTURES	
								DESIGN	
								STATE LOW COST BRIDGE	NON-FEDERAL
2012	1009-42-63	01/10/12	303	LET	BRSHRM	34.140	USH 045	COUNTY WIDE DECK SEALING	\$100,000 - \$249,999
								VARIOUS STRUCTURES	
								SHRM	
								STATE LOW COST BRIDGE	NON-FEDERAL
2014	1009-42-64	08/12/14	303	LET	BRSHRM	34.140	USH 045	COUNTY WIDE DECK SEALING	\$100,000 - \$249,999
								VARIOUS STRUCTURES	
								SHRM	
								STATE LOW COST BRIDGE	NON-FEDERAL

2011-2014 Final STIP Project Listing
NC Region
WAUSHARA County

Year	Project	Schd Dt	Pgm	Contract Type	Concept	Net Miles	HWY	Project Description WISDOT Program	Estimate Anticipated Funding
2013	6910-00-00	06/25/13	206	C/E	RESURF	2.000	CTH H	CTH W - PINE RIVER	\$0 - \$99,999
								CTH W TO CTH E	
								DESIGN/RESURFACE	
								STP RURAL	STP <5K POPULATION S
2014	6910-00-70	04/08/14	206	LET	RESURF	2.000	CTH H	CTH W - PINE RIVER	\$500,000 - \$749,999
								CTH W TO CTH E	
								CONST/RESURFACE	
								STP RURAL	STP <5K POPULATION S
	1166-06-34		303	I/E	BRSHRM	2.320	IH 039	COLOMA - PLAINFIELD	\$0 - \$99,999
								B-69-13, 15, 16, 22, 23	
								PREVENTATIVE MAINTENANCE	
								BACKBONE - NON-SE WI	NON-FEDERAL
	1166-07-34		303	I/E	BRSHRM	0.420	IH 039	COLOMA - PLAINFIELD	\$0 - \$99,999
								CTH CH & STH 21 BRIDGES, B-69-19,20	
								DESIGN, PREVENTATIVE MAINTENANCE	
								BACKBONE - NON-SE WI	NON-FEDERAL
2014	1166-06-62	08/12/14	303	LET	BRSHRM	0.600	IH 039	COLOMA - PLAINFIELD	\$750,000 - \$999,999
								B-69-7, 19, 20	
								PREVENTATIVE MAINTENANCE	
								BACKBONE - NON-SE WI	INTERSTATE MAINTENAN
2014	1166-07-64	09/09/14	303	LET	BRSHRM	0.420	IH 039	COLOMA - PLAINFIELD	\$750,000 - \$999,999
								CTH CH & STH 21 BRIDGES, B-69-19,20	
								PREVENTATIVE MAINTENANCE	
								BACKBONE - NON-SE WI	INTERSTATE MAINTENAN
	6170-00-30		303	I/E	RDMTN	13.560	STH 021	COLOMA - REDGRANITE	\$100,000 - \$249,999
								I39 TO STH 22	
								DESIGN/PM	

2011-2014 Final STIP Project Listing

NC Region

WAUSHARA County

Year	Project	Schd Dt	Pgm	Contract Type	Concept	Net Miles	HWY	Project Description WISDOT Program	Estimate Anticipated Funding
								STATE 3R	NAT'L HWY SYSTEM
2011	6171-00-76	08/09/11	303	LET	MISC	0.490	STH 021	C WAUTOMA, MAIN STREET	\$100,000 - \$249,999
								SCOTT STREET TO NORTHGATE CT	
								CONST/MISC	
								STATE 3R	NAT'L HWY SYSTEM
2011	6150-02-23	07/25/11	303	R/E	MISC	1.120	STH 022	C WAUTOMA, CAMBRIDGE STREET	\$0 - \$99,999
								COTTONVILLE AVENUE TO MAIN STREET	
								REAL ESTATE	
								STATE 3R	NON-FEDERAL
2012	6150-02-73	05/08/12	303	LET	MISC	1.120	STH 022	C WAUTOMA, CAMBRIDGE STREET	\$1,000,000 - \$1,999,999
								COTTONVILLE AVENUE TO MAIN STREET	
								CONSTRUCTION/MISC	
								STATE 3R	STP <200,000 POPULAT
2012	6320-05-60	11/13/12	303	LET	RDMTN	6.710	STH 073	PLAINFIELD - WISCONSIN RAPIDS	\$2,000,000 - \$2,999,999
								3RD CT.- CTH F	
								PREVENTATIVE MAINTENANCE	
								STATE 3R	STP <200,000 POPULAT
2013	6530-00-60	09/10/13	303	LET	RDMTN	7.130	STH 073	PRINCETON - WAUTOMA	\$2,000,000 - \$2,999,999
								WHITE RIVER BRIDGE - STH 21	
								CONSTRUCTION/ SHRM	
								STATE 3R	NON-FEDERAL
2011	6866-05-61	06/25/11	303	LFA	RDMTN	7.220	STH 152	WAUTOMA - MT. MORRIS	\$0 - \$99,999
								STH 21 TO CTH W	
								SHRM	
								STATE 3R	NON-FEDERAL

2011-2014 Final STIP Project Listing

**NC Region
WOOD County**

Year	Project	Schd Dt	Pgm	Contract Type	Concept	Net Miles	HWY	Project Description WISDOT Program	Estimate Anticipated Funding
2011	6937-00-70	05/25/11	206	LFA	MISC	0.000	CTH AA	T PORT EDWARDS - NEKOOSA	\$0 - \$99,999
								GRUNEWALD LANE TO LYNN HILL ROAD	
								GUARDRAIL/LFA/SMALL HSIP	
								SAFETY - SMALL LOCAL HSIP	HIGHWAY SAFETY IMP P
2011	7391-00-70	05/25/11	206	LFA	MISC	0.000	CTH B	CARY - ROCK	\$0 - \$99,999
								CTH CC TO DABROWSKI LANE	
								GUARDRAIL/LFA/SMALL HSIP	
								SAFETY - SMALL LOCAL HSIP	HIGHWAY SAFETY IMP P
2011	6927-01-73	04/12/11	206	LET	RECST	2.440	CTH C	STH 34 - CTH O	\$1,000,000 - \$1,999,999
								B STREET TO CTH O	
								CONST/RECONSTRUCT	
								STP RURAL	STP NON-URBAN
2011	6927-01-74	04/12/11	206	LET	RECOND	0.530	CTH C	STH 34 - CTH O	\$100,000 - \$249,999
								STH 34 TO B STREET	
								CONST/RECONDITION	
								STP RURAL	STP NON-URBAN
2011	6995-10-70	06/25/11	215	LLC	MISC	2.500	LOC STR	WILDWOOD-MCMILLAN CONNECTOR TRAIL	\$500,000 - \$749,999
								17TH ST SOUTH TO MCMILLAN ST	
								BFP CONSTRUCTION	
								LOCAL ENHANCEMENTS	STP ENHANCEMENT
2011	6999-01-88	05/25/11	209	LFA	MISC	0.000	LOC STR	ENERGY COMPOSITES CORPORATION	\$500,000 - \$749,999
								CITY OF WISCONSIN RAPIDS	
								TEA PROJECT	
								TRANS ECONOMIC ASSISTANCE (TEA)	NON-FEDERAL
2011	6999-09-79	08/09/11	206	LET	RECST	0.440	LOC STR	1ST STREET NORTH	\$1,000,000 - \$1,999,999
								E JACKSON STREET TO APRICOT STREET	
								RECONSTRUCTION	

2011-2014 Final STIP Project Listing

**NC Region
WOOD County**

Year	Project	Schd Dt	Pgm	Contract Type	Concept	Net Miles	HWY	Project Description WISDOT Program	Estimate Anticipated Funding
								STP URBAN 20,000 - 50,000	STP <200,000 POPULAT
2011	6999-11-72	08/09/11	214	LET	MISC	0.000	LOC STR	EAST RIVER BANK MULTI-USE TRAIL	\$100,000 - \$249,999
								CITY OF WISCONSIN RAPIDS	
								LOCAL ENHANCEMENT, DES & CONS	
								LOCAL ENHANCEMENTS	STP ENHANCEMENT
2011	1620-02-23	09/25/11	303	R/E	BRRPL	0.370	STH 013	PITTSVILLE - MARSHFIELD	\$0 - \$99,999
								BEAVER CREEK BRIDGE B-71-0750	
								REAL ESTATE/BRIDGE REPLACEMENT	
								STATE LOW COST BRIDGE	NON-FEDERAL
2013	1620-02-64	03/12/13	303	LET	RDMTN	0.690	STH 013	WISCONSIN RAPIDS - MARSHFIELD	\$100,000 - \$249,999
								ROCKY CREEK C-STRUCTURE, C-71-13	
								ROADWAY MAINTENANCE	
								STATE 3R	NON-FEDERAL
2013	1620-02-71	03/12/13	303	LET	BRRPL	0.600	STH 013	WISCONSIN RAPIDS - MARSHFIELD	\$1,000,000 - \$1,999,999
								YELLOW RIVER BRIDGE B-71-0755	
								CONST/BRIDGE REPLACEMENT	
								STATE LOW COST BRIDGE	BRIDGE PROG 85% ON/O
2013	1620-02-73	03/12/13	303	LET	BRRPL	0.370	STH 013	PITTSVILLE - MARSHFIELD	\$750,000 - \$999,999
								BEAVER CREEK BRIDGE B-71-0750	
								CONST/BRIDGE REPLACEMENT	
								STATE LOW COST BRIDGE	STP ANY AREAS
2013	1620-02-74	03/12/13	303	LET	BRRPL	0.500	STH 013	PITTSVILLE - MARSHFIELD	\$1,000,000 - \$1,999,999
								BEAVER CREEK BRIDGE B-71-0749	
								DESIGN/BRIDGE REPLACEMENT	
								STATE LOW COST BRIDGE	STP ANY AREAS
2013	6140-01-61	12/10/13	303	LET	BRSHRM	0.010	STH 013	ADAMS - WISCONSIN RAPIDS	\$0 - \$99,999
								TEN MILE CREEK BRIDGE, B-71-0058	

2011-2014 Final STIP Project Listing

**NC Region
WOOD County**

Year	Project	Schd Dt	Pgm	Contract Type	Concept	Net Miles	HWY	Project Description WISDOT Program	Estimate Anticipated Funding
								CONST. PREVENTATIVE MAINTENANCE	
								STATE LOW COST BRIDGE	STP <200,000 POPULAT
2012	6340-03-60	01/10/12	303	LET	RDMTN	0.900	STH 034	WISCONSIN RAPIDS - JUNCTION CITY	\$100,000 - \$249,999
								EDGEWOOD PLACE - STH 66	
								SHRM	
								STATE 3R	NON-FEDERAL
	7513-00-31		303	I/E	RDMTN	11.930	STH 054	CITY POINT - WISCONSIN RAPIDS	\$100,000 - \$249,999
								CTH ZZ - STH 80	
								DESIGN	
								STATE 3R	NON-FEDERAL
2011	6950-03-24	09/25/11	303	R/E	RECOND	2.870	STH 054	DEXTERVILLE - PORT EDWARDS	\$100,000 - \$249,999
								SCHOOL LN TO CTH GG, HSIP	
								REAL ESTATE	
								STATE 3R	HIGHWAY SAFETY IMP P
2012	6950-03-23	09/25/12	303	R/E	RECST	1.200	STH 054	DEXTERVILLE - PORT EDWARDS	\$100,000 - \$249,999
								LONESOME ROAD TO SMITH ROAD	
								R/W	
								STATE 3R	NON-FEDERAL
2012	6950-03-60	07/10/12	303	LET	RDMTN	8.150	STH 054	DEXTERVILLE - PORT EDWARDS	\$2,000,000 - \$2,999,999
								STH 80 - CTH G	
								PREVENTATIVE MAINTENANCE 3/20/08	
								STATE 3R	STP <200,000 POPULAT
2012	6950-03-74	05/08/12	303	LET	RECOND	2.870	STH 054	DEXTERVILLE - PORT EDWARDS	\$250,000 - \$499,999
								SCHOOL LN TO CTH GG, HSIP	
								RECONSTRUCT	
								SAFETY (REGULAR HSIP)	HIGHWAY SAFETY IMP P
2013	6950-03-73	12/10/13	303	LET	RECST	1.230	STH 054	DEXTERVILLE - PORT EDWARDS	\$1,000,000 - \$1,999,999

2011-2014 Final STIP Project Listing

**NC Region
WOOD County**

Year	Project	Schd Dt	Pgm	Contract Type	Concept	Net Miles	HWY	Project Description WISDOT Program	Estimate Anticipated Funding
								LONESOME ROAD TO SMITH ROAD	
								CONS.	
								STATE 3R	STP <200,000 POPULAT
2013	6950-03-75	12/10/13	303	LET	RECST	0.680	STH 054	DEXTERVILLE - PORT EDWARDS	\$2,000,000 - \$2,999,999
								STH 54 RELOCATION AT CTH D	
								RECST	
								STATE 3R	STP <200,000 POPULAT
2014	6950-03-40	05/25/14	303	UTL	RECST	0.680	STH 054	DEXTERVILLE - PORT EDWARDS	\$0 - \$99,999
								STH 54 RELOCATION AT CTH D	
								UTIL	
								STATE 3R	NON-FEDERAL
2014	7513-00-61	08/12/14	303	LET	RDMTN	11.930	STH 054	CITY POINT - WISCONSIN RAPIDS	\$2,000,000 - \$2,999,999
								CTH ZZ - STH 80	
								DESIGN/SHRM	
								STATE 3R	NON-FEDERAL
2011	6280-02-61	04/25/11	303	LFA	RDMTN	1.170	STH 066	WISCONSIN RAPIDS - STEVENS POINT	\$0 - \$99,999
								C STRUCTURE ON STH 66	
								CULVERT EXTENSION, SHRM	
								STATE 3R	NON-FEDERAL
2011	6280-05-72	07/12/11	303	LET	BRRPL	1.250	STH 066	WISCONSIN RAPIDS - STEVENS POINT	\$500,000 - \$749,999
								MOSQUITO CREEK BRIDGE B-71-0019	
								CONST/BRIDGE REPLACEMENT	
								STATE LOW COST BRIDGE	BRIDGE PROG 85% ON/O
2011	6280-05-73	07/12/11	303	LET	BRNEW	1.030	STH 066	WISCONSIN RAPIDS - STEVENS POINT	\$250,000 - \$499,999
								ALDER CREEK CULVERT, C-71-NONE	
								CONST/CULVERT TO NEW BRIDGE	
								STATE LOW COST BRIDGE	STP NON-URBAN

2011-2014 Final STIP Project Listing

**NC Region
WOOD County**

Year	Project	Schd Dt	Pgm	Contract Type	Concept	Net Miles	HWY	Project Description WISDOT Program	Estimate Anticipated Funding
2012	6320-08-72	11/13/12	303	LET	RECST	0.150	STH 073	PLAINFIELD - NEKOOSA	\$2,000,000 - \$2,999,999
								SO JCT STH 13 - NO JCT STH 13	
								RECONSTRUCTION	
								STATE 3R	STP <200,000 POPULAT
2014	1520-00-62	02/11/14	303	LET	BRSHRM	0.040	STH 073	PITTSVILLE - NEILLSVILLE	\$0 - \$99,999
								ROCKY RUN CREEK BRIDGE B-71-0013	
								PREVENTATIVE MAINTENANCE	
								STATE LOW COST BRIDGE	STP <200,000 POPULAT
2013	1620-02-60	12/10/13	303	LET	BRSHRM	0.220	STH 080	BABCOCK - PITTSVILLE	\$0 - \$99,999
								OWL CREEK BRIDGE B-71-0017	
								CONST/PREVENTATIVE MAINTENANCE	
								STATE LOW COST BRIDGE	STP <200,000 POPULAT
2013	1620-02-61	12/10/13	303	LET	BRSHRM	0.180	STH 080	BABCOCK - PITTSVILLE	\$0 - \$99,999
								DEXTERVILLE DITCH BRIDGE B-71-0016	
								CONST/PREVENTATIVE MAINTENANCE	
								STATE LOW COST BRIDGE	STP <200,000 POPULAT
2013	6933-00-60	02/12/13	303	LET	RDMTN	2.160	STH 173	MEADOW VALLEY - NEKOOSA	\$250,000 - \$499,999
								CRANBERRY DITCH CROSS BRDG - CTH GG	
								CONSTRUCTION/SHRM	
								STATE 3R	NON-FEDERAL
2011	6620-04-61	04/25/11	303	LFA	RDMTN	6.980	STH 186	STH 13 - AUBURNDALE	\$0 - \$99,999
								CTH N WEST JCT TO CTH C	
								SHRM, SHOULDERING	
								STATE 3R	NON-FEDERAL
2012	6968-01-70	05/08/12	205	LET	BRRPL	0.400	TWN RD	TEN MILE CREEK BRIDGE	\$250,000 - \$499,999
								BELL ROAD, TOWN OF SARATOGA	
								REPLACEMENT P-71-0187	

2011-2014 Final STIP Project Listing

**NC Region
WOOD County**

Year	Project	Schd Dt	Pgm	Contract Type	Concept	Net Miles	HWY	Project Description WISDOT Program	Estimate Anticipated Funding
								LOCAL LOW COST BRIDGE	(117) BRIDGE 15% OFF
	6350-07-06		302	I/E	MISC	4.450	USH 010	MARSHFIELD - STEVENS POINT	\$100,000 - \$249,999
								USH 10 WETLAND MITIGATION SITE	
								DESIGN	
								MAJORS	NON-FEDERAL
	7030-00-34		303	I/E	RDMTN	6.690	USH 010	NEILLSVILLE - MARSHFIELD	\$100,000 - \$249,999
								CLARK COUNTY LINE TO STH 13	
								DESIGN/PREVENTATIVE MAINTENANCE	
								STATE 3R	STP <200,000 POPULAT
2011	6350-06-71	04/12/11	302	LET	RECSTE	1.100	USH 010	MARSHFIELD - STEVENS POINT	\$10,000,000 - \$10,999,999
								BROOKSIDE RD TO BLENKER RD	
								RECONSTRUCTION EXP	
								MAJORS	NAT'L HWY SYSTEM
2011	6350-06-77	05/10/11	302	LET	RECSTE	4.160	USH 010	MARSHFIELD - STEVENS POINT	\$12,000,000 - \$12,999,999
								KLONDIKE DR - CTH BB	
								CONS.	
								MAJORS	NAT'L HWY SYSTEM
2011	6350-06-78	05/10/11	302	LET	RECSTE	5.570	USH 010	MARSHFIELD - STEVENS POINT	\$9,000,000 - \$9,999,999
								WHITE OAK RD - BROOKSIDE RD	
								CONS.	
								MAJORS	NAT'L HWY SYSTEM
2011	6350-06-80	04/12/11	302	LET	RECSTE	4.107	USH 010	MARSHFIELD - STEVENS POINT	\$7,000,000 - \$7,999,999
								BLENKER RD - TRESTIK RD	
								RECONSTE	
								MAJORS	NAT'L HWY SYSTEM
2011	6350-16-48	01/25/11	302	UTL	RECSTE	1.960	USH 010	MARSHFIELD - STEVENS POINT	\$250,000 - \$499,999
								KLONDIKE DR - CTH BB	

2011-2014 Final STIP Project Listing

**NC Region
WOOD County**

Year	Project	Schd Dt	Pgm	Contract Type	Concept	Net Miles	HWY	Project Description WISDOT Program	Estimate Anticipated Funding
								PARCEL 687, ENBRIDGE	
								MAJORS	NON-FEDERAL
2011	6350-16-49	01/25/11	302	UTL	RECSTE	1.960	USH 010	MARSHFIELD - STEVENS POINT	\$100,000 - \$249,999
								KLONDIKE DR - CTH BB	
								PARCEL 688, KOCH PIPELINE	
								MAJORS	NON-FEDERAL
2011	6350-26-41	03/25/11	302	UTL	RECST	4.450	USH 010	MARSHFIELD - STEVENS POINT	\$0 - \$99,999
								BLENKER RD - TRESTIK RD	
								PARCEL 881, WIS POWER & LGHT/ALLIANT	
								MAJORS	NON-FEDERAL
2011	6350-26-43	01/25/11	302	UTL	RECSTE	5.570	USH 010	MARSHFIELD - STEVENS POINT	\$0 - \$99,999
								WHITE OAK RD - BROOKSIDE RD	
								UTL WI PWR & LIGHT, ALLIANT PAR 781	
								MAJORS	NON-FEDERAL
2011	6350-26-44	02/25/11	302	UTL	RECSTE	5.570	USH 010	MARSHFIELD - STEVENS POINT	\$0 - \$99,999
								WHITE OAK RD - BROOKSIDE RD	
								UTILITY, ATC - PARCEL 782	
								MAJORS	NON-FEDERAL
2012	1009-40-86	09/25/12	302	JTP	RECSTE	9.370	USH 010	MARSHFIELD - STEVENS POINT	\$100,000 - \$249,999
								STH 186 - CTH N	
								JT PAYMENT 2012	
								MAJORS	NON-FEDERAL
2012	6350-01-62	12/11/12	303	LET	BRSHRM	0.340	USH 010	MARSHFIELD - JUNCTION CITY	\$250,000 - \$499,999
								WCL RR BRIDGE B-71-0039	
								PREVENTATIVE MAINTENANCE, 06/17/08	
								STATE LOW COST BRIDGE	NAT'L HWY SYSTEM
2012	6350-06-72	02/14/12	302	LET	RECSTE	11.570	USH 010	MARSHFIELD - STEVENS POINT	\$20,000,000 - \$24,999,999

2011-2014 Final STIP Project Listing

**NC Region
WOOD County**

Year	Project	Schd Dt	Pgm	Contract Type	Concept	Net Miles	HWY	Project Description WISDOT Program	Estimate Anticipated Funding
								WHITE OAK TO TRESTIK RD	
								RECONSTRUCTION EXP	
								MAJORS	NAT'L HWY SYSTEM
2012	6350-07-47	07/25/12	302	UTL	RECOND	1.180	USH 010	MARSHFIELD - STEVENS POINT	\$0 - \$99,999
								CN RR - CTH F, VILL OF AUBURNDALE	
								JT LET; UTILITY	
								MAJORS	NON-FEDERAL
2012	6350-07-48	07/25/12	302	UTL	RECOND	0.520	USH 010	MARSHFIELD - STEVENS POINT	\$0 - \$99,999
								WEST ST - CTH N, VILL OF MILLADORE	
								JT LET; UTILITY	
								MAJORS	NON-FEDERAL
2012	6350-07-77	12/11/12	302	LET	RECOND	1.180	USH 010	MARSHFIELD - STEVENS POINT	\$3,000,000 - \$3,999,999
								CN RR - CTH F, VILL OF AUBURNDALE	
								JT LET	
								MAJORS	NAT'L HWY SYSTEM
2013	6350-06-82	04/09/13	302	LET	MISC	18.810	USH 010	MARSHFIELD - STEVENS POINT	\$250,000 - \$499,999
								STH 13 TO I39	
								CONST/LANDSCAPING	
								MAJORS	NON-FEDERAL
2013	6350-07-78	01/08/13	302	LET	RECOND	0.520	USH 010	MARSHFIELD - STEVENS POINT	\$1,000,000 - \$1,999,999
								WEST ST - CTH N, VILL OF MILLADORE	
								JT LET; CONSTRUCTION	
								MAJORS	NAT'L HWY SYSTEM

Northwest Region Projects

2011-2014 Final STIP Project Listing
NW Region
ASHLAND County

Year	Project	Schd Dt	Pgm	Contract Type	Concept	Net Miles	HWY	Project Description WISDOT Program	Estimate Anticipated Funding
2011	9952-16-71	12/13/11	206	LET	RECST	1.500	LOC STR	11TH AVENUE EAST (CITY OF ASHLAND)	\$1,000,000 - \$1,999,999
								USH 2 SE 1.0M TO INT 11TH AVENUE	
								CONST, RECST	
								STP URBAN 5,000 - 20,000	SECTION 117 STP-100%
2012	9954-00-70	02/14/12	206	LET	RECST	0.000	LOC STR	T OF LAPOINTE RECONST RICE ST	\$500,000 - \$749,999
								STORM SEWER SIDEWALK & PARKING	
								P/E SEC 112 EARMARK	
								STP RURAL	SECTION 112 SURFACE
2011	1009-60-60	06/25/11	303	MIS	MISC	0.000	NON HWY	LOWER BAD RV, LK SUPERIOR WATERSHED	\$100,000 - \$249,999
								BEAR TRAP CREEK, WETLAND BANK	
								CONSRUCTION/WETLAND BANK SITE/LET	
								STATE 3R	NON-FEDERAL
2011	1009-60-61	06/25/11	303	MIS	MISC	0.000	NON HWY	LOWER BAD RV, LK SUPERIOR WATERSHED	\$0 - \$99,999
								BEAR TRAP CREEK, WETLAND BANK	
								MONITOR/WETLAND BANK(SFY 2008-2013)	
								STATE 3R	NON-FEDERAL
2011	9952-11-72	03/25/11	214	LLC	MISC	0.000	NON HWY	ASHLAND R/R RELOCATION PROJECT	\$250,000 - \$499,999
								RELOCATE CN R/R TRAIL WORK	
								FEDERAL EARMARK	
								STP RURAL	TCSP PILOT
2011	9952-15-76	04/25/11	214	LLC	MISC	0.000	NON HWY	DOWNTOWN ASHLAND PEDESTRIAN INFRAST	\$250,000 - \$499,999
								VARIOUS SIDEWALK LOC IN C ASHLAND	
								CONST, MISCELLANEOUS (EARMARK)	
								LOCAL ENHANCEMENTS	SECTION 117 STP-100%
	1610-00-05		303	I/E	MISC	0.030	STH 013	MELLEN - ASHLAND	\$100,000 - \$249,999
								SILVER CREEK CULVERT C-02-1458	
								DESIGN/CULVERT REPLACEMENT	

**2011-2014 Final STIP Project Listing
NW Region
ASHLAND County**

Year	Project	Schd Dt	Pgm	Contract Type	Concept	Net Miles	HWY	Project Description WISDOT Program	Estimate Anticipated Funding
								STATE 3R	STP ANY AREAS
	1610-08-03		303	I/E	RESURF	10.460	STH 013	MELLEN - ASHLAND	\$100,000 - \$249,999
								GOLF COURSE ROAD TO STH 112	
								DESIGN/RESURFACING	
								STATE 3R	STP <200,000 POPULAT
	1610-11-01		303	I/E	RESURF	11.950	STH 013	PARK FALLS - MELLEN	\$100,000 - \$249,999
								SOUTH COUNTY LINE TO CTH N	
								DESIGN/RESURFACING	
								STATE 3R	STP ANY AREAS
2014	1610-00-75	11/10/14	303	LET	MISC	0.030	STH 013	MELLEN - ASHLAND	\$1,000,000 - \$1,999,999
								SILVER CREEK CULVERT C-02-1458	
								CONSTRUCTION/CULVERT REPLACEMENT	
								STATE 3R	STP ANY AREAS
2014	1610-08-72	11/10/14	303	LET	RESURF	7.230	STH 013	MELLEN - ASHLAND	\$3,000,000 - \$3,999,999
								STH 112 TO BUTTERWORTH ROAD	
								CONSTRUCTION/RESURFACING	
								STATE 3R	STP <200,000 POPULAT
2011	8530-13-21	01/25/11	303	R/E	BRRPL	0.050	STH 077	CLAM LAKE - STH 13	\$0 - \$99,999
								W FORK CHIPPEWA RIVER BRG B-02-0407	
								REAL ESTATE/RPL BRG WITH BOX CULVRT	
								STATE 3R	NON-FEDERAL
2011	8530-13-71	06/14/11	303	LET	BRRPL	0.050	STH 077	CLAM LAKE - STH 13	\$250,000 - \$499,999
								W FORK CHIPPEWA RIVER BRG C-02-0025	
								CONSTR/REPLACE BRIDGE W/ BOX CULVRT	
								STATE 3R	NON-FEDERAL
2014	8530-14-71	04/08/14	303	LET	RESURF	13.850	STH 077	CLAM LAKE - STH 13	\$4,000,000 - \$4,999,999
								CTH M TO STH 13	

**2011-2014 Final STIP Project Listing
NW Region
ASHLAND County**

Year	Project	Schd Dt	Pgm	Contract Type	Concept	Net Miles	HWY	Project Description WISDOT Program	Estimate Anticipated Funding
								CONSTRUCTION/RESURFACING	
								STATE 3R	STP <200,000 POPULAT
	1180-00-01		206	I/E	PVRPLA	0.510	USH 002	USH 2 IMPROVEMENTS C OF ASHLAND	\$1,000,000 - \$1,999,999
								USH 2 IMPROVEMENTS C OF ASHLAND	
								P/E FY06 SEC 112 EARMARK	
								STP URBAN 5,000 - 20,000	SECTION 112 SURFACE
2011	1180-00-73	04/12/11	303	LET	RESURF	7.170	USH 002	ASHLAND - SAXON	\$2,000,000 - \$2,999,999
								36TH AVENUE TO GOVERNMENT ROAD	
								CONSTRUCTION/RESURFACING	
								STATE 3R	HIGH PRIORITY PROJEC
2011	1180-42-40	04/25/11	303	UTL	RECST	3.500	USH 002	ASHLAND - ODANAH ROAD	\$0 - \$99,999
								36TH AVENUE - BEAR TRAP ROAD	
								UTL LEVEL OF EFFORT/RECONSTRUCT	
								STATE 3R	NON-FEDERAL
2011	1180-42-43	06/25/11	303	UTL	RECST	3.500	USH 002	ASHLAND - ODANAH ROAD	\$0 - \$99,999
								36TH AVENUE - BEAR TRAP ROAD	
								UTL OPS/CENTURY TEL PAR #3	
								STATE 3R	NON-FEDERAL
2011	1181-11-70	07/25/11	303	LFA	MISC	0.680	USH 002	C ASHLAND, LAKE SHORE DRIVE	\$100,000 - \$249,999
								29TH AVENUE TO 36TH AVENUE	
								TRF OPS/INSTALLATION CLVRT LINERS	
								STATE 3R	NON-FEDERAL

2011-2014 Final STIP Project Listing

**NW Region
BARRON County**

Year	Project	Schd Dt	Pgm	Contract Type	Concept	Net Miles	HWY	Project Description WISDOT Program	Estimate Anticipated Funding
2011	8798-01-73	06/14/11	303	LET	BRSHRM	0.000	CTH D	C CHETEK, SUMNER STREET	\$0 - \$99,999
								LAKE CHETEK BRIDGE B-03-0036	
								CONSTRUCTION/BRSRM/DECK SEALING	
								STATE LOW COST BRIDGE	NON-FEDERAL
2012	8829-00-00	07/25/12	206	C/E	RESURF	0.000	CTH O	CTH OO - BARRON	\$100,000 - \$249,999
								CTH OO - USH 8	
								DESIGN/RESURFACING	
								STP RURAL	STP NON-URBAN
2013	8829-00-70	07/19/13	206	LET	RESURF	0.000	CTH O	CTH OO - BARRON	\$1,000,000 - \$1,999,999
								CTH OO - USH 8	
								CONST/RESURFACING	
								STP RURAL	STP NON-URBAN
2011	8997-00-12	06/14/11	206	LET	RECOND	0.000	CTH SS	C RICE LAKE, SOUTH MAIN STREET	\$250,000 - \$499,999
								CTH O AND CTH SS INTERSECTION	
								CONST/RECOND	
								STP URBAN 5,000 - 20,000	STP UNDER 200,000
2011	8313-01-03	03/25/11	206	C/E	MISC	0.000	LOC STR	C OF BARRON S 3RD STREET UTILITIES	\$0 - \$99,999
								WISCONSIN AVENUE - PORTLAND AVENUE	
								FY06 Sec 112 STP EARMARK WI153	
								STP RURAL	SECTION 112 SURFACE
2011	8313-01-73	05/10/11	206	LET	MISC	0.000	LOC STR	C OF BARRON S 3RD STREET UTILITIES	\$250,000 - \$499,999
								WATERMAIN/SEWER/STREET IMPROVEMENT	
								FY06 SEC112 WI153 STP EARMARK	
								STP RURAL	SECTION 112 SURFACE
2011	8954-02-00	12/25/11	206	C/E	RECSTE	0.000	LOC STR	C RICE LAKE, MACAULEY AVENUE	\$0 - \$99,999
								SAWYER STREET TO ALLEN STREET	
								P/E, RECSTE	

2011-2014 Final STIP Project Listing

NW Region

BARRON County

Year	Project	Schd Dt	Pgm	Contract Type	Concept	Net Miles	HWY	Project Description WISDOT Program	Estimate Anticipated Funding
								STP URBAN 5,000 - 20,000	STP UNDER 200,000
2011	8954-05-71	06/14/11	205	LET	BRRPL	0.114	LOC STR	C RICE LAKE, SAWYER STREET	\$1,000,000 - \$1,999,999
								UPPER RICE LAKE BRIDGE B-03-0187	
								CONST, BR REHAB	
								LOCAL LOW COST BRIDGE	BRIDGE 15% OFF SYSTE
2011	8997-00-05	06/14/11	206	LET	RESURF	0.000	LOC STR	C RICE LAKE,NORTH MAIN STREET	\$100,000 - \$249,999
								KNAPP STREET TO SHORT STREET	
								CONST/RESURF	
								STP URBAN 5,000 - 20,000	STP UNDER 200,000
2011	8997-00-08	12/13/11	206	LET	PVRPLA	0.000	LOC STR	C RICE LAKE, COLEMAN STREET	\$100,000 - \$249,999
								PIONEER AVENUE TO MAIN STREET	
								STP URBAN 5,000 - 20,000	STP UNDER 200,000
2013	8334-00-70	01/08/13	206	LET	RECST	0.000	LOC STR	T TURTLE LAKE, 1/2 STREET	\$250,000 - \$499,999
								10 1/2 AVE TO NORTH TOWN LINE	
								CONST; RECST; EARMARK	
								STP RURAL	SUR TRANS S129
2013	8954-02-71	06/11/13	206	LET	RECSTE	0.630	LOC STR	C RICE LAKE, MACAULEY AVENUE	\$1,000,000 - \$1,999,999
								SAWYER STREET TO ALLEN STREET	
								CONST/RECSTE	
								STP URBAN 5,000 - 20,000	STP UNDER 200,000
2011	8997-01-02	03/25/11	214	LLC	MISC	0.000	NON HWY	C RICE LAKE,CTH O	\$100,000 - \$249,999
								CEDAR SIDE TRAILS CONNECTIONS	
								CONST/MISC/BIKE&PED FACILITIES PROG	
								LOCAL ENHANCEMENTS	STP ENHANCEMENT
2011	8824-02-21	09/25/11	303	R/E	BRRPL	0.020	STH 025	BARRON - STH 48	\$0 - \$99,999
								YELLOW RIVER TRIBUTARY BR C-03-0005	

2011-2014 Final STIP Project Listing

NW Region

BARRON County

Year	Project	Schd Dt	Pgm	Contract Type	Concept	Net Miles	HWY	Project Description WISDOT Program	Estimate Anticipated Funding
								REAL ESTATE ACQUISITION/RPL CULVERT	
								STATE 3R	NON-FEDERAL
2011	8824-02-40	07/25/11	303	UTL	BRRPL	0.020	STH 025	BARRON - STH 48	\$0 - \$99,999
								YELLOW RIVER TRIBUTARY BR C-03-0005	
								UTILITY RELOCATION/REPLACE CULVERT	
								STATE 3R	NON-FEDERAL
2011	8824-10-20	08/25/11	303	R/E	RESURF	1.520	STH 025	BARRON - STH 48	\$0 - \$99,999
								USH 8 TO 15TH AVENUE	
								R/E, RESURFACING (VISION CORNERS)	
								STATE 3R	NON-FEDERAL
2012	8824-02-71	12/11/12	303	LET	BRRPL	0.020	STH 025	BARRON - STH 48	\$250,000 - \$499,999
								YELLOW RIVER TRIBUTARY BR C-03-0005	
								CONSTR OPS/REPLACE CULVERT	
								STATE 3R	NON-FEDERAL
2012	8824-10-40	10/25/12	303	UTL	RESURF	1.520	STH 025	BARRON - STH 48 ROAD	\$0 - \$99,999
								USH 8 TO 15TH AVENUE	
								UTL OPS/LEVEL-OF-EFFORT	
								STATE 3R	NON-FEDERAL
2013	8824-10-71	02/12/13	303	LET	RESURF	1.520	STH 025	BARRON - STH 48	\$750,000 - \$999,999
								USH 8 TO 15TH AVENUE	
								CONST OPS/RESURFACING	
								STATE 3R	STP NON-URBAN
	8120-02-06		303	I/E	RESURF	9.120	STH 048	MCKINLEY - RICE LAKE	\$100,000 - \$249,999
								USH 62 TO STH 25	
								DESIGN/RESURFACING	
								STATE 3R	STP ANY AREAS
	8120-04-30		303	I/E	RDMTN	1.210	STH 048	C RICE LAKE, KNAPP STREET	\$0 - \$99,999

2011-2014 Final STIP Project Listing

**NW Region
BARRON County**

Year	Project	Schd Dt	Pgm	Contract Type	Concept	Net Miles	HWY	Project Description WISDOT Program	Estimate Anticipated Funding
								WEST AVENUE TO HAMMOND AVENUE	
								DESIGN/ROADWAY MAINTENANCE	
								STATE 3R	NON-FEDERAL
	8570-03-02		303	I/E	RESURF	0.480	STH 048	C RICE LAKE, HAMMOND AVENUE	\$0 - \$99,999
								KNAPP STREET TO NORTH STREET	
								DESIGN/RESURFACING	
								STATE 3R	STP <200,000 POPULAT
	8820-02-00		303	I/E	RESURF	7.300	STH 048	MCKINLEY - RICE LAKE	\$100,000 - \$249,999
								CTH E TO USH 63	
								DESIGN/RESURFACING	
								STATE 3R	STP ANY AREAS
2014	8570-03-70	12/09/14	303	LET	RESURF	7.850	STH 048	RICE LAKE - BIRCHWOOD	\$3,000,000 - \$3,999,999
								NORTH STREET TO CTH NN	
								CONSTRUCTION/RESURFACING	
								STATE 3R	STP <200,000 POPULAT
2014	8570-03-72	12/09/14	303	LET	RESURF	0.480	STH 048	C RICE LAKE, HAMMOND AVENUE	\$500,000 - \$749,999
								KNAPP STREET TO NORTH STREET	
								CONSTRUCTION/RESURFACING	
								STATE 3R	STP <200,000 POPULAT
2012	8319-08-71	05/08/12	205	LET	BRRPL	0.000	TWN RD	T CUMBERLAND, 7TH STREET	\$250,000 - \$499,999
								HAY RIVER BRIDGE B-03-0???	
								CONSTRUCTION/BRIDGE REPLACEMENT	
								LOCAL LOW COST BRIDGE	BRIDGE 15% OFF SYSTE
	1570-02-01		303	I/E	RECST	0.050	USH 008	V TURTLE LAKE, USH 8	\$0 - \$99,999
								CTH K/NORWAY STREET INTERSECTION	
								DESIGN/RECONSTRUCTION	
								STATE 3R	STP ANY AREAS

2011-2014 Final STIP Project Listing

**NW Region
BARRON County**

Year	Project	Schd Dt	Pgm	Contract Type	Concept	Net Miles	HWY	Project Description WISDOT Program	Estimate Anticipated Funding
	1580-33-00		303	I/E	PVRPLA	3.020	USH 008	BARRON, DIVISION AVENUE	\$0 - \$99,999
								14TH STRRET - 17TH STREET	
								DESIGN/PAVEMENT REPLACEMENT	
								STATE 3R	MINIMUM GUARANTEE
2011	1570-09-22	02/25/11	303	R/E	RECST	2.640	USH 008	C BARRON, DIVISION AVENUE	\$0 - \$99,999
								WYE STREET TO CTH W	
								RE ACQ/3 LANE CONVERSION & PED ENH	
								STATE 3R	NON-FEDERAL
2011	1570-09-40	06/25/11	303	UTL	PVRPLA	2.640	USH 008	C BARRON, DIVISION AVENUE	\$0 - \$99,999
								WYE STREET TO CTH W	
								UTILITY RELOCATION	
								STATE 3R	NON-FEDERAL
2012	1570-09-72	03/13/12	303	LET	PVRPLA	2.640	USH 008	C BARRON, DIVISION AVENUE	\$3,000,000 - \$3,999,999
								WYE STREET TO CTH W	
								CONSTR/3 LANE CONVERSION & PED ENH	
								SAFETY (REGULAR HSIP)	HIGHWAY SAFETY IMP P
2012	1570-09-73	03/13/12	303	LET	RESURF	1.420	USH 008	TURTLE LAKE - CAMERON	\$750,000 - \$999,999
								CTH W TO RED CEDAR RIVER	
								CONSTRUCTION/RESURFACING	
								STATE 3R	STP <200,000 POPULAT
	1196-04-08		303	I/E	RESURF	16.280	USH 053	NEW AUBURN - RICE LAKE	\$500,000 - \$749,999
								BARRON/CHIPPEWA CO LINE - USH 8(NB)	
								DESIGN/RESURFACING	
								BACKBONE - NON-SE WI	NAT'L HWY SYSTEM
2011	1197-21-40	06/25/11	303	UTL	RECST	2.300	USH 053	RICE LAKE - SPOONER	\$0 - \$99,999
								USH 53 & CTH V INTERCHANGE	
								UTILITY	

2011-2014 Final STIP Project Listing

NW Region

BARRON County

Year	Project	Schd Dt	Pgm	Contract Type	Concept	Net Miles	HWY	Project Description WISDOT Program	Estimate Anticipated Funding
								SAFETY (REGULAR HSIP)	NON-FEDERAL
2012	1197-21-72	03/13/12	303	LET	RECST	2.300	USH 053	RICE LAKE - SPOONER	\$10,000,000 - \$10,999,999
								USH 53 & CTH V INTERCHANGE	
								CONSTRUCTION/SAFETY	
								BACKBONE - NON-SE WI	HIGHWAY SAFETY IMP P
	1550-08-03		303	I/E	RESURF	11.990	USH 063	CLEAR LAKE - CUMBERLAND	\$100,000 - \$249,999
								USH 8 TO STH 48 EAST	
								DESIGN/RESURFACING	
								STATE 3R	STP ANY AREAS
2011	1196-01-70	06/14/11	303	LET	BRSHRM	0.000	VAR HWY	NEW AUBURN - SUPERIOR	\$100,000 - \$249,999
								VARIOUS STRUCTURES ON NB & SB US 53	
								CONSTRUCTION/BRSHRM/DECK SEALING	
								BACKBONE - NON-SE WI	NON-FEDERAL

2011-2014 Final STIP Project Listing

**NW Region
BAYFIELD County**

Year	Project	Schd Dt	Pgm	Contract Type	Concept	Net Miles	HWY	Project Description WISDOT Program	Estimate Anticipated Funding
2011	8740-00-02	03/25/11	206	C/E	RECST	0.000	CTH C	CITY OF WASHBURN - CORNUCOPIA	\$100,000 - \$249,999
								FR 252 TO NORTH BOUNDARY ROAD	
								DESIGN/RECST OF CTH C/EARMARK	
								STP RURAL	SURFACE TRANS PRIORI
2012	8740-00-72	03/13/12	206	LET	RECST	0.000	CTH C	CITY OF WASHBURN - CORNUCOPIA	\$1,000,000 - \$1,999,999
								FR 252 TO NORTH BOUNDARY ROAD	
								CONST/RECST OF CTH C/EARMARK	
								STP RURAL	SURFACE TRANS PRIORI
	8160-00-00		303	I/E	RESURF	5.520	STH 013	ASHLAND - BAYFIELD	\$100,000 - \$249,999
								USH 2 TO SUMMIT AVENUE	
								DESIGN/RESURFACING	
								STATE 3R	STP ANY AREAS
	8510-02-30		303	I/E	RDMTN	15.430	STH 013	PORT WING - CORNUCOPIA	\$250,000 - \$499,999
								CTH A TO CTH C	
								DESIGN/ROAD MAINTENANCE	
								STATE 3R	NON-FEDERAL
	8510-04-30		303	I/E	MISC	0.050	STH 013	BAYFIELD - CORNUCOPIA	\$0 - \$99,999
								SAXINE CR & SAXINE TRIB C-4-21 & 22	
								DESIGN/REPLACE 2 BOX CULVERTS	
								STATE 3R	NON-FEDERAL
2011	8510-02-40	11/25/11	303	UTL	PVRPLA	6.750	STH 013	CORNUCOPIA - RED CLIFF	\$0 - \$99,999
								ECHO VALLEY ROAD TO OLD CTH K EAST	
								UTILITY/PAVEMENT REPLACEMENT	
								STATE 3R	NON-FEDERAL
2011	8510-02-63	07/25/11	303	LFA	MISC	6.750	STH 013	CORNUCOPIA - RED CLIFF	\$100,000 - \$249,999
								ECHO VALLEY ROAD TO OLD CTH K EAST	
								CONSTRUCTION/CULVERT REPLACEMENT/LFA	

**2011-2014 Final STIP Project Listing
NW Region
BAYFIELD County**

Year	Project	Schd Dt	Pgm	Contract Type	Concept	Net Miles	HWY	Project Description WISDOT Program	Estimate Anticipated Funding
								STATE 3R	NON-FEDERAL
2011	8510-02-73	12/13/11	303	LET	PVRPLA	6.750	STH 013	CORNUCOPIA - RED CLIFF	\$2,000,000 - \$2,999,999
								ECHO VALLEY ROAD TO OLD CTH K EAST	
								CONSTR OPS/PAVEMENT REPLACEMENT	
								STATE 3R	STP ANY AREA
2011	8510-04-60	07/25/11	303	LFA	MISC	0.050	STH 013	BAYFIELD - CORNUCOPIA	\$0 - \$99,999
								SAXINE CR & SAXINE TRIB C-4-21 & 22	
								CONSTR OPS/REPL 2 BOX CULVERTS/LFA	
								STATE 3R	NON-FEDERAL
2011	8510-19-20	08/25/11	303	R/E	PVRPLA	9.930	STH 013	CORNUCOPIA - RED CLIFF	\$0 - \$99,999
								OLD 13 ROAD TO ECHO VALLEY ROAD	
								REAL ESTATE ACQUISITION/ PVRPLA	
								STATE 3R	NON-FEDERAL
2013	8160-14-71	02/12/13	303	LET	PVRPLA	5.960	STH 013	BAYFIELD - CORNUCOPIA	\$2,000,000 - \$2,999,999
								7TH STREET TO OLD CTH K	
								CONST/PAVEMENT REPLACEMENT	
								STATE 3R	STP ANY AREAS
2014	8510-19-40	10/25/14	303	UTL	PVRPLA	9.930	STH 013	CORNUCOPIA - RED CLIFF	\$0 - \$99,999
								OLD 13 ROAD TO ECHO VALLEY ROAD	
								UTILITY/PAVEMENT REPLACEMENT	
								STATE 3R	NON-FEDERAL
2014	8510-19-71	12/09/14	303	LET	PVRPLA	9.930	STH 013	CORNUCOPIA - RED CLIFF	\$3,000,000 - \$3,999,999
								OLD 13 ROAD TO ECHO VALLEY ROAD	
								CONST OPS/PAVEMENT REPLACEMENT	
								STATE 3R	STP ANY AREAS
	8725-00-00		303	I/E	RDMTN	6.860	STH 118	BENOIT - STH 112	\$0 - \$99,999
								USH 63 TO STH 112	

**2011-2014 Final STIP Project Listing
NW Region
BAYFIELD County**

Year	Project	Schd Dt	Pgm	Contract Type	Concept	Net Miles	HWY	Project Description WISDOT Program	Estimate Anticipated Funding
								DESIGN/ROADWAY MAINTENANCE	
								STATE 3R	NON-FEDERAL
2012	8356-00-70	03/13/12	205	LET	BRRPL	0.000	TWN RD	T GRANDVIEW, TAYLOR LANE	\$250,000 - \$499,999
								LONG LAKE BRANCH BRIDGE B040096	
								CONST BRRPL	
								LOCAL LOW COST BRIDGE	(117) BRIDGE 15% OFF
	1180-03-04		303	I/E	RESURF	11.910	USH 002	INO - ASHLAND	\$250,000 - \$499,999
								CTH E TO STH 13 NORTH	
								DESIGN/RESURFACING	
								STATE 3R	STP ANY AREAS
2011	1180-05-70	03/08/11	303	LET	RECST	0.050	USH 002	INO - ASHLAND	\$3,000,000 - \$3,999,999
								STH 13 NORTH BOUND INTERSECTION	
								CONSTRUCTION/RECONSTRUCTION	
								STATE 3R	STP-<200,000 S-LU EX
2013	1180-04-60	04/09/13	303	LET	RDMTN	6.100	USH 002	INO - ASHLAND	\$1,000,000 - \$1,999,999
								CTH E TO USH 63	
								CONSTR/ROAD MNTNC/ PM APPR 20081028	
								STATE 3R	STP ANY AREAS
	1560-04-02		303	I/E	RESURF	23.600	USH 063	HAYWARD - USH 2	\$250,000 - \$499,999
								CTH M TO WEST JUNCTION CTH E	
								DESIGN/RESURFACING	
								STATE 3R	STP ANY AREAS
2013	1560-02-60	04/09/13	303	LET	RDMTN	2.620	USH 063	DRUMOND - USH 2	\$1,000,000 - \$1,999,999
								STH 118 TO USH 2	
								CONSTR/ROAD MNTNC/ PM APPR 20081028	
								STATE 3R	STP ANY AREAS

2011-2014 Final STIP Project Listing

**NW Region
BUFFALO County**

Year	Project	Schd Dt	Pgm	Contract Type	Concept	Net Miles	HWY	Project Description WISDOT Program	Estimate Anticipated Funding
2011	7226-00-70	05/10/11	205	LET	BRRPL	0.076	CTH A	CTH J - CTH VV	\$250,000 - \$499,999
								TIFFANY CREEK BRIDGE B060180	
								CONST BRRPL	
								LOCAL LOW COST BRIDGE	BRIDGE PROG 85% ON/O
2012	7232-00-70	05/08/12	205	LET	BRRPL	0.000	CTH AA	CTH FF - CTH V	\$100,000 - \$249,999
								SPRING CREEK BRIDGE B060181	
								CONST BRRPL	
								LOCAL LOW COST BRIDGE	BRIDGE PROG 85% ON/O
2012	7238-00-70	05/08/12	205	LET	BRRPL	0.000	CTH EE	STH 88 - CTH U	\$250,000 - \$499,999
								WAUMANDEE CREEK BRIDGE B060182	
								CONST BRRPL	
								LOCAL LOW COST BRIDGE	BRIDGE PROG 85% ON/O
2011	7228-00-70	05/10/11	205	LET	BRRPL	0.075	CTH H	CTH Z - STH 121	\$250,000 - \$499,999
								S FK ELK CREEK BRIDGE B060183	
								CONST BRRPL	
								LOCAL LOW COST BRIDGE	BRIDGE PROG 85% ON/O
2011	7225-00-50	06/25/11	207	R/R	MISC	0.000	CTH O	V COCHRANE, WISCONSIN STREET	\$100,000 - \$249,999
								BNSF RAILROAD CROSSING 079934G	
								SFTY/RAILROAD WARNING DEVICES	
								SAFETY - RAILROAD WARNING DEVICES	RAIL HWY PROTECTIVE
2011	7225-00-51	06/25/11	207	R/R	MISC	0.000	CTH OO	T BELVIDERE, CTH OO CROSSING	\$100,000 - \$249,999
								BNSF RAILROAD CROSSING 079943F	
								SFTY/RAILROAD WARNING DEVICES	
								SAFETY - RAILROAD WARNING DEVICES	RAIL HWY PROTECTIVE
2012	7235-01-70	05/08/12	205	LET	BRRPL	0.000	LOC STR	C MONDOVI, NORTH WASHINGTON STREET	\$250,000 - \$499,999
								PESSO CREEK BRIDGE B060167	
								CONST BRRPL	

**2011-2014 Final STIP Project Listing
NW Region
BUFFALO County**

Year	Project	Schd Dt	Pgm	Contract Type	Concept	Net Miles	HWY	Project Description WISDOT Program	Estimate Anticipated Funding
								LOCAL LOW COST BRIDGE	(117) BRIDGE 15% OFF
	7160-02-02		214	I/E	MISC	0.000	NON HWY	C ALMA, ELM STREET	\$0 - \$99,999
								SCENIC & WILDLIFE OBSERVATION DECK	
								DESIGN/OBSERVATION DECK	
								SCENIC BYWAYS	NATIONAL SCENIC BYWA
2011	7224-00-71	08/25/11	214	LLC	MISC	0.000	NON HWY	TOWN BUFFALO	\$750,000 - \$999,999
								GREAT RIV ST TRAIL WINONA CONNECTOR	
								BIKE/PED PATH EXTEND 3.9 MI LCL ENH	
								LOCAL ENHANCEMENTS	STP ENHANCEMENT
	7170-00-02		303	I/E	RESURF	1.300	STH 025	WABASHA - DURAND	\$0 - \$99,999
								STH 35 SOUTH TO STH 35 NORTH	
								DESIGN/RESURFACING	
								STATE 3R	STP ANY AREAS
	7170-02-00		303	I/E	RESURF	14.430	STH 025	WABASHA - DURAND	\$250,000 - \$499,999
								STH 35 TO USH 10	
								DESIGN/RESURFACING	
								STATE 3R	STP ANY AREAS
2013	7170-00-70	01/08/13	303	LET	BRRPL	0.090	STH 025	NELSON - DURAND	\$250,000 - \$499,999
								FOX COULEE CREEK BRIDGE B-06-0185	
								CONSTRUCTION/BRIDGE REPLACEMENT	
								STATE LOW COST BRIDGE	(117) BRIDGE 15% OFF
	7160-01-01		303	I/E	RESURF	18.690	STH 035	FOUNTAIN CITY - ALMA	\$250,000 - \$499,999
								STH 95 TO STH 37	
								DESIGN/RESURFACING	
								STATE 3R	STP ANY AREAS
	7180-01-05		303	I/E	RESURF	6.680	STH 035	ALMA - PEPIN	\$100,000 - \$249,999
								STH 37 TO STH 25 SOUTH	

**2011-2014 Final STIP Project Listing
NW Region
BUFFALO County**

Year	Project	Schd Dt	Pgm	Contract Type	Concept	Net Miles	HWY	Project Description WISDOT Program	Estimate Anticipated Funding
								DESIGN/RESURFACING	
								STATE 3R	STP ANY AREAS
2012	7150-01-60	12/11/12	303	LET	RDMTN	4.250	STH 035	TREMPEALEAU - FOUNTAIN CITY	\$500,000 - \$749,999
								SOUTH COUNTY LINE TO STH 54	
								CONSTR/RD MAINTENANCE/JOINT REPAIR	
								STATE 3R	NON-FEDERAL
	7125-02-30		303	I/E	RDMTN	14.120	STH 037	ALMA - MONDOVI	\$100,000 - \$249,999
								CTH F TO STH 88	
								DESIGN/ROADWAY MAINTENANCE	
								STATE 3R	NON-FEDERAL
	7150-00-00		303	I/E	MISC	0.800	STH 054	WINONA - GALESVILLE	\$100,000 - \$249,999
								MINNESOTA STATE LINE TO STH 35	
								PLAN/PLANNING DEVELOPMENT & REVIEW	
								STATE 3R	NON-FEDERAL
	7730-04-00		303	I/E	RDMTN	10.420	STH 088	CREAM - MONDOVI	\$100,000 - \$249,999
								CTH U TO STH 37	
								DESIGN/ROADWAY MAINTENANCE	
								STATE 3R	NON-FEDERAL
2013	7730-06-68	11/12/13	303	LET	RDMTN	6.630	STH 088	CZECHVILLE - GILMANTON	\$2,000,000 - \$2,999,999
								STH 35 TO CTH E	
								CONSTR/ROADWAY MAINTENANCE	
								STATE 3R	STP ANY AREA
	7720-00-01		303	I/E	RDMTN	17.160	STH 095	FOUNTAIN CITY - ARCADIA	\$100,000 - \$249,999
								STH 35 TO EAST COUNTY LINE	
								DESIGN/ROADWAY MAINTENANCE	
								STATE 3R	NON-FEDERAL
	7735-01-01		303	I/E	RDMTN	14.750	STH 121	GILMANTON - INDEPENDENCE	\$100,000 - \$249,999

2011-2014 Final STIP Project Listing

NW Region

BUFFALO County

Year	Project	Schd Dt	Pgm	Contract Type	Concept	Net Miles	HWY	Project Description WISDOT Program	Estimate Anticipated Funding
								STH 88 TO STH 93	
								DESIGN/ROADWAY MAINTENANCE	
								STATE 3R	NON-FEDERAL
2012	7228-02-71	04/10/12	205	LET	BRRPL	0.000	TWN RD	T NAPLES, WHITWORTH ROAD	\$100,000 - \$249,999
								PESSO CREEK BRIDGE B060174	
								CONST BRRPL	
								LOCAL LOW COST BRIDGE	(117) BRIDGE 15% OFF

**2011-2014 Final STIP Project Listing
NW Region
BURNETT County**

Year	Project	Schd Dt	Pgm	Contract Type	Concept	Net Miles	HWY	Project Description WISDOT Program	Estimate Anticipated Funding
2011	8844-00-70	05/10/11	206	LET	PVRPLA	0.000	CTH B	SIREN - COOMER	\$500,000 - \$749,999
								LIND ROAD - SODERBERG ROAD	
								CONST/PVRPLA	
								STP RURAL	STP NON-URBAN
	8010-01-03		303	I/E	RESURF	0.500	STH 035	SIREN, 2ND AVENUE	\$0 - \$99,999
								CTH B - SOUTH SHORE DRIVE	
								DESIGN/RESURFACING	
								STATE 3R	MINIMUM GUARANTEE
	8010-02-02		303	I/E	RESURF	13.510	STH 035	DANURY - DAIRYLAND	\$250,000 - \$499,999
								STH 77 WEST TO NORTH COUNTY LINE	
								DESIGN/RESURFACING	
								STATE 3R	STP ANY AREAS
	8010-08-01		303	I/E	RESURF	13.510	STH 035	DANBURY - DAIRYLAND	\$250,000 - \$499,999
								STH 77 WEST TO NORTH COUNTY LINE	
								DESIGN/RESURFACING	
								STATE 3R	STP ANY AREAS
	8010-42-00		303	I/E	RESURF	1.560	STH 035	SIREN, SECOND AVENUE	\$0 - \$99,999
								TEWALT ROAD - CTH B	
								DESIGN/RESURFACING	
								STATE 3R	MINIMUM GUARANTEE
2011	8010-01-25	03/25/11	303	R/E	RECST	0.050	STH 035	SIREN - DANBURY	\$0 - \$99,999
								STH 70 NORTH INTERSECTION	
								RE ACQUISITION/RECST/ROUNDAABOUT	
								SAFETY (REGULAR HSIP)	HIGHWAY SAFETY IMP P
2011	8010-01-43	06/25/11	303	UTL	RECST	0.050	STH 035	SIREN - DANBURY	\$0 - \$99,999
								STH 70 NORTH BOUND INTERSECTION	
								UTL LEVEL-OF-EFFORT/RECST/RNDABOUT	

**2011-2014 Final STIP Project Listing
NW Region
BURNETT County**

Year	Project	Schd Dt	Pgm	Contract Type	Concept	Net Miles	HWY	Project Description WISDOT Program	Estimate Anticipated Funding
								STATE 3R	NON-FEDERAL
2013	8010-01-75	02/12/13	303	LET	RECST	0.050	STH 035	SIREN - DANBURY	\$1,000,000 - \$1,999,999
								STH 70 NORTH INTERSECTION	
								CONST OPS/RECST/ROUNDAABOUT	
								STATE 3R	STP ANY AREAS
2011	8845-14-60	12/13/11	303	LET	RDMTN	6.210	STH 048	GRANTSBURG - FREDERIC	\$1,000,000 - \$1,999,999
								STH 87 - TRADE LAKE (CTH Z)	
								CONSTR/ROADWAY MAINTENANCE	
								STATE 3R	NON-FEDERAL
2011	8845-14-61	03/25/11	303	LFA	MISC	9.470	STH 048	GRANTSBURG - FREDERIC	\$100,000 - \$249,999
								STH 87 - ECL	
								CONSTR/CULVERT MAINTENANCE	
								STATE 3R	NON-FEDERAL
2011	8845-15-60	12/13/11	303	LET	RDMTN	6.390	STH 048	GRANTSBURG - FREDERIC	\$1,000,000 - \$1,999,999
								TRADE LAKE (CTH Z) - STH 35	
								CONSTR/ROADWAY MAINTENANCE	
								STATE 3R	NON-FEDERAL
	8050-11-00		303	I/E	RECST	4.780	STH 070	ST CROIX RIVER - SIREN ROAD	\$500,000 - \$749,999
								ST CROIX RIVER - STH 48	
								DESIGN/RECONSTRUCTION	
								STATE 3R	MINIMUM GUARANTEE
	8050-11-02		303	I/E	RESURF	8.650	STH 070	ST CROIX RIVER - SIREN	\$250,000 - \$499,999
								GRANTSBURG - DUNHAM LAKE ROAD	
								DESIGN/RESURFACING	
								STATE 3R	MINIMUM GUARANTEE
	8050-13-03		303	I/E	RESURF	7.550	STH 070	ST CROIX RIVER - SIREN	\$0 - \$99,999
								DANIELS 70 ROAD - STH 35	

2011-2014 Final STIP Project Listing

NW Region

BURNETT County

Year	Project	Schd Dt	Pgm	Contract Type	Concept	Net Miles	HWY	Project Description WISDOT Program	Estimate Anticipated Funding
								RESURF	
								STATE 3R	MINIMUM GUARANTEE
2011	8560-13-20	01/25/11	303	R/E	RECOND	9.310	STH 077	DANBURY - MINONG	\$0 - \$99,999
								STH 35 TO DEER LAKE ROAD	
								REAL ESTATE ACQ/RECONDITIONING	
								STATE 3R	NON-FEDERAL
2011	8560-13-40	09/25/11	303	UTL	RECOND	9.310	STH 077	DANBURY - MINONG	\$0 - \$99,999
								STH 35 TO DEER LAKE ROAD	
								UTL/RECONDITIONING/LEVEL-OF-EFFORT	
								STATE 3R	NON-FEDERAL
2011	8560-13-71	08/09/11	303	LET	RECOND	9.310	STH 077	DANBURY - MINONG	\$5,000,000 - \$5,999,999
								STH 35 TO DEER LAKE ROAD	
								CONSTRUCTION/RECONDITIONING	
								STATE 3R	STP ANY AREA

**2011-2014 Final STIP Project Listing
NW Region
CHIPPEWA County**

Year	Project	Schd Dt	Pgm	Contract Type	Concept	Net Miles	HWY	Project Description WISDOT Program	Estimate Anticipated Funding
2011	8913-06-70	03/25/11	206	LFA	RECOND	0.000	CTH B	STH 40 - STH 124	\$1,000,000 - \$1,999,999
								90TH STREET TO 110TH STREET	
								CONSTR/RECONDITIONING/LFA	
								STP RURAL	STP NON-URBAN
2011	8904-03-71	03/25/11	206	LFA	RECOND	0.000	CTH E	STH 64 - CTH M	\$100,000 - \$249,999
								190TH STREET SOUTH TO 190TH NORTH	
								CONSTRUCTION/RECONDITIONING	
								SAFETY (REGULAR HSIP)	HIGHWAY SAFETY IMP P
2011	8996-00-90	05/10/11	206	LET	RECST	0.000	CTH J	C CHIPPEWA FALLS PARK AVE	\$250,000 - \$499,999
								PETERSON LANE-SEYMOUR CRAY SR BLVD	
								CONST/RECST	
								STP URBAN 50,000 - 200,000	STP <200,000 POPULAT
2011	8917-06-73	02/25/11	206	LFA	RECST	0.000	CTH N	ALBERTVILLE - CHIPPEWA FALLS	\$250,000 - \$499,999
								ELK CREEK TO 40TH STREET	
								CONSTR/RECONSTRUCT CURVE/SAFETY/LFA	
								SAFETY (REGULAR HSIP)	HIGHWAY SAFETY IMP P
	7865-03-04		206	I/E	RECST	0.000	CTH T	STH 29 - CTH B	\$0 - \$99,999
								500' S/O CTH N - 1400' N/O CTH N	
								P/E RECST	
								STP RURAL	STP NON-URBAN
2011	7861-01-72	05/10/11	205	LET	BRRPL	0.013	CTH X	V CADOTT - V BOYD	\$100,000 - \$249,999
								LOTZ CREEK BRIDGE B090292	
								CONST BRRPL	
								LOCAL LOW COST BRIDGE	BRIDGE PROG 85% ON/O
2011	7861-01-73	05/10/11	205	LET	BRRPL	0.019	CTH X	V BOYD - CTH G	\$100,000 - \$249,999
								HAY CREEK BRIDGE B090298	
								CONST BRRPL	

**2011-2014 Final STIP Project Listing
NW Region
CHIPPEWA County**

Year	Project	Schd Dt	Pgm	Contract Type	Concept	Net Miles	HWY	Project Description WISDOT Program	Estimate Anticipated Funding
								LOCAL LOW COST BRIDGE	BRIDGE PROG 85% ON/O
2011	7861-01-74	05/25/11	205	LFA	BRRPL	0.013	CTH X	V CADOTT - V BOYD	\$0 - \$99,999
								LOTZ CREEK BRIDGE APPROACHESB090292	
								CONST BRRPL LFA	
								LOCAL LOW COST BRIDGE	BRIDGE PROG 85% ON/O
2011	7861-01-75	05/25/11	205	LFA	BRRPL	0.019	CTH X	V BOYD - CTH G	\$100,000 - \$249,999
								HAY CREEK BRIDGE APPROACHES B090298	
								CONST BRRPL/LFA	
								LOCAL LOW COST BRIDGE	BRIDGE PROG 85% ON/O
2011	8919-03-70	06/25/11	206	LFA	PVRPLA	0.000	CTH X	CHIPPEWA FALLS - CADOTT ROAD	\$250,000 - \$499,999
								STH 29 - 175TH STREET	
								CONST/PVRPL/LFA	
								STP RURAL	STP NON-URBAN
2011	8919-03-74	06/25/11	206	LFA	RECST	0.000	CTH X	CHIPPEWA FALLS - CADOTT	\$250,000 - \$499,999
								CTH J INTERSECTION	
								CONST/RECONSTRUCTION/ROUNDAABOUT	
								SAFETY (REGULAR HSIP)	HIGHWAY SAFETY IMP P
2012	8919-03-72	03/13/12	205	LET	BRRPL	0.000	CTH X	CHIPPEWA FALLS - CADOTT ROAD	\$2,000,000 - \$2,999,999
								LAKE WISSOTA BRIDGE:B-09-0280	
								0.4 MILES EAST JUNCTION CTH T	
								LOCAL LOW COST BRIDGE	BRIDGE 20% ON/OFF SY
2012	8919-03-73	03/25/12	205	LFA	BRRPL	0.000	CTH X	CHIPPEWA FALLS - CADOTT ROAD	\$250,000 - \$499,999
								LAKE WISSOTA BRIDGE APPROACHES	
								CONST/BRRPL/LFA	
								LOCAL LOW COST BRIDGE	BRIDGE 20% ON/OFF SY
2011	7995-02-24	06/14/11	206	LET	PVRPLA	1.080	LOC STR	C EAU CLAIRE, MELBY STREET	\$750,000 - \$999,999
								STARR AVENUE - ANDERSON ROAD	

**2011-2014 Final STIP Project Listing
NW Region
CHIPPEWA County**

Year	Project	Schd Dt	Pgm	Contract Type	Concept	Net Miles	HWY	Project Description WISDOT Program	Estimate Anticipated Funding
								CONST/PVRPLA	
								STP URBAN 50,000 - 200,000	STP-<200,000 S-LU EX
2011	7995-02-35	06/25/11	206	C/E	RECST	0.000	LOC STR	C EAU CLAIRE, MELBY STREET	\$0 - \$99,999
								VICTOR STREET - 115TH STREET	
								DESIGN, RECST	
								STP URBAN 50,000 - 200,000	NON-FEDERAL
2011	7995-02-38	01/25/11	206	C/E	PVRPLA	1.080	LOC STR	C EAU CLAIRE, MELBY STREET	\$0 - \$99,999
								STARR AVENUE - ANDERSON ROAD	
								DESIGN/PVRPLA	
								STP URBAN 50,000 - 200,000	NON-FEDERAL
2011	8912-01-73	04/12/11	205	LET	BRRPL	0.078	LOC STR	C BLOOMER, PRIDDY STREET	\$500,000 - \$749,999
								BRANCH DUNCAN CREEK BRIDGE B090300	
								CONST BRRPL	
								LOCAL LOW COST BRIDGE	(117) BRIDGE 15% OFF
2011	8996-00-80	07/25/11	205	C/E	BRRPL	0.000	LOC STR	CHIPPEWA FALLS, SPRING STREET	\$0 - \$99,999
								DUNCAN CREEK BRIDGE:P-09-0711	
								0.1 MI W JCT STH 124/DESIGN PHASE 2	
								LOCAL LOW COST BRIDGE	MINIMUM GUARANTEE
2012	1190-00-84	06/25/12	302	JTP	MISC	2.276	LOC STR	V LAKE HALLIE, BUS 53	\$4,000,000 - \$4,999,999
								SOUTH VILLAGE LIMITS TO STH 124	
								JURISDICTIONL PYMNT ASSOC W/JT #204	
								MAJORS	NON-FEDERAL
2012	1190-01-84	08/25/12	302	JTP	MISC	0.000	LOC STR	V LAKE HALLIE, BUS 53	\$1,000,000 - \$1,999,999
								SOUTH VILLAGE LIMITS TO STH 124	
								JTP MNTNC PYMNT #204	
								MAJORS	NON-FEDERAL
2012	7995-02-22	03/13/12	206	LET	RECST	0.000	LOC STR	C EAU CLAIRE,MELBY STREET	\$1,000,000 - \$1,999,999

**2011-2014 Final STIP Project Listing
NW Region
CHIPPEWA County**

Year	Project	Schd Dt	Pgm	Contract Type	Concept	Net Miles	HWY	Project Description WISDOT Program	Estimate Anticipated Funding
								VICTOR STREET - 115TH STREET	
								CONST, RECST	
								STP URBAN 50,000 - 200,000	STP <200,000 POPULAT
2012	7995-02-36	03/13/12	206	LET	RECST	0.000	LOC STR	C EAU CLAIRE, MELBY STREET	\$0 - \$99,999
								VICTOR STREET - 115TH STREET	
								CONST/SANITARY SEWER, RECST	
								STP URBAN 50,000 - 200,000	NON-FEDERAL
2012	7995-02-37	03/13/12	206	LET	RECST	0.000	LOC STR	C EAU CLAIRE, MELBY STREET	\$100,000 - \$249,999
								VICTOR STREET - 115TH STREET	
								CONST/WATER MAIN, RECST	
								STP URBAN 50,000 - 200,000	NON-FEDERAL
2011	8996-00-74	07/25/11	214	LFA	MISC	0.000	NON HWY	CHIPPEWA FALLS	\$250,000 - \$499,999
								PUMPHOUSE RD - SEYMOUR CRAY SR BLVD	
								BIKE/PED PATH FACILITY/LFA	
								LOCAL ENHANCEMENTS	STP ENHANCEMENT
	7070-04-31		303	I/E	RDMTN	5.550	STH 027	AUGUSTA - CADOTT	\$0 - \$99,999
								SOUTH COUNTY LINE TO STH 29	
								DESIGN/ROAD MAINTENANCE	
								STATE 3R	NON-FEDERAL
	7070-06-31		303	I/E	RDMTN	16.030	STH 027	CADOTT - CORNELL	\$100,000 - \$249,999
								STH 29 TO STH 64	
								DESIGN/ROAD MAINTENANCE	
								STATE 3R	MINIMUM GUARANTEE
	8200-01-32		303	I/E	RDMTN	16.210	STH 027	CADOTT - CORNELL	\$100,000 - \$249,999
								STH 29 TO STH 64	
								DESIGN/ROAD MAINTENANCE	
								STATE 3R	NON-FEDERAL

**2011-2014 Final STIP Project Listing
NW Region
CHIPPEWA County**

Year	Project	Schd Dt	Pgm	Contract Type	Concept	Net Miles	HWY	Project Description WISDOT Program	Estimate Anticipated Funding
	8200-03-30		303	I/E	RDMTN	0.360	STH 027	C CORNELL, BRIDGE STREET 3RD STREET TO 8TH STREET DESIGN/ROAD MAINTENANCE	\$0 - \$99,999
								STATE 3R	NON-FEDERAL
2012	8192-01-62	04/10/12	303	LET	RDMTN	2.400	STH 027	CORNELL - LADYSMITH JOHNSON ROAD TO STH 64 EAST CONSTRUCTION/ROAD MAINTENANCE	\$750,000 - \$999,999
								STATE 3R	NON-FEDERAL
	1050-00-33		303	I/E	RDMTN	23.400	STH 029	MENONMONIE - CHIPPEWA FALLS IH 94 - STILLSON CREEK P/E,MAINLINE&RAMP/JOINT REPAIRS	\$500,000 - \$749,999
								BACKBONE - NON-SE WI	NAT'L HWY SYSTEM
	1050-01-04		303	I/E	RESURF	8.610	STH 029	CHIPPEWA FALLS - CADOTT STILLSON CREEK - STH 27 (WB) P/E, RESURFACE 2ND OVERLAY	\$750,000 - \$999,999
								BACKBONE - NON-SE WI	NAT'L HWY SYSTEM
2013	1050-03-73	01/08/13	303	LET	BRRHB	0.070	STH 029	CHIPPEWA FALLS - CADOTT ROAD CTH J BRIDGE B-09-0034 0.8 MILES SOUTH JUNCTIN CTH X	\$1,000,000 - \$1,999,999
								BACKBONE - NON-SE WI	NON-FEDERAL
2012	8620-00-51	06/25/12	303	R/R	MISC	0.040	STH 040	C BLOOMER, MAIN STREET PROGRESSIVE RAIL RR XING #186023W RAILROAD CROSSING REPAIR	\$100,000 - \$249,999
								SAFETY - RAILROAD WARNING DEVICES	RAIL HWY PROTECTIVE
	8190-00-32		303	I/E	RDMTN	10.190	STH 064	CORNELL - GILMAN STH 27 NORTH TO CTH H DESIGN/ROADWAY MAINTENANCE	\$0 - \$99,999

**2011-2014 Final STIP Project Listing
NW Region
CHIPPEWA County**

Year	Project	Schd Dt	Pgm	Contract Type	Concept	Net Miles	HWY	Project Description WISDOT Program	Estimate Anticipated Funding
								STATE 3R	MINIMUM GUARANTEE
2011	8190-03-71	12/13/11	303	LET	RESURF	2.570	STH 064	BLOOMER - CORNELL	\$750,000 - \$999,999
								180TH STREET TO CTH R	
								CONSTR/RESURFACING	
								STATE 3R	STP ANY AREAS
2012	8190-00-50	06/25/12	303	R/R	MISC	0.030	STH 064	CONNORSVILLE - BLOOMER	\$100,000 - \$249,999
								PROGRESSIVE RAIL RR XING #186025K	
								RAILROAD CROSSING REPAIR	
								SAFETY - RAILROAD WARNING DEVICES	RAIL HWY PROTECTIVE
2012	8190-03-61	04/10/12	303	LET	RDMTN	7.300	STH 064	BLOOMER - CORNELL	\$1,000,000 - \$1,999,999
								CTH R TO CHIPPEWA RIVER	
								CONSTR/ROAD MNTNC/ PM APPR 20090107	
								STATE 3R	STP ANY AREAS
2012	8190-03-62	04/10/12	303	LET	RDMTN	0.430	STH 064	C CORNELL, BRIDGE STREET	\$100,000 - \$249,999
								CHIPPEWA RIVER BRIDGE TO 3RD STREET	
								CONSTRUCTION/ROAD MAINTENANCE	
								STATE 3R	NON-FEDERAL
2011	7255-00-75	07/12/11	303	LET	RECST	0.040	STH 124	V LAKE HALLIE, STH 124	\$0 - \$99,999
								COMMERCIAL BOULEVARD INTERSECTION	
								CONST/SGNL & TURN LN MODIFICATIONS	
								SAFETY (REGULAR HSIP)	HIGHWAY SAFETY IMP P
2011	7255-00-95	01/25/11	303	SFA	MISC	0.040	STH 124	V LAKE HALLIE, STH 124	\$0 - \$99,999
								COMMERCIAL BOULEVARD INTERSECTION	
								CONSTRUCTION/SIGNAL MODIFICATIONS	
								SAFETY (REGULAR HSIP)	HIGHWAY SAFETY IMP P
	8600-04-31		303	I/E	RDMTN	8.110	STH 178	CHIPPEWA FALLS - CORNELL	\$0 - \$99,999
								93RD AVENUE TO CTH Y	

**2011-2014 Final STIP Project Listing
NW Region
CHIPPEWA County**

Year	Project	Schd Dt	Pgm	Contract Type	Concept	Net Miles	HWY	Project Description WISDOT Program	Estimate Anticipated Funding
								DESIGN/ROAD MAINTENNACE	
								STATE 3R	NON-FEDERAL
2012	8600-02-24	02/25/12	303	R/E	RECOND	3.090	STH 178	CHIPPEWA FALLS - CORNELL	\$100,000 - \$249,999
								CTH R TO STH 64	
								REAL ESTATE ACQUISITION	
								STATE 3R	NON-FEDERAL
2014	8600-02-72	02/11/14	303	LET	RECOND	3.090	STH 178	CHIPPEWA FALLS - CORNELL	\$4,000,000 - \$4,999,999
								CTH R TO STH 64	
								CONSTRUCTION/RECONDITIONING	
								STATE 3R	STP ANY AREAS
2011	8906-01-71	08/25/11	205	LFA	BRRPL	0.075	TWN RD	TOWN AUBURN, 30TH STREET	\$100,000 - \$249,999
								SAND CREEK BRIDGE:B-09-0290	
								0.1 MILE NORTH JUNCTION CTH M	
								LOCAL LOW COST BRIDGE	MINIMUM GUARANTEE
2011	8906-01-72	02/25/11	205	LFA	BRRPL	0.075	TWN RD	TOWN AUBURN, 30TH STREET	\$100,000 - \$249,999
								SAND CREEK BRIDGE APPROACHES	
								CONST/BRRPL/LFA	
								LOCAL LOW COST BRIDGE	BRIDGE 15% OFF SYSTE
2011	8915-01-73	05/10/11	205	LET	BRRPL	0.057	TWN RD	T ARTHUR, 250TH STREET	\$250,000 - \$499,999
								BIG DRYWOOD CREEK BRIDGE B090299	
								CONST BRRPL	
								LOCAL LOW COST BRIDGE	(117) BRIDGE 15% OFF
	1190-05-05		303	I/E	RESURF	10.570	USH 053	CHIPPEWA FALLS - NEW AUBURN	\$250,000 - \$499,999
								CTH B TO STH 64 (NORTH & SOUTH BND)	
								DESIGN/RESURFACING	
								BACKBONE - NON-SE WI	NAT'L HWY SYSTEM
	1190-08-09		303	I/E	RESURF	7.110	USH 053	CHIPPEWA FALLS - NEW AUBURN	\$500,000 - \$749,999

**2011-2014 Final STIP Project Listing
NW Region
CHIPPEWA County**

Year	Project	Schd Dt	Pgm	Contract Type	Concept	Net Miles	HWY	Project Description WISDOT Program	Estimate Anticipated Funding
								40TH AVENUE - CTH B	
								DESIGN/RESURFACE	
								BACKBONE - NON-SE WI	MINIMUM GUARANTEE
	1191-05-06		303	I/E	PVRPLA	10.570	USH 053	CHIPPEWA FALLS - NEW AUBURN	\$750,000 - \$999,999
								CTH B TO STH 64	
								DESIGN/PAVEMENT REPLACEMENT	
								BACKBONE - NON-SE WI	MINIMUM GUARANTEE
	1192-00-01		303	I/E	RESURF	6.030	USH 053	CHIPPEWA FALLS - NEW AUBURN	\$100,000 - \$249,999
								STH 64 - NORTH COUNTY LINE (SB)	
								DESIGN/RESURFACE	
								BACKBONE - NON-SE WI	MINIMUM GUARANTEE
	1192-00-02		303	I/E	RESURF	6.060	USH 053	CHIPPEWA FALLS - NEW AUBURN	\$250,000 - \$499,999
								STH 64 - NORTH CO LINE (NB)	
								P/E, RESUR	
								BACKBONE - NON-SE WI	NAT'L HWY SYSTEM

2011-2014 Final STIP Project Listing

**NW Region
CLARK County**

Year	Project	Schd Dt	Pgm	Contract Type	Concept	Net Miles	HWY	Project Description WISDOT Program	Estimate Anticipated Funding
	7837-07-02		206	I/E	RECST	0.000	CTH K	LOYAL - EAST COUNTY LINE	\$0 - \$99,999
								CTH P - CTH Q	
								P/E RECST/LFA	
								STP RURAL	STP NON-URBAN
2012	7837-07-72	04/25/12	206	LFA	RECST	0.000	CTH K	LOYAL - EAST COUNTY LINE	\$500,000 - \$749,999
								CTH P - CTH Q	
								CONST RECST/LFA	
								STP RURAL	STP NON-URBAN
2011	7839-01-70	12/13/11	205	LET	BRRPL	0.000	CTH MM	CTH M - CTH O	\$250,000 - \$499,999
								BLACK CREEK BRIDGE B100218	
								CONST BRRPL	
								LOCAL LOW COST BRIDGE	BRIDGE PROG 85% ON/O
2011	7835-03-73	04/25/11	206	LFA	RESURF	0.000	CTH N	LONGWOOD - COLBY	\$500,000 - \$749,999
								CTH P TO CTH Q	
								CONST RESURF	
								STP RURAL	STP NON-URBAN
	1050-00-30		303	I/E	RDMTN	41.580	STH 029	CHIPPEWA FALLS - ABBOTSFORD	\$750,000 - \$999,999
								STH 27 - STH 13 (WB)	
								P/E,JOINT REPAIRS&SHOULDER MAINT	
								BACKBONE - NON-SE WI	NAT'L HWY SYSTEM
	1050-00-32		303	I/E	RDMTN	41.580	STH 029	CHIPPEWA FALLS - ABBOTSFORD	\$750,000 - \$999,999
								STH 27 - STH 13 (EB)	
								P/E,JOINT REPAIRS&SHOULDER MAINT	
								BACKBONE - NON-SE WI	NAT'L HWY SYSTEM
	1050-09-01		303	I/E	MISC	0.000	STH 029	THORP - ABBOTSFORD ROAD	\$0 - \$99,999
								WISC CENTRAL LTD RR BRIDG:B-10-0023	
								1.1 MILE EAST JUNCTION CTH DD/BRPNT	

**2011-2014 Final STIP Project Listing
NW Region
CLARK County**

Year	Project	Schd Dt	Pgm	Contract Type	Concept	Net Miles	HWY	Project Description WISDOT Program	Estimate Anticipated Funding
								STATE LOW COST BRIDGE	NON-FEDERAL
2011	7050-02-70	05/10/11	303	LET	RESURF	2.230	STH 073	C NEILLSVILLE, HEWETT STREET	\$1,000,000 - \$1,999,999
								USH 10 TO BIENECK ROAD	
								CONSTRUCTION/RESURFACING	
								STATE 3R	STP <200,000 POPULAT
2011	7050-05-72	05/10/11	303	LET	BRRHB	0.050	STH 073	NEILLSVILLE - WITHEE	\$100,000 - \$249,999
								CAWLEY CREEK BRIDGE B-10-0158	
								CONSTRUCTION/BRIDGE REHABILITATION	
								STATE 3R	BRIDGE 65% ON SYS
	7520-07-30		303	I/E	RDMTN	15.100	STH 095	MERRILLAN - NEILLSVILLE	\$100,000 - \$249,999
								USH 12 TO STH 73	
								DESIGN/ROADWAY MAINTENANCE	
								STATE 3R	NON-FEDERAL
	1520-04-31		303	I/E	RDMTN	8.740	USH 010	FAIRCHILD - NEILLSVILLE	\$0 - \$99,999
								CTH I TO BACHELORS AVENUE	
								DESIGN/ROAD MAINTENANCE	
								STATE 3R	NON-FEDERAL
	1520-06-32		303	I/E	RDMTN	9.540	USH 010	FAIRCHILD - NEILLSVILLE	\$0 - \$99,999
								EAST JUNCTION USH 12 TO CTH B	
								DESIGN/ROAD MAINTENANCE	
								STATE 3R	NON-FEDERAL

**2011-2014 Final STIP Project Listing
NW Region
DOUGLAS County**

Year	Project	Schd Dt	Pgm	Contract Type	Concept	Net Miles	HWY	Project Description WISDOT Program	Estimate Anticipated Funding
2011	8747-06-71	05/10/11	206	LET	RECST	2.780	CTH B	STH 35 - CTH A	\$2,000,000 - \$2,999,999
								FR STH 35 TO CTH A	
								CONST, RECST	
								STP RURAL	STP NON-URBAN
2011	8767-00-71	03/08/11	206	LET	RECST	3.962	CTH F	LAKE NEBAGAMON - STH 13	\$4,000,000 - \$4,999,999
								USH 2 TO STH 13	
								CONST/CTH F RECONSTRUCTION/EARMARK	
								STP RURAL	SUR TRANS S129
2012	8385-00-70	03/13/12	205	LET	BRRPL	0.000	CTH M	STH 35 - USH 53	\$250,000 - \$499,999
								TAMARACK RIVER BRIDGE B160127	
								CONST BRRPL	
								LOCAL LOW COST BRIDGE	BRIDGE PROG 85% ON/O
2012	1199-00-70	01/25/12	303	OST	BRRHB	1.040	IH 535	SUPERIOR - DULUTH	\$5,000,000 - \$5,999,999
								BLATNIK BRIDGE REHABILITATION	
								CONST, BRRHB B160005-0001,2,3,4,5	
								BACKBONE - NON-SE WI	INTERSTATE MAINTENAN
	8998-00-07		206	I/E	RECST	0.000	LOC STR	C SUPERIOR,TOWER AVE SIDE STREETS	\$0 - \$99,999
								BANKS AVE ALLEY - OGDEN AVE ALLEY	
								P/E RECST	
								STP URBAN 50,000 - 200,000	STP <200,000 POPULAT
2011	8998-22-00	06/25/11	207	R/R	MISC	0.000	LOC STR	SUPERIOR R/R CROSSINGS	\$100,000 - \$249,999
								UPGRADE OF 11 CROSSINGS	
								FEDERAL DEMO PROJECT, WI020	
								SAFETY - RAILROAD WARNING DEVICES	SECTION 330 - HWY DE
2013	8998-00-08	03/12/13	206	LET	RECST	0.000	LOC STR	C SUPERIOR,TOWER AVE SIDE STREETS	\$750,000 - \$999,999
								BANKS AVE ALLEY - OGDEN AVE ALLEY	
								CONST, RECST	

**2011-2014 Final STIP Project Listing
NW Region
DOUGLAS County**

Year	Project	Schd Dt	Pgm	Contract Type	Concept	Net Miles	HWY	Project Description WISDOT Program	Estimate Anticipated Funding
								STP URBAN 50,000 - 200,000	STP <200,000 POPULAT
	8510-01-00		303	I/E	RESURF	18.810	STH 013	PORT WING - SUPERIOR	\$250,000 - \$499,999
								CTH H TO CTH U	
								DESIGN/RESURFACING	
								STATE 3R	STP ANY AREAS
	8510-01-30		303	I/E	RDMTN	6.200	STH 013	PORT WING - SUPERIOR	\$0 - \$99,999
								WAGNER CREEK TO USH 2/USH 53	
								DESIGN/ROADWAY MAINTENANCE	
								STATE 3R	NON-FEDERAL
2011	8150-20-21	06/25/11	303	R/E	RECST	2.660	STH 027	HAYWARD - BRULE	\$100,000 - \$249,999
								RUSH LAKE ROAD TO CTH B	
								RE ACQUISITION/RECONSTRUCTION	
								STATE 3R	NON-FEDERAL
2011	8150-20-40	06/25/11	303	UTL	RECST	2.660	STH 027	HAYWARD - BRULE	\$0 - \$99,999
								RUSH LAKE ROAD - CTH B	
								UTL/LEVEL-OF-EFFORT/RECONSTRUCTION	
								STATE 3R	NON-FEDERAL
2014	8150-20-72	02/11/14	303	LET	RECST	2.660	STH 027	HAYWARD - BRULE	\$1,000,000 - \$1,999,999
								RUSH LAKE ROAD - CTH B	
								CONST OPS/RECONSTRUCTION	
								STATE 3R	STP ANY AREA
	8010-01-04		303	I/E	RESURF	7.320	STH 035	DAIRYLAND - SUPERIOR	\$0 - \$99,999
								UPPER TAMARACK RV TO TOWER FIRE LN	
								DESIGN/RESURFACING	
								STATE 3R	STP <200,000 POPULAT
	8010-01-06		303	I/E	PVRPLA	12.230	STH 035	DAIRYLAND - SUPERIOR	\$500,000 - \$749,999
								TOWER FIRE LANE TO S JUNCTION CTH B	

**2011-2014 Final STIP Project Listing
NW Region
DOUGLAS County**

Year	Project	Schd Dt	Pgm	Contract Type	Concept	Net Miles	HWY	Project Description WISDOT Program	Estimate Anticipated Funding
								DESIGN/PAVEMENT REPLACEMENT	
								STATE 3R	STP ANY AREAS
	8010-02-01		303	I/E	RESURF	9.700	STH 035	DANBURY - DAIRYLAND	\$100,000 - \$249,999
								SOUTH COUNTY LN - UPPER TAMARACK RV	
								DESIGN/RESURFACING	
								STATE 3R	STP ANY AREAS
	8010-05-03		303	I/E	RESURF	8.910	STH 035	DAIRYLAND - SUPERIOR	\$100,000 - \$249,999
								CTH B TO STH 105	
								DESIGN/RESURFACING	
								STATE 3R	STP ANY AREAS
2011	8010-02-74	06/14/11	303	LET	BRSHRM	0.090	STH 035	DAIRYLAND - SUPERIOR	\$0 - \$99,999
								B-16-0037, 0058, 0085 AND 0112	
								CONSTRUCTION/BRSHRM/DECK SEALING	
								STATE LOW COST BRIDGE	NON-FEDERAL
2013	1195-13-71	03/12/13	303	LET	RECST	0.990	STH 035	C SUPERIOR, TOWER AVENUE	\$8,000,000 - \$8,999,999
								BELKNAP STREET - 3RD STREET	
								CONST OPS/RECONSTRUCTION	
								STATE 3R	STP ANY AREA
2013	8010-07-74	03/12/13	303	LET	MISC	0.990	STH 035	C SUPERIOR, TOWER AVENUE	\$500,000 - \$749,999
								BELKNAP STREET TO 3RD STREET	
								CONSTR/MISC/PEDESTRIAN ENHANCEMENTS	
								SAFETY (REGULAR HSIP)	HIGHWAY SAFETY IMP P
2011	8760-00-60	08/25/11	303	LFA	MISC	0.020	STH 105	V OLIVER, UNION STREET	\$100,000 - \$249,999
								CULVERT W OF IRONDALE AVE C-16-0050	
								CONSTR/CULVERT MAINTENANCE	
								STATE 3R	NON-FEDERAL
2011	8386-00-70	05/10/11	205	LET	BRRPL	0.057	TWN RD	T GORDON, WEST MAIL ROAD	\$250,000 - \$499,999

**2011-2014 Final STIP Project Listing
NW Region
DOUGLAS County**

Year	Project	Schd Dt	Pgm	Contract Type	Concept	Net Miles	HWY	Project Description WISDOT Program	Estimate Anticipated Funding
								MOOSE RIVER BRIDGE B160130	
								CONST BRRPL	
								LOCAL LOW COST BRIDGE	(117) BRIDGE 15% OFF
2011	8394-00-70	12/13/11	205	LET	BRRPL	0.000	TWN RD	T SUMMIT, DIETZ ROAD	\$100,000 - \$249,999
								BLACK RIVER BRIDGE B160131	
								CONST BRRPL	
								LOCAL LOW COST BRIDGE	(117) BRIDGE 15% OFF
	1180-00-31		303	I/E	RDMTN	6.900	USH 002	SUPERIOR - WENTWORTH	\$100,000 - \$249,999
								53RD AVE E-USH 2(USH53 INTERCHANGE)	
								P/E, MAINLINE&RAMP/JOINT REPAIR	
								BACKBONE - NON-SE WI	NAT'L HWY SYSTEM
2011	1180-43-41	07/25/11	303	UTL	RECOND	5.230	USH 002	SUPERIOR - BRULE ROAD	\$100,000 - \$249,999
								USH 53 INTERCHANGE - CTH D	
								UTILITY LEVEL OF EFFORT /RECOND	
								STATE 3R	NON-FEDERAL
2011	1180-50-21	02/25/11	303	R/E	RESURF	9.380	USH 002	WENTWORTH - BRULE	\$0 - \$99,999
								CTH D TO CLEVEDON ROAD	
								REAL ESTATE ACQUISITION/RESURFACING	
								STATE 3R	NON-FEDERAL
2011	1180-50-40	08/25/11	303	UTL	RESURF	9.380	USH 002	WENTWORTH - BRULE	\$0 - \$99,999
								CTH D TO CLEVEDON ROAD	
								UTL/LEVEL-OF-EFFORT/RESURFACING	
								STATE 3R	NON-FEDERAL
2011	1180-50-60	06/14/11	303	LET	MISC	9.380	USH 002	WENTWORTH - BRULE	\$250,000 - \$499,999
								CTH D TO CLEVEDON ROAD	
								CONST OPS/CULVERT PIPE REPLACEMENT	
								STATE 3R	STP ANY AREAS

**2011-2014 Final STIP Project Listing
NW Region
DOUGLAS County**

Year	Project	Schd Dt	Pgm	Contract Type	Concept	Net Miles	HWY	Project Description WISDOT Program	Estimate Anticipated Funding
2011	8680-00-00	01/25/11	303	C/E	RECST	0.010	USH 002	C SUPERIOR, BELKNAP STREET GARFIELD AVENUE INTERSECTION DESIGN/GEOMETRICS/RECONSTRUCTION	\$0 - \$99,999 NON-FEDERAL
2012	1180-50-71	02/14/12	303	LET	RESURF	9.380	USH 002	WENTWORTH - BRULE CTH D TO CLEVEDON ROAD CONST OPS/RESURFACING	\$4,000,000 - \$4,999,999 STATE 3R STP ANY AREAS
2012	1195-00-40	02/25/12	303	UTL	RECST	0.040	USH 002	SUPERIOR, EAST SECOND STREET 18TH AVENUE INTERSECTION UTL/RECONSTRUCT BACKBONE - NON-SE WI	\$0 - \$99,999 NON-FEDERAL
2012	1195-00-73	04/10/12	303	LET	RECST	0.040	USH 002	SUPERIOR, EAST SECOND STREET 18TH AVENUE INTERSECTION CONST OPS/RECONSTRUCT BACKBONE - NON-SE WI	\$500,000 - \$749,999 STP ANY AREA
2013	8680-04-40	06/25/13	303	UTL	PVRPLA	1.060	USH 002	C SUPERIOR, BONG BRIDGE APPROACH ST LOUIS RIVER TO BELKNAP STREET UTILITY LEVEL-OF-EFFORT/PVRPLA STATE 3R	\$0 - \$99,999 NON-FEDERAL
2014	1180-43-71	02/11/14	303	LET	RECOND	5.230	USH 002	SUPERIOR - BRULE ROAD USH 53 INTERCHANGE - CTH D CONST, RECONDITIONING STATE 3R	\$9,000,000 - \$9,999,999 NAT'L HWY SYSTEM
2014	8680-04-71	02/11/14	303	LET	BRRHB	0.540	USH 002	C SUPERIOR, BONG BRIDGE ST LOUIS RIVER BRIDGE B-16-0038 BRRHB (SUB UNITS 0001 THRU 0019)	\$15,000,000 - \$16,999,999

**2011-2014 Final STIP Project Listing
NW Region
DOUGLAS County**

Year	Project	Schd Dt	Pgm	Contract Type	Concept	Net Miles	HWY	Project Description WISDOT Program	Estimate Anticipated Funding
								STATE HIGH COST BRIDGE	STP ANY AREAS
2014	8680-04-74	02/11/14	303	LET	PVRPLA	1.060	USH 002	C SUPERIOR, BONG BRIDGE APPROACH	\$3,000,000 - \$3,999,999
								ST LOUIS RIVER TO BELKNAP STREET	
								CONSTR OPS/PAVEMENT REPLACEMENT	
								STATE 3R	STP ANY AREAS
	1196-00-01		303	I/E	PVRPLA	2.200	USH 053	MINONG - SOLON SPRINGS	\$250,000 - \$499,999
								CTH M TO BUS 53 (SOLON SPRINGS) SB	
								DESIGN/ PAVEMENT REPLACEMENT	
								BACKBONE - NON-SE WI	NAT'L HWY SYSTEM
	1196-00-02		303	I/E	PVRPLA	3.100	USH 053	MINONG - SOLON SPRINGS	\$500,000 - \$749,999
								CTH Y TO CTH M (NB)	
								DESIGN/ PAVEMENT REPLACEMENT	
								BACKBONE - NON-SE WI	NAT'L HWY SYSTEM
	1196-00-30		303	I/E	RDMTN	3.100	USH 053	MINONG - SOLON SPRINGS	\$100,000 - \$249,999
								CTH Y - CTH M	
								P/E, MAINLINE&RAMP/JOINT REPAIRS	
								BACKBONE - NON-SE WI	NAT'L HWY SYSTEM
	1196-00-31		303	I/E	RDMTN	8.070	USH 053	MINONG - SOLON SPRINGS	\$100,000 - \$249,999
								CTH M - WIS CENTRAL LTD RR	
								P/E, MAINLINE&RAMP/JOINT REPAIRS	
								BACKBONE - NON-SE WI	NAT'L HWY SYSTEM
	1196-00-33		303	I/E	RDMTN	4.910	USH 053	MINONG - SOLON SPRINGS	\$100,000 - \$249,999
								CTH T - CTH Y (NB)	
								P/E, MAINLINE&RAMP/JOINT REPAIR	
								BACKBONE - NON-SE WI	NAT'L HWY SYSTEM
	1197-08-00		303	I/E	MISC	15.670	USH 053	MINONG - SUPERIOR	\$250,000 - \$499,999
								BERGEN SPRINGS RD-STONE CHIMNEY RD	

**2011-2014 Final STIP Project Listing
NW Region
DOUGLAS County**

Year	Project	Schd Dt	Pgm	Contract Type	Concept	Net Miles	HWY	Project Description WISDOT Program	Estimate Anticipated Funding
								OPERATIONAL ANALYSIS	
								STATE 3R	MINIMUM GUARANTEE
	1198-00-02		303	I/E	PVRPLA	5.410	USH 053	SOLON SPRINGS - SUPERIOR	\$100,000 - \$249,999
								KENT ROAD TO USH 2 (NB & SB)	
								P/E PVRPLA	
								BACKBONE - NON-SE WI	NAT'L HWY SYSTEM
	1198-00-33		303	I/E	RDMTN	5.410	USH 053	SOLON SPRINGS - SUPERIOR	\$0 - \$99,999
								KENT ROAD TO USH 2 (NB & SB)	
								DESIGN/RDMTN (CRACK FILLING)	
								BACKBONE - NON-SE WI	NON-FEDERAL
	1198-02-01		303	I/E	PVRPLA	8.870	USH 053	SOLON SPRINGS - SUPERIOR	\$250,000 - \$499,999
								WI CENTRAL LTD RR TO KENT ROAD (NB)	
								DESIGN/PAVEMENT REPLACEMENT	
								BACKBONE - NON-SE WI	MINIMUM GUARANTEE
	1198-02-11		303	I/E	RESURF	8.870	USH 053	SOLON SPRINGS - SUPERIOR	\$250,000 - \$499,999
								WI CENTRAL LTD RR TO KENT ROAD (NB)	
								DESIGN/RESURFACING	
								BACKBONE - NON-SE WI	NAT'L HWY SYSTEM
2011	1195-00-21	02/25/11	303	R/E	RECST	0.040	USH 053	C SUPERIOR, EAST SECOND STREET	\$0 - \$99,999
								E STREET INTERSECTION	
								R/E/SIGN RELOCATION	
								BACKBONE - NON-SE WI	NON-FEDERAL
2011	1196-00-75	08/09/11	303	LET	PVRPLA	3.920	USH 053	MINONG - SOLON SPRINGS	\$3,000,000 - \$3,999,999
								CTH T TO CTH Y (SB)	
								CONST/PAVEMENT REPLACEMENT	
								BACKBONE - NON-SE WI	NAT'L HWY SYSTEM
2011	1196-00-79	08/09/11	303	LET	RECST	1.230	USH 053	MINONG - SOLON SPRINGS	\$1,000,000 - \$1,999,999

**2011-2014 Final STIP Project Listing
NW Region
DOUGLAS County**

Year	Project	Schd Dt	Pgm	Contract Type	Concept	Net Miles	HWY	Project Description WISDOT Program	Estimate Anticipated Funding
								TWO MILE LAKE RELOCATION	
								CONST RECST	
								BACKBONE - NON-SE WI	NAT'L HWY SYSTEM
2011	1198-00-71	05/10/11	303	LET	RECST	0.260	USH 053	SOLON SPRINGS - SUPERIOR	\$1,000,000 - \$1,999,999
								CTH B INTERSECTION	
								CONSTRUCTION/RECST/NB & SB J-TURNS	
								SAFETY (REGULAR HSIP)	HIGHWAY SAFETY IMP P
2011	1198-02-79	05/10/11	303	LET	RESURF	9.940	USH 053	SOLON SPRINGS - SUPERIOR	\$6,000,000 - \$6,999,999
								WI CENTRAL LTD RR TO KENT ROAD (SB)	
								CONSTRUCTION/RESURFACING	
								BACKBONE - NON-SE WI	NAT'L HWY SYSTEM
2011	1198-02-81	05/10/11	303	LET	RESURF	9.940	USH 053	SOLON SPRINGS - SUPERIOR	\$1,000,000 - \$1,999,999
								WI CENTRAL LTD RR TO KENT ROAD (NB)	
								CONST/RESURFACING	
								BACKBONE - NON-SE WI	NAT'L HWY SYSTEM
2012	1195-00-74	04/10/12	303	LET	RECST	0.040	USH 053	C SUPERIOR, EAST SECOND STREET	\$0 - \$99,999
								E STREET INTERSECTION	
								CONST OPS/RECONSTRUCT	
								BACKBONE - NON-SE WI	STP ANY AREA
2012	1198-00-61	04/10/12	303	LET	RDMTN	1.760	USH 053	SUPERIOR - DULUTH	\$1,000,000 - \$1,999,999
								BELKNAP STREET TO BLATNIK BRIDGE	
								CONSTRUCTION/ROADWAY MAINTENANCE	
								BACKBONE - NON-SE WI	NAT'L HWY SYSTEM
2013	1196-00-77	11/12/13	303	LET	RESURF	3.100	USH 053	MINONG - SOLON SPRINGS	\$250,000 - \$499,999
								CTH Y TO CTH M (NB)	
								CONSTRUCTION/RESURFACING	
								BACKBONE - NON-SE WI	NAT'L HWY SYSTEM

**2011-2014 Final STIP Project Listing
NW Region
DOUGLAS County**

Year	Project	Schd Dt	Pgm	Contract Type	Concept	Net Miles	HWY	Project Description WISDOT Program	Estimate Anticipated Funding
2013	1196-00-78	11/12/13	303	LET	RESURF	1.660	USH 053	MINONG - SOLON SPRINGS	\$250,000 - \$499,999
								CTH M TO BUS 53 (SOLON SPRINGS) SB	
								CONST/RESURFACING	
								BACKBONE - NON-SE WI	NAT'L HWY SYSTEM
2011	8998-00-77	05/25/11	214	LLC	MISC	0.000	VAR HWY	C SUPERIOR, SAFE ROUTES TO SCHOOL	\$500,000 - \$749,999
								VARIOUS LOCATIONS CITY OF SUPERIOR	
								EARMARK SAFETEA-LU #3079	
								LOCAL ENHANCEMENTS	HIGH PRIORITY PROJEC

**2011-2014 Final STIP Project Listing
NW Region
DUNN County**

Year	Project	Schd Dt	Pgm	Contract Type	Concept	Net Miles	HWY	Project Description WISDOT Program	Estimate Anticipated Funding
								BACKBONE - NON-SE WI	INTERSTATE MAINTENAN
2012	1022-00-73	11/13/12	303	LET	BRRPL	0.260	IH 094	MENOMONIE - EAU CLAIRE	\$11,000,000 - \$11,999,999
								WB RED CEDAR RIVER BRIDGE B-17-0032	
								CONSTRUCTION/BRIDGE REPLACEMENT	
								BACKBONE - NON-SE WI	INTERSTATE MAINTENAN
2012	1022-07-74	04/10/12	303	LET	RESURF	12.540	IH 094	HUDSON - MENOMONIE	\$15,000,000 - \$16,999,999
								STH 128 TO WILSON CREEK (EB & WB)	
								CONSTRUCTION/RESURFACING/SAFETY	
								BACKBONE - NON-SE WI	INTERSTATE MAINTENAN
2012	1022-07-94	01/25/12	303	SFA	MISC	12.540	IH 094	HUDSON - MENOMONIE	\$100,000 - \$249,999
								STH 128 TO WILSON CREEK (EB & WB)	
								CONSTR/TRF MITIGATION 1022-04-74	
								BACKBONE - NON-SE WI	INTERSTATE MAINTENAN
2014	1022-03-74	11/11/14	303	LET	RESURF	8.580	IH 094	MENOMONIE - EAU CLAIRE	\$5,000,000 - \$5,999,999
								RED CEDAR RIVER TO USH 12/STH29(EB)	
								CONST/RESUR (3RD OVERLAY)	
								BACKBONE - NON-SE WI	INTERSTATE MAINTENAN
2014	1022-04-74	11/11/14	303	LET	RESURF	6.900	IH 094	MENOMONIE - EAU CLAIRE	\$11,000,000 - \$11,999,999
								USH 12/STH 29 TO STH 312	
								CONST/RESURFACE (3RD OVERLAY)	
								BACKBONE - NON-SE WI	INTERSTATE MAINTENAN
2014	1022-06-72	11/11/14	303	LET	RESURF	8.200	IH 094	MENOMONIE - EAU CLAIRE	\$5,000,000 - \$5,999,999
								RED CEDAR RIVER TO USH12/STH29(WB)	
								CONST/RESUR (3RD OVERLAY)	
								BACKBONE - NON-SE WI	NON-FEDERAL
2014	1024-00-71	11/11/14	303	LET	BRRPL	0.250	IH 094	MENOMONIE - EAU CLAIRE ROAD	\$7,000,000 - \$7,999,999
								EB RED CEDAR RIVER BRIDGE B-17-0209	

**2011-2014 Final STIP Project Listing
NW Region
DUNN County**

Year	Project	Schd Dt	Pgm	Contract Type	Concept	Net Miles	HWY	Project Description WISDOT Program	Estimate Anticipated Funding
								CONSTRUCTION/BRIDGE REPLACEMENT	
								BACKBONE - NON-SE WI	INTERSTATE MAINTENAN
2011	7996-00-52	12/13/11	206	LET	RECST	0.000	LOC STR	MENOMONIE, CEDAR FALLS ROAD	\$2,000,000 - \$2,999,999
								WILSON STREET - BUNDY LANE	
								CONSTRUCTION	
								STP URBAN 5,000 - 20,000	STP UNDER 200,000
2011	7996-00-71	04/12/11	206	LET	RECST	0.483	LOC STR	C MENOMONIE, WILSON STREET	\$750,000 - \$999,999
								IH 94 TO UNION PACIFIC RAILROAD	
								CONSTRUCTION/RECONSTRUCTION	
								STP URBAN 5,000 - 20,000	STP UNDER 200,000
2011	7996-00-74	02/25/11	217	LLC	MISC	0.000	LOC STR	C MENOMONIE, RED CEDAR STREET	\$100,000 - \$249,999
								SAFE ROUTES TO SCHOOL	
								CONSTRUCTION/TRAILS AND SIDEWALKS	
								SAFE ROUTES TO SCHOOL	SAFE ROUTES TO SCHOO
2011	7996-00-83	12/13/11	206	LET	RECST	0.000	LOC STR	C MENOMONIE, CEDAR FALLS ROAD	\$250,000 - \$499,999
								WILSON STREET TO BUNDY LANE	
								SANITARY & WATER UTILITIES	
								STP URBAN 5,000 - 20,000	NON-FEDERAL
2011	7996-00-84	04/12/11	206	LET	RECST	0.483	LOC STR	C MENOMONIE, WILSON STREET	\$250,000 - \$499,999
								IH 94 TO UNION PACIFIC RAILROAD	
								LOCAL SANITARY & WATER UTILITIES	
								STP URBAN 5,000 - 20,000	NON-FEDERAL
2011	7996-00-76	09/25/11	214	LLC	MISC	0.000	NON HWY	C MENOMONIE, NE BIKE/PED CORRIDOR	\$250,000 - \$499,999
								NE BICYCLE & PEDESTRIAN CORRIDOR	
								CONST/LOCAL TRANS ENHANCMENT/LLC	
								LOCAL ENHANCEMENTS	STP ENHANCEMENT
	7220-04-31		303	I/E	RDMTN	5.700	STH 025	WHEELER - RIDGELAND ROAD	\$0 - \$99,999

**2011-2014 Final STIP Project Listing
NW Region
DUNN County**

Year	Project	Schd Dt	Pgm	Contract Type	Concept	Net Miles	HWY	Project Description WISDOT Program	Estimate Anticipated Funding
								STH 170 - STH 64	
								STATE 3R	MINIMUM GUARANTEE
2013	8100-03-62	12/10/13	303	LET	RDMTN	6.560	STH 025	MENOMONIE - RIDGELAND	\$2,000,000 - \$2,999,999
								STH 64 TO NORTH COUNTY LINE	
								CONSTR/ROADWAY MAINTENANCE	
								STATE 3R	NON-FEDERAL
	8620-08-31		303	I/E	RDMTN	12.360	STH 040	ELK MOUND - BLOOMER	\$100,000 - \$249,999
								STH 29 TO EAST COUNTY LINE	
								DESIGN/ROADWAY MAINTENANCE	
								STATE 3R	NON-FEDERAL
	8110-01-32		303	I/E	RDMTN	12.440	STH 064	CONNORSVILLE - BLOOMER ROAD	\$100,000 - \$249,999
								CTH O - CTH W	
								STATE 3R	MINIMUM GUARANTEE
2012	8640-02-61	11/13/12	303	LET	RDMTN	8.360	STH 079	MENOMONIE - CONNORSVILLE	\$1,000,000 - \$1,999,999
								STH 170 TO STH 64	
								CONSTR/ROADWAY MAINTENANCE	
								STATE 3R	STP ANY AREAS
2012	8640-02-71	11/13/12	303	LET	BRRPL	0.050	STH 079	BOYCEVILLE - CONNORSVILLE	\$250,000 - \$499,999
								SLOVAK VALLEY CREEK BRDG B-17-0364	
								CONSTRUCTION/BRIDGE REPLACEMENT	
								STATE 3R	STP ANY AREAS
	8630-03-32		303	I/E	RDMTN	7.380	STH 170	GLENWOOD CITY - BOYCEVILLE ROAD	\$0 - \$99,999
								STH 128 - STH 79	
								STATE 3R	MINIMUM GUARANTEE

**2011-2014 Final STIP Project Listing
NW Region
DUNN County**

Year	Project	Schd Dt	Pgm	Contract Type	Concept	Net Miles	HWY	Project Description WISDOT Program	Estimate Anticipated Funding
	8630-05-32		303	I/E	RDMTN	4.130	STH 170	WHEELR - COLFAX ROAD	\$0 - \$99,999
								STH 25 - CTH D	
								PE/RDMTN	
								STATE 3R	MINIMUM GUARANTEE
	8630-05-33		303	I/E	RDMTN	6.520	STH 170	BOYCEVILLE - WHEELER ROAD	\$0 - \$99,999
								STH 79 - STH 25	
								STATE 3R	MINIMUM GUARANTEE
2012	8630-06-61	02/14/12	303	LET	RDMTN	5.950	STH 170	WHEELER - COLFAX	\$1,000,000 - \$1,999,999
								CTH D TO STH 40	
								CONSTR/ROAD MNTNC/PM APPR 20081112	
								STATE 3R	STP ANY AREAS
	7090-02-01		303	I/E	RESURF	5.120	USH 012	MENOMONIE - EAU CLAIRE	\$100,000 - \$249,999
								CTH E TO IH 94	
								DESIGN/RESURFACING	
								STATE 3R	STP ANY AREAS
2012	7090-05-65	12/11/12	303	LET	RDMTN	14.130	USH 012	BALDWIN - MENOMONIE	\$5,000,000 - \$5,999,999
								STH 128 TO IH 94	
								CONSTRUCTION/ROAD MAINTENANCE	
								STATE 3R	STP ANY AREAS

2011-2014 Final STIP Project Listing

NW Region

EAU CLAIRE County

Year	Project	Schd Dt	Pgm	Contract Type	Concept	Net Miles	HWY	Project Description WISDOT Program	Estimate Anticipated Funding
	1020-05-06		303	I/E	BRRPL	0.000	IH 094	MENOMONIE - EAU CLAIRE	\$500,000 - \$749,999
								STH 312 INTERCHANGE B-18-0015	
								DESIGN/BRIDGE REPLACEMENT	
								BACKBONE - NON-SE WI	INTERSTATE MAINTENAN
	1022-08-04		303	I/E	PVRPLA	5.840	IH 094	MENOMONIE - EAU CLAIRE	\$1,000,000 - \$1,999,999
								STH 312/CTH EE TO STH 37	
								PENG/PAVEMENT REPLACEMENT	
								BACKBONE - NON-SE WI	INTERSTATE MAINTENAN
	1022-08-07		303	I/E	RESURF	5.840	IH 094	MENOMONIE - EAU CLAIRE	\$100,000 - \$249,999
								STH 312/CTH EE TO STH 37	
								DESIGN/RESURFACE	
								BACKBONE - NON-SE WI	INTERSTATE MAINTENAN
	1022-09-06		303	I/E	BRRHB	0.020	IH 094	EAU CLAIRE - OSSEO	\$100,000 - \$249,999
								OTTER CREEK BRIDGE B-18-0055	
								P/E	
								BACKBONE - NON-SE WI	INTERSTATE MAINTENAN
	1022-09-07		303	I/E	BRRPL	0.020	IH 094	EAU CLAIRE - OSSEO	\$100,000 - \$249,999
								OTTER CREEK BRIDGE B-18-0056	
								DESIGN/BRIDGE REPLACEMENT	
								BACKBONE - NON-SE WI	INTERSTATE MAINTENAN
2011	1022-00-77	09/13/11	303	LET	PVRPLA	17.680	IH 094	EAU CLAIRE - OSSEO	\$30,000,000 - \$34,999,999
								MALLARD ROAD TO CTH NN (EB & WB)	
								CONSTR/PVMNT REPLACEMNT & BRG REHAB	
								BACKBONE - NON-SE WI	INTERSTATE MAINTENAN
2011	1022-00-87	07/12/11	303	LET	MISC	8.860	IH 094	EAU CLAIRE - OSSEO	\$1,000,000 - \$1,999,999
								MALLARD ROAD TO CTH NN (EB & WB)	
								CONSTRUCTION/CROSSOVERS	

**2011-2014 Final STIP Project Listing
NW Region
EAU CLAIRE County**

Year	Project	Schd Dt	Pgm	Contract Type	Concept	Net Miles	HWY	Project Description WISDOT Program	Estimate Anticipated Funding
								BACKBONE - NON-SE WI	INTERSTATE MAINTENAN
2011	1022-08-96	03/25/11	303	SFA	MISC	5.640	IH 094	EAU CLAIRE - OSSEO	\$0 - \$99,999
								STH 37 TO USH 53	
								TRAFFIC MITIGATION 1022-08-76	
								BACKBONE - NON-SE WI	INTERSTATE MAINTENAN
2011	1024-00-20	06/25/11	303	R/E	BRRPL	0.056	IH 094	MENOMONIE - EAU CLAIRE	\$0 - \$99,999
								CTH E & C BRGS B-18-0019,20,21 & 22	
								REAL ESTATE ACQUISITION	
								BACKBONE - NON-SE WI	NON-FEDERAL
2012	1022-00-91	01/25/12	303	SFA	MISC	8.860	IH 094	EAU CLAIRE - OSSEO	\$100,000 - \$249,999
								MALLARD ROAD TO CTH NN (EB & WB)	
								TRAFFIC MITIGATION ID 1022-00-77	
								BACKBONE - NON-SE WI	INTERSTATE MAINTENAN
2012	1024-00-70	03/13/12	303	LET	BRRPL	0.072	IH 094	MENOMONIE - EAU CLAIRE	\$10,000,000 - \$10,999,999
								CTH E & C BRGS B-18-205,206,207,208	
								CONST/BRIDGE REPLACEMENT	
								BACKBONE - NON-SE WI	INTERSTATE MAINTENAN
2012	1024-00-90	02/25/12	303	SFA	BRRPL	0.072	IH 094	MENOMONIE - EAU CLAIRE	\$100,000 - \$249,999
								CTH E & C BRGS B-18-0019,20,21 & 22	
								TRAFFIC MITIGATION (1024-00-70)	
								BACKBONE - NON-SE WI	INTERSTATE MAINTENAN
2013	1020-05-40	06/25/13	303	UTL	RESURF	0.000	IH 094	MENOMONIE - EAU CLAIRE ROAD	\$0 - \$99,999
								STH 312 INTERCHANGE:B-18-0191	
								UTILITY ACQUISITIONS - LOE	
								BACKBONE - NON-SE WI	INTERSTATE MAINTENAN
2013	1022-00-66	09/10/13	303	LET	RDMTN	0.740	IH 094	EAU CLAIRE - OSSEO	\$1,000,000 - \$1,999,999
								USH 53 INTERCHANGE	

**2011-2014 Final STIP Project Listing
NW Region
EAU CLAIRE County**

Year	Project	Schd Dt	Pgm	Contract Type	Concept	Net Miles	HWY	Project Description WISDOT Program	Estimate Anticipated Funding
								CONSTR/JOINT REPAIR/BASE PATCH	
								BACKBONE - NON-SE WI	INTERSTATE MAINTENAN
2013	1022-00-92	11/25/13	303	SFA	MISC	0.740	IH 094	EAU CLAIRE - OSSEO	\$0 - \$99,999
								USH 53 INTERCHANGE	
								TRF MITIGATION(1022-00-66 & 09-80)	
								BACKBONE - NON-SE WI	INTERSTATE MAINTENAN
2013	1022-08-73	01/08/13	303	LET	PVRPLA	6.120	IH 094	EAU CLAIRE - OSSEO	\$30,000,000 - \$34,999,999
								STH 37 - USH 53	
								CONST/PAVEMENT REPLACEMENT	
								BACKBONE - NON-SE WI	INTERSTATE MAINTENAN
2013	1022-09-80	09/10/13	303	LET	RESURF	7.390	IH 094	EAU CLAIRE - OSSEO	\$7,000,000 - \$7,999,999
								USH 53 TO MALLARD ROAD	
								CONST/RESURFACING	
								BACKBONE - NON-SE WI	INTERSTATE MAINTENAN
2014	1020-05-20	07/25/14	303	R/E	BRRPL	0.000	IH 094	MENOMONIE - EAU CLAIRE	\$100,000 - \$249,999
								STH 312 INTERCHANGE:B-18-0015	
								REAL ESTATE ACQUISITION	
								BACKBONE - NON-SE WI	NON-FEDERAL
2014	1022-08-77	11/11/14	303	LET	RESURF	5.840	IH 094	MENOMONIE - EAU CLAIRE	\$7,000,000 - \$7,999,999
								STH 312/CTH EE TO STH 37	
								CONST/RESURFACE	
								BACKBONE - NON-SE WI	INTERSTATE MAINTENAN
	7995-02-39		303	I/E	BRRPL	0.000	LOC STR	EAU CLAIRE, WATER STREET	\$500,000 - \$749,999
								CHIPPEWA RIVER BRIDGE B-18-0919	
								DESIGN/REPLACEMENT 84.10	
								STATE HIGH COST BRIDGE	(117) BRIDGE 15% OFF
2011	7824-00-04	03/08/11	206	LET	RECST	0.282	LOC STR	C EAU CLAIRE, STEIN BOULEVARD	\$250,000 - \$499,999

2011-2014 Final STIP Project Listing

**NW Region
EAU CLAIRE County**

Year	Project	Schd Dt	Pgm	Contract Type	Concept	Net Miles	HWY	Project Description WISDOT Program	Estimate Anticipated Funding
								MACARTHUR AVE TO CLAIREMONT AVENUE	
								CONSTRUCTON/RECONSTRUCTION	
								STP URBAN 50,000 - 200,000	STP-<200,000 S-LU EX
2011	7824-01-02	02/25/11	206	C/E	RECST	0.000	LOC STR	C ALTOONA, HIGHLAND/SPOONER AVENUE	\$0 - \$99,999
								BUS 53 TO USH 53	
								DESIGN/RECST	
								STP URBAN 50,000 - 200,000	NON-FEDERAL
2011	7995-02-04	07/25/11	206	C/E	RECST	0.000	LOC STR	EAU CLAIRE, RUDOLPH ROAD	\$0 - \$99,999
								MITSCHER AVENUE INTERSECTION	
								PENG/ROUNDAABOUT	
								SAFETY (REGULAR HSIP)	HIGHWAY SAFETY IMP P
2011	7995-02-12	05/10/11	303	LET	BRRHB	0.000	LOC STR	EAU CLAIRE, LAKE STREET	\$1,000,000 - \$1,999,999
								BRPNT:CHIPPEWA RIVER BRG:B-18-0081	
								0.1 MILE WEST JUNCTION USH B12	
								STATE 3R	BRIDGE 65% ON SYS
2011	7995-02-33	01/25/11	206	C/E	MISC	0.000	LOC STR	C EAU CLAIRE, MADISON AVENUE	\$0 - \$99,999
								FARWELL STREET INTERSECTION	
								DESIGN/SAFETY/SIGNAL MODIFICATIONS	
								SAFETY (REGULAR HSIP)	HIGHWAY SAFETY IMP P
2011	7995-02-34	09/13/11	206	LET	MISC	0.000	LOC STR	C EAU CLAIRE, MADISON AVENUE	\$0 - \$99,999
								FARWELL STREET INTERSECTION	
								DESIGN/SAFETY/SIGNAL MODIFICATIONS	
								SAFETY (REGULAR HSIP)	HIGHWAY SAFETY IMP P
2012	7824-00-05	02/14/12	206	LET	PVRPLA	0.000	LOC STR	C ALTOONA, LAKE ROAD	\$250,000 - \$499,999
								10TH STREET TO CTH KB	
								CONST/PVRPLA	
								STP URBAN 50,000 - 200,000	STP UNDER 200,000

**2011-2014 Final STIP Project Listing
NW Region
EAU CLAIRE County**

Year	Project	Schd Dt	Pgm	Contract Type	Concept	Net Miles	HWY	Project Description WISDOT Program	Estimate Anticipated Funding
								STATE 3R	MINIMUM GUARANTEE
	7028-00-30		303	I/E	RDMTN	5.320	STH 312	NORTH CROSSING	\$0 - \$99,999
								CLAIREMONT AVENUE TO USH 53	
								DESIGN/ROAD MAINTENANCE	
								STATE 3R	NON-FEDERAL
2013	1520-06-74	12/10/13	303	LET	RESURF	2.430	USH 010	FAIRCHILD - NEILLSVILLE	\$1,000,000 - \$1,999,999
								PRIMUS ROAD TO CTH I	
								CONSTRUCTION/RESURFACING	
								STATE 3R	STP ANY AREAS
	7080-00-03		303	I/E	RECST	0.040	USH 012	EAU CLAIRE - FAIRCHILD	\$100,000 - \$249,999
								C ALTOONA, CTH AA INTERSECTION	
								DESIGN/RECONSTRUCTION/	
								STATE 3R	NON-FEDERAL
	7080-01-02		303	I/E	RESURF	7.860	USH 012	EAU CLAIRE - FALL CREEK ROAD	\$0 - \$99,999
								CTH A - FALL CREEK BRIDGE	
								STATE 3R	MINIMUM GUARANTEE
	7080-03-04		303	I/E	RESURF	1.670	USH 012	EAU CLAIRE - FAIRCHILD	\$0 - \$99,999
								OTTER CR TO 200 FT E WINCHESTER WAY	
								DESIGN/RESURFACING	
								STATE 3R	STP <200,000 POPULAT
	7080-04-30		303	I/E	RDMTN	8.550	USH 012	EAU CLAIRE - FAIRCHILD	\$100,000 - \$249,999
								CTH D TO UNION PACIFIC RR BRIDGE	
								DESIGN/ROAD MAINTENANCE	
								STATE 3R	NON-FEDERAL
	7090-00-03		303	I/E	MISC	1.370	USH 012	EAU CLAIRE, NORTH CLAIREMONT AVENUE	\$250,000 - \$499,999
								VINE ST - NORTHCROSSING INTERCHANGE	

**2011-2014 Final STIP Project Listing
NW Region
EAU CLAIRE County**

Year	Project	Schd Dt	Pgm	Contract Type	Concept	Net Miles	HWY	Project Description WISDOT Program	Estimate Anticipated Funding
								EXPANSION ADDING E & WB THIRD LANE	
								STATE 3R	MINIMUM GUARANTEE
	7090-01-31		303	I/E	RDMTN	5.300	USH 012	MENOMONIE - EAU CLAIRE	\$100,000 - \$249,999
								IH 94 TO MENOMONIE STREET	
								DESIGN/SHRM JOINT REPAIR	
								STATE 3R	NON-FEDERAL
2011	7080-00-23	07/25/11	303	R/E	RECST	0.040	USH 012	EAU CLAIRE - FAIRCHILD	\$250,000 - \$499,999
								C ALTOONA, CTH AA INTERSECTION	
								REAL ESTATE ACQ/RECONSTRUCTION	
								STATE 3R	NON-FEDERAL
2013	7080-00-73	02/11/13	303	LET	RECST	0.040	USH 012	EAU CLAIRE - FAIRCHILD	\$500,000 - \$749,999
								C ALTOONA, CTH AA INTERSECTION	
								CONSTRUCTION/RECONSTRUCTION	
								STATE 3R	STP <200,000 POPULAT
2013	7090-02-72	03/12/13	303	LET	MISC	1.700	USH 012	EAU CLAIRE, CLAIREMONT AVENUE	\$750,000 - \$999,999
								STH 312 TO CAMERON STREET	
								CONSTR/GEOMETRIC & SGNL IMPROVEMENT	
								STATE 3R	STP <200,000 POPULAT
	1190-00-30		303	I/E	RDMTN	9.830	USH 053	EAU CLAIRE - CHIPPEWA FALLS	\$250,000 - \$499,999
								GOLF ROAD INTERCHANGE-40TH AVENUE	
								P/E, MAINLINE&RAMP/JOINT REPAIR	
								BACKBONE - NON-SE WI	NAT'L HWY SYSTEM
	7905-03-32		303	I/E	RDMTN	6.790	USH 053	OSSEO - EAU CLAIRE	\$0 - \$99,999
								USH 10 TO CTH V	
								DESIGN/ROAD MAINTENANCE	
								STATE 3R	NON-FEDERAL
	7905-07-01		303	I/E	PVRPLA	1.270	USH 053	OSSEO - EAU CLAIRE	\$500,000 - \$749,999

2011-2014 Final STIP Project Listing

NW Region

EAU CLAIRE County

Year	Project	Schd Dt	Pgm	Contract Type	Concept	Net Miles	HWY	Project Description WISDOT Program	Estimate Anticipated Funding
								OLD TOWN HALL RD - GOLF RD INTERCH	
								P/E,PAVEMENT REPLACEMENT	
								BACKBONE - NON-SE WI	NAT'L HWY SYSTEM

2011-2014 Final STIP Project Listing

NW Region

JACKSON County

Year	Project	Schd Dt	Pgm	Contract Type	Concept	Net Miles	HWY	Project Description WISDOT Program	Estimate Anticipated Funding
	1023-00-00		303	I/E	PVRPLA	7.940	IH 094	BLACK RIVER FALLS - TOMAH	\$3,000,000 - \$3,999,999
								PERRY CREEK - CTH O (WB)	
								P/E, PVRPL 2ND OVERLAY	
								BACKBONE - NON-SE WI	INTERSTATE MAINTENAN
	1023-00-01		303	I/E	PVRPLA	7.980	IH 094	BLACK RIVER FALLS - TOMAH	\$3,000,000 - \$3,999,999
								PERRY CREEK TO CTH O (EAST BOUND)	
								DESIGN/PAVEMENT REPLACEMENT	
								BACKBONE - NON-SE WI	INTERSTATE MAINTENAN
	1023-00-02		303	I/E	RESURF	4.090	IH 094	BLACK RIVER FALLS - TOMAH	\$250,000 - \$499,999
								CTH O - SOUTH COUNTY LINE (EB)	
								DESIGN, RESURFACE	
								BACKBONE - NON-SE WI	INTERSTATE MAINTENAN
	1023-00-03		303	I/E	PVRPLA	8.150	IH 094	OSSEO - BLACK RIVER FALLS	\$250,000 - \$499,999
								S FK BUFFALO RV TO 1 MI E STH 121	
								DESIGN/PAVEMENT REPLACEMENT	
								BACKBONE - NON-SE WI	INTERSTATE MAINTENAN
	1023-00-05		303	I/E	PVRPLA	4.960	IH 094	BLACK RIVER FALLS - TOMAH	\$2,000,000 - \$2,999,999
								BLACK RIVER TO PERRY CREEK(WB)	
								DESIGN,PVRPL,B-27-39,40,43,44,53	
								BACKBONE - NON-SE WI	INTERSTATE MAINTENAN
	1023-00-08		303	I/E	RESURF	7.980	IH 094	BLACK RIVER FALLS - TOMAH	\$250,000 - \$499,999
								PERRY CREEK TO CTH O (EAST BOUND)	
								DESIGN/RESURFACING	
								BACKBONE - NON-SE WI	INTERSTATE MAINTENAN
	1023-01-02		303	I/E	RESURF	7.940	IH 094	BLACK RIVER FALLS - TOMAH	\$250,000 - \$499,999
								PERRY CREEK TO CTH O (WEST BOUND)	
								DESIGN/RESURFACING	

**2011-2014 Final STIP Project Listing
NW Region
JACKSON County**

Year	Project	Schd Dt	Pgm	Contract Type	Concept	Net Miles	HWY	Project Description WISDOT Program	Estimate Anticipated Funding
								BACKBONE - NON-SE WI	INTERSTATE MAINTENAN
	1023-05-08		303	I/E	PVRPLA	7.850	IH 094	OSSEO - BLACK RIVER FALLS	\$250,000 - \$499,999
								STH 95 TO CTH F (EAST BOUND)	
								DESIGN/PAVEMENT REPLACEMENT	
								BACKBONE - NON-SE WI	INTERSTATE MAINTENAN
	1023-06-01		303	I/E	RDMTN	2.370	IH 094	OSSEO - BLACK RIVER FALLS	\$100,000 - \$249,999
								CTH F TO BLACK RIVER	
								DESIGN/MAINLINE&RAMP PATCH/GRIND	
								BACKBONE - NON-SE WI	INTERSTATE MAINTENAN
	1023-06-08		303	I/E	RESURF	4.090	IH 094	BLACK RIVER FALLS - TOMAH	\$250,000 - \$499,999
								CTH O - SOUTH COUNTY LINE (EB)	
								PE RESURF/INCL B-27-59,41,26,63	
								BACKBONE - NON-SE WI	INTERSTATE MAINTENAN
2011	1023-00-76	05/10/11	303	LET	RESURF	4.500	IH 094	BLACK RIVER FALLS - TOMAH	\$3,000,000 - \$3,999,999
								BLACK RIVER TO PERRY CREEK (EB)	
								CONSTRUCTION/RESURFACING	
								BACKBONE - NON-SE WI	INTERSTATE MAINTENAN
2011	1023-00-77	05/10/11	303	LET	RESURF	4.960	IH 094	BLACK RIVER FALLS - TOMAH	\$3,000,000 - \$3,999,999
								BLACK RIVER TO PERRY CREEK(WB)	
								CONSTRUCTION/RESURFACING	
								BACKBONE - NON-SE WI	INTERSTATE MAINTENAN
2012	1023-04-04	06/25/12	303	C/E	RECST	17.030	IH 094	EAU CLAIRE - BLACK RIVER FALLS	\$250,000 - \$499,999
								USH 10 TO STH 95	
								DESIGN/4 LANE RECONSTRUCTION	
								BACKBONE - NON-SE WI	NON-FEDERAL
2013	1023-00-78	11/12/13	303	LET	RESURF	7.980	IH 094	BLACK RIVER FALLS - TOMAH	\$7,000,000 - \$7,999,999
								PERRY CREEK TO CTH O (EAST BOUND)	

**2011-2014 Final STIP Project Listing
NW Region
JACKSON County**

Year	Project	Schd Dt	Pgm	Contract Type	Concept	Net Miles	HWY	Project Description WISDOT Program	Estimate Anticipated Funding
								CONSTRUCTION/RESURFACING	
								BACKBONE - NON-SE WI	INTERSTATE MAINTENAN
2013	1023-01-70	11/12/13	303	LET	RESURF	7.940	IH 094	BLACK RIVER FALLS - TOMAH	\$7,000,000 - \$7,999,999
								PERRY CREEK TO CTH O (WEST BOUND)	
								CONSTRUCTION/RESURFACING	
								BACKBONE - NON-SE WI	INTERSTATE MAINTENAN
2013	1023-05-78	11/12/13	303	LET	PVRPLA	7.850	IH 094	OSSEO - BLACK RIVER FALLS	\$15,000,000 - \$16,999,999
								STH 95 TO CTH F (EAST BOUND)	
								CONSTRUCTION/PAVEMENT REPLACEMENT	
								BACKBONE - NON-SE WI	INTERSTATE MAINTENAN
2013	1023-06-70	11/12/13	303	LET	RDMTN	2.370	IH 094	OSSEO - BLACK RIVER FALLS	\$4,000,000 - \$4,999,999
								CTH F TO BLACK RIVER	
								CONST/MAINLINE&RAMP PATCH/GRIND	
								BACKBONE - NON-SE WI	INTERSTATE MAINTENAN
	7510-02-00		303	I/E	RESURF	26.230	STH 054	BLACK RIVER FALLS - CITY POINT	\$250,000 - \$499,999
								IH 94 TO EAST COUNTY LINE	
								DESIGN/RESURFACING	
								STATE 3R	STP ANY AREAS
2013	7550-03-72	04/09/13	303	LET	RESURF	0.830	STH 054	C BLACK RIVER FALLS, MAIN STREET	\$750,000 - \$999,999
								11TH STREET TO USH 12	
								CONSTRUCTION/RESURFACING	
								STATE 3R	STP <200,000 POPULAT
	7505-03-31		303	I/E	RDMTN	8.260	STH 121	NORTHFIELD - ALMA CENTER	\$100,000 - \$249,999
								IH 94 TO STH 95	
								DESIGN/ROAD MAINTENANCE	
								STATE 3R	NON-FEDERAL
	1520-03-01		303	I/E	RESURF	10.200	USH 010	OSSEO - FAIRCHILD	\$100,000 - \$249,999

**2011-2014 Final STIP Project Listing
NW Region
JACKSON County**

Year	Project	Schd Dt	Pgm	Contract Type	Concept	Net Miles	HWY	Project Description WISDOT Program	Estimate Anticipated Funding
								WEST COUNTY LINE TO USH 12 WEST	
								DESIGN/RESURFACING	
								STATE 3R	STP ANY AREAS
2011	7080-05-23	08/25/11	303	R/E	RECST	0.590	USH 012	V MERRILLAN, WASHINGTON & HAMMOND	\$0 - \$99,999
								MERRILL ST TO N JCT OLD HWY 12 RD	
								REAL ESTATE/RECONSTRUCTION	
								STATE 3R	NON-FEDERAL
2011	7080-05-51	03/25/11	303	R/R	MISC	0.020	USH 012	V MERRILLAN, WASHINGTON & HAMMOND	\$100,000 - \$249,999
								CANADIAN NATIONAL RR X-ING 281716C	
								RR OPS/INSTALLATION GATES & SIGNALS	
								STATE 3R	STP ANY AREA
2011	7080-05-52	03/25/11	303	R/R	MISC	0.020	USH 012	V MERRILLAN, WASHINGTON & HAMMOND	\$100,000 - \$249,999
								CANADIAN NATIONAL RR X-ING 281716C	
								RR OPS/SURFACE	
								STATE 3R	STP ANY AREA
2011	7540-01-70	07/12/11	303	LET	RDMTN	9.310	USH 012	FAIRCHILD - BLACK RIVER FALLS	\$4,000,000 - \$4,999,999
								N JCT OLD HWY 12 ROAD TO RUF ROAD	
								CONSTR/ROAD MNTNC/PM APPR 20090113	
								STATE 3R	STP ANY AREAS
2012	7080-05-73	12/11/12	303	LET	RECST	0.830	USH 012	V MERRILLAN, WASHINGTON & HAMMOND	\$3,000,000 - \$3,999,999
								MERRILL ST TO N JCT OLD HWY 12 RD	
								CONSTRUCTION/RECONSTRUCTION	
								STATE 3R	STP ANY AREAS
2012	7185-01-71	01/10/12	303	LET	RESURF	15.500	USH 012	BLACK RIVER FALLS - TOMAH	\$6,000,000 - \$6,999,999
								STH 27 TO SOUTH COUNTY LINE	
								CONSTRUCTION/RESURFACING	
								STATE 3R	STP ANY AREAS

2011-2014 Final STIP Project Listing

NW Region

JACKSON County

Year	Project	Sch Dt	Pgm	Contract Type	Concept	Net Miles	HWY	Project Description WISDOT Program	Estimate Anticipated Funding
2013	7540-03-70	04/09/13	303	LET	RESURF	1.100	USH 012	C BLACK RV FLS, WATER ST	\$2,000,000 - \$2,999,999
								IH 94 TO STH 54 EAST BOUND	
								CONST/RESURF & BRRHB B-27-0073 & 56	
								STATE 3R	STP ANY AREAS

**2011-2014 Final STIP Project Listing
NW Region
NORTHWEST REGION WIDE County**

Year	Project	Schd Dt	Pgm	Contract Type	Concept	Net Miles	HWY	Project Description WISDOT Program	Estimate Anticipated Funding
	1000-08-31		305	I/E	TOPM	0.000	VAR HWY	NORTHWEST REGION, VARIOUS HIGHWAYS	\$0 - \$99,999
								PAVEMENT MARKING	
								DESIGN/TRAFFIC OPERATIONS	
								STATE HIGHWAY OPERATIONS PROGRAM	NON-FEDERAL
	1000-08-33		305	I/E	TOPM	0.000	VAR HWY	NORTHWEST REGION, VARIOUS HIGHWAYS	\$0 - \$99,999
								PAVEMENT MARKING	
								DESIGN/TRAFFIC OPERATIONS	
								STATE HIGHWAY OPERATIONS PROGRAM	NON-FEDERAL
	9227-00-59		305	I/E	TOC	0.000	VAR HWY	DISTRICT 6, VARIOUS HIGHWAYS	\$0 - \$99,999
								SIGN BRIDGE REHABILITATION	
								TRF OPS/PENG	
								STATE HIGHWAY OPERATIONS PROGRAM	NON-FEDERAL
	9227-00-61		305	I/E	TOC	0.000	VAR HWY	NORTHWEST REGION, VARIOUS HIGHWAYS	\$0 - \$99,999
								SIGN BRIDGE REHABILITATION	
								TRF OPS/DESIGN	
								STATE HIGHWAY OPERATIONS PROGRAM	NON-FEDERAL
	9227-00-70		305	I/E	TOC	0.000	VAR HWY	DISTRICT 6, VARIOUS HIGHWAYS	\$0 - \$99,999
								GUIDE SIGN REFURBISHMENT	
								TRF OPS/ DESIGN	
								STATE HIGHWAY OPERATIONS PROGRAM	NON-FEDERAL
	9227-00-72		305	I/E	TOC	0.000	VAR HWY	NORTHWEST REGION, VARIOUS HIGHWAYS	\$0 - \$99,999
								SIGN BRIDGE REHABILITATION	
								TRF OPS/ DESIGN	
								STATE HIGHWAY OPERATIONS PROGRAM	NON-FEDERAL
	9227-01-15		305	I/E	TOPM	0.000	VAR HWY	NORTHWEST REGION, VARIOUS HIGHWAYS	\$0 - \$99,999
								PAVEMENT MARKING	
								DESIGN/TRAFFIC OPERATIONS	

**2011-2014 Final STIP Project Listing
NW Region
NORTHWEST REGION WIDE County**

Year	Project	Schd Dt	Pgm	Contract Type	Concept	Net Miles	HWY	Project Description WISDOT Program	Estimate Anticipated Funding
								STATE HIGHWAY OPERATIONS PROGRAM	NON-FEDERAL
	9227-01-17		305	I/E	TOPM	0.000	VAR HWY	NORTHWEST REGION, VARIOUS HIGHWAYS	\$0 - \$99,999
								PAVEMENT MARKING	
								DESIGN/TRAFFIC OPERATIONS	
								STATE HIGHWAY OPERATIONS PROGRAM	NON-FEDERAL
2011	1009-60-47	06/25/11	303	C/E	MISC	0.000	VAR HWY	PLACEHOLDER SFY09	\$500,000 - \$749,999
								NW REGION STATE 3R PROGRAM	
								MISC IMPROVEMENT ACTIVITIES	
								STATE 3R	NON-FEDERAL
2011	1009-60-63	06/14/11	303	LET	BRSHRM	0.000	VAR HWY	BRIDGE DECK SEALING - LOE 2011	\$250,000 - \$499,999
								NW REGION, VARIOUS HIGHWAYS	
								LEVEL OF EFFORT	
								STATE 3R	NON-FEDERAL
2011	1009-60-79	01/25/11	303	C/E	MISC	0.000	VAR HWY	NORTHWEST REGION WIDE	\$250,000 - \$499,999
								SURVEY DATA COORDINATION	
								MISCELLANEOUS CONSTRUCTION	
								STATE 3R	NON-FEDERAL
2011	9227-00-88	06/25/11	303	C/E	MISC	0.000	VAR HWY	NORTHWEST REGION, VARIOUS HIGHWAYS	\$250,000 - \$499,999
								CONSTRUCTION (CONSULTANT ADMIN)	
								STATE 3R	NON-FEDERAL
2011	9227-00-89	06/25/11	303	C/E	MISC	0.000	VAR HWY	NORTHWEST REGION, VARIOUS HIGHWAYS	\$500,000 - \$749,999
								DESIGN MASTER PLACEHOLDER	
								STATE 3R	NON-FEDERAL
2011	9227-01-04	06/25/11	303	C/E	MISC	0.000	VAR HWY	NW REGION, VARIOUS STATE HIGHWAYS	\$100,000 - \$249,999
								OPERATIONS &/OR SAFETY ANALYSIS	

**2011-2014 Final STIP Project Listing
NW Region
NORTHWEST REGION WIDE County**

Year	Project	Schd Dt	Pgm	Contract Type	Concept	Net Miles	HWY	Project Description WISDOT Program	Estimate Anticipated Funding
								DESIGN	
								STATE 3R	NON-FEDERAL
2011	9227-01-10	06/25/11	303	C/E	MISC	0.000	VAR HWY	NORTHWEST REGION, VARIOUS HIGHWAYS	\$250,000 - \$499,999
								TRAFFIC PLACEHOLDR/ENGINEER STUDIES	
								DESIGN/ENGINEERING STUDIES	
								STATE 3R	NON-FEDERAL
2012	1000-08-32	02/14/12	305	LET	TOPM	0.000	VAR HWY	NORTHWEST REGION, VARIOUS HIGHWAYS	\$1,000,000 - \$1,999,999
								PAVEMENT MARKING	
								CONSTRUCTION/TRAFFIC OPERATIONS	
								STATE HIGHWAY OPERATIONS PROGRAM	NON-FEDERAL
2012	1009-60-64	06/12/12	303	LET	BRSHRM	0.000	VAR HWY	BRIDGE DECK SEALING - LOE 2012	\$250,000 - \$499,999
								NW REGION, VARIOUS HIGHWAYS	
								LEVEL OF EFFORT	
								STATE 3R	NON-FEDERAL
2012	9227-00-60	01/10/12	305	LET	TOC	0.000	VAR HWY	DISTRICT 6, VARIOUS HIGHWAYS	\$100,000 - \$249,999
								SIGN BRIDGE REHABILITATION	
								TRF OPS/CONSTRUCTION	
								STATE HIGHWAY OPERATIONS PROGRAM	NON-FEDERAL
2012	9227-00-73	01/10/12	305	LET	TOC	0.000	VAR HWY	NORTHWEST REGION, VARIOUS HIGHWAYS	\$100,000 - \$249,999
								SIGN BRIDGE REHABILITATION	
								TRF OPS/ CONSTRUCTION	
								STATE HIGHWAY OPERATIONS PROGRAM	NON-FEDERAL
2012	9227-00-99	06/25/12	303	MIS	RDMTN	0.000	VAR HWY	SHRM - LOCAL FORCE ACCOUNT - LOE	\$1,000,000 - \$1,999,999
								NW REGION, VARIOUS HIGHWAYS	
								CONST/RDMTN/LEVEL OF EFFORT FY 2012	
								STATE 3R	NON-FEDERAL
2012	9227-01-16	03/13/12	305	LET	TOPM	0.000	VAR HWY	NORTHWEST REGION, VARIOUS HIGHWAYS	\$500,000 - \$749,999

2011-2014 Final STIP Project Listing
NW Region
NORTHWEST REGION WIDE County

Year	Project	Schd Dt	Pgm	Contract Type	Concept	Net Miles	HWY	Project Description WISDOT Program	Estimate Anticipated Funding
								PAVEMENT MARKING	
								CONSTRUCTION/TRAFFIC OPERATIONS	
								STATE HIGHWAY OPERATIONS PROGRAM	NON-FEDERAL
2013	1000-08-34	02/12/13	305	LET	TOPM	0.000	VAR HWY	NORTHWEST REGION, VARIOUS HIGHWAYS	\$1,000,000 - \$1,999,999
								PAVEMENT MARKING	
								CONSTRUCTION/TRAFFIC OPERATIONS	
								STATE HIGHWAY OPERATIONS PROGRAM	NON-FEDERAL
2013	1009-60-65	06/11/13	303	LET	BRSHRM	0.000	VAR HWY	BRIDGE DECK SEALING - LOE 2013	\$250,000 - \$499,999
								NW REGION, VARIOUS HIGHWAYS	
								LEVEL OF EFFORT	
								STATE 3R	NON-FEDERAL
2013	9227-00-71	01/08/13	305	LET	TOC	0.000	VAR HWY	DISTRICT 6, VARIOUS HIGHWAYS	\$250,000 - \$499,999
								GUIDE SIGN REFURBISHMENT	
								TRF OPS/ CONSTRUCTION	
								STATE HIGHWAY OPERATIONS PROGRAM	NON-FEDERAL
2013	9227-01-00	06/25/13	303	MIS	RDMTN	0.000	VAR HWY	SHRM - LOCAL FORCE ACCOUNT - LOE	\$1,000,000 - \$1,999,999
								NW REGION, VARIOUS HIGHWAYS	
								CONST/RDMTN/LEVEL OF EFFORT FY 2013	
								STATE 3R	NON-FEDERAL
2013	9227-01-18	03/12/13	305	LET	TOPM	0.000	VAR HWY	NORTHWEST REGION, VARIOUS HIGHWAYS	\$500,000 - \$749,999
								PAVEMENT MARKING	
								CONSTRUCTION/TRAFFIC OPERATIONS	
								STATE HIGHWAY OPERATIONS PROGRAM	NON-FEDERAL
2014	1009-60-66	06/10/14	303	LET	BRSHRM	0.000	VAR HWY	BRIDGE DECK SEALING - LOE 2014	\$250,000 - \$499,999
								NW REGION, VARIOUS HIGHWAYS	
								LEVEL OF EFFORT	
								STATE 3R	NON-FEDERAL

2011-2014 Final STIP Project Listing
NW Region
NORTHWEST REGION WIDE County

Year	Project	Schd Dt	Pgm	Contract Type	Concept	Net Miles	HWY	Project Description WISDOT Program	Estimate Anticipated Funding
2014	9227-01-01	06/25/14	303	MIS	RDMTN	0.000	VAR HWY	SHRM - LOCAL FORCE ACCOUNT - LOE	\$1,000,000 - \$1,999,999
								NW REGION, VARIOUS HIGHWAYS	
								CONST/RDMTN/LEVEL OF EFFORT FY 2014	
								STATE 3R	NON-FEDERAL

2011-2014 Final STIP Project Listing

**NW Region
PEPIN County**

Year	Project	Schd Dt	Pgm	Contract Type	Concept	Net Miles	HWY	Project Description WISDOT Program	Estimate Anticipated Funding
	7867-06-26		206	I/E	RECST	0.000	CTH R	STH 85 - CTH H ROAD	\$0 - \$99,999
								CTH BB - POESCHEL ROAD	
								REAL ESTATE ACQUISITION REVIEW	
								SAFETY - HIGH RISK RURAL ROADS	HSIP-HIGH RISK RURAL
2011	7867-06-76	04/25/11	206	LFA	RECST	0.000	CTH R	STH 85 - CTH H ROAD	\$100,000 - \$249,999
								CTH BB - POESCHEL ROAD	
								CONST/RECST/LFA	
								SAFETY - HIGH RISK RURAL ROADS	HSIP-HIGH RISK RURAL
2011	7868-06-70	04/25/11	206	LFA	PVRPLA	0.000	CTH V	USH 10 - STH 85 ROAD	\$250,000 - \$499,999
								USH 10 - FORSTER ROAD	
								CONST/PAVEMENT REPLACEMENT	
								STP RURAL	STP NON-URBAN
2011	7868-06-72	04/25/11	206	LFA	PVRPLA	0.000	CTH V	USH 10 - STH 85 ROAD	\$250,000 - \$499,999
								FORSTER ROAD - STH 85	
								CONST/PAVEMENT REPLACEMENT	
								STP RURAL	STP NON-URBAN
2012	7871-00-52	06/25/12	207	R/R	MISC	0.000	LOC STR	V PEPIN, DEER ISLAND ROAD	\$100,000 - \$249,999
								BNSF RAILROAD CROSSING 079986Y	
								SAFETY/RAILROAD WARNING DEVICES	
								SAFETY - RAILROAD WARNING DEVICES	RAIL HWY PROTECTIVE
2011	7868-01-73	03/25/11	214	LLC	MISC	0.000	NON HWY	C DURAND, CHIPPEWA RIVERFRONT	\$500,000 - \$749,999
								CHIPPEWA RIVERFRONT BEAUTIFICATION	
								CONSTR/LANDSCAPE/PHASE II/LOCAL ENH	
								LOCAL ENHANCEMENTS	STP ENHANCEMENT
2011	7180-01-20	08/25/11	303	R/E	MISC	0.260	STH 035	V STOCKHOLM, 1ST STREET	\$0 - \$99,999
								450 FEET SOUTH OF MILL ST TO ELM ST	
								REAL ESTATE/RETAINING WALLS REPAIR	

2011-2014 Final STIP Project Listing

NW Region

PEPIN County

Year	Project	Schd Dt	Pgm	Contract Type	Concept	Net Miles	HWY	Project Description WISDOT Program	Estimate Anticipated Funding
								STATE 3R	NON-FEDERAL
2013	7180-01-70	04/09/13	303	LET	MISC	0.260	STH 035	V STOCKHOLM, 1ST STREET	\$100,000 - \$249,999
								450 FEET SOUTH OF MILL ST TO ELM ST	
								MISC CONSTR/RETAINING WALLS REPAIR	
								STATE 3R	NON-FEDERAL
	1530-08-02		303	I/E	RESURF	8.190	USH 010	ELLSWORTH - DURAND	\$100,000 - \$249,999
								WEST COUNTY LINE TO CTH P	
								DESIGN/RESURFACING	
								STATE 3R	STP ANY AREAS

**2011-2014 Final STIP Project Listing
NW Region
PIERCE County**

Year	Project	Schd Dt	Pgm	Contract Type	Concept	Net Miles	HWY	Project Description WISDOT Program	Estimate Anticipated Funding
2011	7891-05-75	04/25/11	206	LFA	RESURF	0.000	CTH CC	WAVERLY - SPRING VALLEY ROAD	\$1,000,000 - \$1,999,999
								CTH G WEST - STH 29	
								CONST/RESURF/LFA	
								STP RURAL	STP NON-URBAN
2011	7887-03-73	05/10/11	206	LET	RECST	0.000	CTH F	PRESCOTT - HUDSON ROAD	\$750,000 - \$999,999
								CTH FF - 820TH AVENUE	
								RECONSTRUCT	
								STP RURAL	STP NON-URBAN
2011	7887-03-74	05/10/11	205	LET	BRRPL	0.000	CTH F	PRESCOTT - HUDSON ROAD	\$2,000,000 - \$2,999,999
								KINNICKINNINC RIV BR&APP:B-47-0036	
								0.4 MILES NORTH JUNCTION CTH FF	
								LOCAL LOW COST BRIDGE	BRIDGE 20% ON/OFF SY
2011	7885-03-00	02/25/11	206	C/E	PVRPLA	0.000	CTH J	STH 65 - USH 63 ROAD	\$0 - \$99,999
								STH 65 - USH 63	
								P/E PVRPLA PLAN CHECK REVIEW	
								STP RURAL	NON-FEDERAL
2011	7885-03-70	04/25/11	206	LFA	PVRPLA	0.000	CTH J	STH 65 - USH 63 ROAD	\$2,000,000 - \$2,999,999
								STH 65 - USH 63	
								CONST/PAVEMENT REPLACEMENT/LFA	
								STP RURAL	STP NON-URBAN
2012	7899-03-70	03/13/12	205	LET	BRRPL	0.000	CTH U	CTH CC - PLUM CITY ROAD	\$1,000,000 - \$1,999,999
								BRANCH PLUM CREEK BRIDGE:B-47-0184	
								1.9 MILES SOUTH JUNCTION CTH S	
								LOCAL LOW COST BRIDGE	BRIDGE 65% ON SYS
	7885-05-00		206	I/E	PVRPLA	0.000	CTH Y	USH 63 - CTH M ROAD	\$0 - \$99,999
								USH 63 - ST CROIX COUNTY LINE	
								PLAN CHECK REVIEW	

**2011-2014 Final STIP Project Listing
NW Region
PIERCE County**

Year	Project	Schd Dt	Pgm	Contract Type	Concept	Net Miles	HWY	Project Description WISDOT Program	Estimate Anticipated Funding
								STP RURAL	NON-FEDERAL
2011	7885-05-70	04/25/11	206	LFA	PVRPLA	0.000	CTH Y	USH 63 - CTH M ROAD	\$500,000 - \$749,999
								USH 63 - ST CROIX COUNTY LINE	
								CONST/PAVEMENT REPLACEMENT/LFA	
								STP RURAL	STP NON-URBAN
2011	7890-01-72	03/25/11	217	LLC	MISC	0.000	LOC STR	V ELLSWORTH, PIETY STREET	\$100,000 - \$249,999
								SAFE ROUTES TO SCHOOL	
								CONSTRUCTION/SCHOOL IMPROVEMENTS	
								SAFE ROUTES TO SCHOOL	SAFE ROUTES TO SCHOO
	7640-00-00		303	I/E	PVRPLA	11.670	STH 029	RIVER FALLS - SPRING VALLEY	\$250,000 - \$499,999
								STH 65 - USH 63	
								DESIGN/PAVEMENT REPLACEMNET	
								STATE 3R	STP ANY AREA
2011	7640-00-01	03/25/11	303	C/E	MISC	0.360	STH 029	C RIVER FALLS, CASCADE AVENUE	\$0 - \$99,999
								SPRUCE STREET TO 6TH STREET	
								DESIGN/HSIP/PEDESTRIAN SAFETY	
								SAFETY (REGULAR HSIP)	HIGHWAY SAFETY IMP P
2012	7640-00-71	01/10/12	303	LET	MISC	0.360	STH 029	C RIVER FALLS, CASCADE AVENUE	\$250,000 - \$499,999
								SPRUCE STREET TO 6TH STREET	
								CONSTRUCTION/HSIP/PEDESTRIAN SAFETY	
								SAFETY (REGULAR HSIP)	HIGHWAY SAFETY IMP P
	7650-01-03		303	I/E	RESURF	10.000	STH 035	HAGER CITY - PRESCOTT	\$100,000 - \$249,999
								USH 63 TO COULEE CREEK	
								DESIGN/RESURFACING	
								STATE 3R	STP ANY AREAS
2012	7180-02-70	02/14/12	303	LET	PVRPLA	2.750	STH 035	HAGER CITY - PRESCOTT	\$2,000,000 - \$2,999,999
								BR DRY RUN COULEE CREEK - WACOTA ST	

**2011-2014 Final STIP Project Listing
NW Region
PIERCE County**

Year	Project	Schd Dt	Pgm	Contract Type	Concept	Net Miles	HWY	Project Description WISDOT Program	Estimate Anticipated Funding
								CONSTR/PAVEMENT REPLACEMENT & BRRHB	
								STATE 3R	STP ANY AREAS
2013	1721-01-61	03/12/13	303	LET	RESURF	13.880	STH 035	PEPIN - HAGER CITY	\$6,000,000 - \$6,999,999
								SOUTH COUNTY LINE TO USH 63	
								CONSTR/RESURFACE	
								STATE 3R	STP <200,000 POPULAT
	7105-06-31		303	I/E	RDMTN	4.810	STH 072	ELLSWORTH - ELMWOOD ROAD	\$0 - \$99,999
								USH 63 - CTH BB	
								STATE 3R	MINIMUM GUARANTEE
	7620-00-00		303	I/E	RECST	0.300	STH 128	ELMWOOD - STH 64	\$0 - \$99,999
								1.15 MI N ST 72 TO 1.45 MI N ST 72	
								DESIGN/RECONSTRUCTION	
								STATE 3R	NON-FEDERAL
	1530-01-04		303	I/E	RECST	0.050	USH 010	PRESCOTT - ELLSWORTH	\$0 - \$99,999
								CTH QQ INTERSECTION	
								DESIGN/RECONSTRUCT	
								STATE 3R	NON-FEDERAL
	1530-02-00		303	I/E	PVRPLA	14.320	USH 010	PRESCOTT - ELLSWORTH	\$750,000 - \$999,999
								STH 29 TO USH 63	
								DESIGN/PAVEMENT REPLACEMENT	
								STATE 3R	STP <200,000 POPULAT
	1530-02-02		303	I/E	RECOND	0.020	USH 010	V ELLSWORTH, MAIN STREET	\$0 - \$99,999
								PIETY STREET INTERSECTION	
								DESIGN/RECOND/INTERSECTION IMPRVMT	
								STATE 3R	NON-FEDERAL
2013	1530-07-62	09/10/13	303	LET	RDMTN	8.490	USH 010	ELLSWORTH - DURAND	\$3,000,000 - \$3,999,999

**2011-2014 Final STIP Project Listing
NW Region
PIERCE County**

Year	Project	Schd Dt	Pgm	Contract Type	Concept	Net Miles	HWY	Project Description WISDOT Program	Estimate Anticipated Funding
								USH 63 TO CTH A	
								CONSTR/ROAD MNTNC/PM APPR 20090122	
								STATE 3R	STP ANY AREAS
	8070-03-31		303	I/E	RDMTN	10.270	USH 063	ELLSWORTH - BALDWIN ROAD	\$100,000 - \$249,999
								USH 10 - STH 29 EAST	
								STATE 3R	MINIMUM GUARANTEE
2011	7210-00-06	03/25/11	303	C/E	BRRPL	0.250	USH 063	RED WING - ELLSWORTH	\$2,000,000 - \$2,999,999
								MISSISSIPPI RIVER BRIDGE B-47-0024	
								DESIGN/BRIDGE REPLACEMENT	
								STATE HIGH COST BRIDGE	NHS-NATL HWY SYS S-L
2013	7210-03-71	01/08/13	303	LET	BRRPL	0.030	USH 063	RED WING - ELLSWORTH ROAD	\$1,000,000 - \$1,999,999
								BURLINGTON NORTHERN RR BR B-47-0206	
								0.4 MILES NORTH JUNCTION CTH VV	
								STATE LOW COST BRIDGE	BRIDGE 65% ON SYS
2013	7210-08-72	01/08/13	303	LET	BRRPL	0.100	USH 063	MARTELL - BALDWIN ROAD	\$500,000 - \$749,999
								RUSH RIVER BRIDGE B-47-0205	
								1.2 MILES NORTH JUNCTION CTH J	
								STATE LOW COST BRIDGE	BRIDGE 65% ON SYS

2011-2014 Final STIP Project Listing

NW Region

POLK County

Year	Project	Schd Dt	Pgm	Contract Type	Concept	Net Miles	HWY	Project Description WISDOT Program	Estimate Anticipated Funding
2011	8868-03-71	08/09/11	206	LET	RESURF	9.000	CTH M	OSCEOLA TO NYE	\$2,000,000 - \$2,999,999
								STH 35 TO 200TH STREET	
								CONST, RESURF	
								STP RURAL	STP NON-URBAN
2013	8418-00-71	03/12/13	206	LET	MISC	0.000	LOC STR	US 8 & INDUS PARKWAY INTER OVERPASS	\$1,000,000 - \$1,999,999
								C OF ST CROIX FALLS	
								FEASIBILITY STUDY SEC 112 EARMARK	
								STP RURAL	SECTION 112 SURFACE
	8010-01-07		303	I/E	RESURF	9.820	STH 035	LUCK - SIREN	\$250,000 - \$499,999
								POLK STREET TO STH 70 WEST	
								DESIGN/RESURFACING	
								STATE 3R	STP ANY AREAS
	8060-02-01		303	I/E	RESURF	6.250	STH 035	SOMERSET - ST CROIX FALLS	\$100,000 - \$249,999
								SOUTH JUNCTION OF CTH S TO USH 8	
								DESIGN/RESURFACING	
								STATE 3R	STP ANY AREAS
	8060-02-31		303	I/E	RDMTN	7.750	STH 035	SOMERSET - ST CROIX FALLS	\$100,000 - \$249,999
								SOUTH COUNTY LINE TO STH 243	
								DESIGN/ROAD MAINTENANCE	
								STATE 3R	NON-FEDERAL
2012	8010-04-70	04/10/12	303	LET	RESURF	14.120	STH 035	ST CROIX FALLS - LUCK	\$4,000,000 - \$4,999,999
								USH 8 TO SOUTH JUNCTION STH 48	
								CONSTR/RESURFACING	
								STATE 3R	STP ANY AREAS
	8072-00-00		303	I/E	RESURF	13.290	STH 046	CYLON - AMERY	\$250,000 - \$499,999
								SOUTH COUNTY LINE TO USH 8	
								DESIGN/RESURFACING	

**2011-2014 Final STIP Project Listing
NW Region
POLK County**

Year	Project	Schd Dt	Pgm	Contract Type	Concept	Net Miles	HWY	Project Description WISDOT Program	Estimate Anticipated Funding
								STATE 3R	STP ANY AREAS
2011	8865-00-41	04/25/11	303	UTL	RECST	0.100	STH 065	NEW RICHMOND - WANDEROOS	\$0 - \$99,999
								CTH K INTERSECTION	
								UTL/POLK-BURNETT ELECTRIC PAR #10	
								STATE 3R	NON-FEDERAL
2011	8865-00-42	05/25/11	303	UTL	RECST	0.100	STH 065	NEW RICHMOND - WANDEROOS	\$0 - \$99,999
								CTH K INTERSECTION	
								UTL/AMERY TELCOM INC PAR #20	
								STATE 3R	NON-FEDERAL
2011	8865-00-70	09/09/11	303	LET	RECST	0.100	STH 065	NEW RICHMOND - WANDEROOS	\$500,000 - \$749,999
								CTH K INTERSECTION	
								CONSTRUCTION/RECONSTRUCT	
								SAFETY (REGULAR HSIP)	HIGHWAY SAFETY IMP P
	8417-06-02		303	I/E	RECST	0.010	STH 243	V OSCEOLA, CASCADE STREET	\$1,000,000 - \$1,999,999
								STH 35 AND CTH M INTERSECTION	
								DESIGN/RECST/ROUNDABOUT	
								STATE 3R	STP <200,000 POPULAT
2011	8411-00-70	11/08/11	205	LET	BRRPL	0.000	TWN RD	T LAKETOWN, 200TH STREET	\$250,000 - \$499,999
								TRADE RIVER BRIDGE B480051	
								CONST/ BRRPL	
								LOCAL LOW COST BRIDGE	(117) BRIDGE 15% OFF
2011	1570-00-40	02/25/11	303	UTL	PVRPLA	2.510	USH 008	ST CROIX FALLS - TURTLE LAKE	\$0 - \$99,999
								GLACIER DRIVE TO STH 35	
								UTILITY/PAVEMENT REPLACEMENT	
								STATE 3R	NON-FEDERAL
2011	1570-00-61	04/25/11	303	LFA	RDMTN	4.680	USH 008	ST CROIX FALLS - TURTLE LAKE	\$100,000 - \$249,999
								ST CROIX RIVER TO N JUNCTION STH 35	

2011-2014 Final STIP Project Listing

NW Region

POLK County

Year	Project	Schd Dt	Pgm	Contract Type	Concept	Net Miles	HWY	Project Description WISDOT Program	Estimate Anticipated Funding
								CONSTR/CONCRETE REPAIR & CRACK SEAL	
								STATE 3R	NON-FEDERAL
2011	1570-01-20	08/25/11	303	R/E	RECST	0.090	USH 008	ST CROIX FALLS - TURTLE LAKE	\$250,000 - \$499,999
								STH 46 INTERSECTION	
								REAL ESTATE/RECST/ROUNDBOUT	
								STATE 3R	NON-FEDERAL
2011	1570-02-74	06/14/11	303	LET	BRSRHM	0.180	USH 008	ST CROIX FALLS - CAMERON	\$0 - \$99,999
								B-03-59,113 AND B-48-4,30,38,39,47	
								CONSTR/BRSRHM/BRIDGE DECK SEALING	
								STATE LOW COST BRIDGE	NON-FEDERAL
2012	1570-00-70	01/10/12	303	LET	BRRHB	0.030	USH 008	ST CROIX FALLS - TURTLE LAKE	\$750,000 - \$999,999
								ST CROIX RIVER BRIDGE B-48-0003	
								MINNESOTA STATE LINE	
								STATE LOW COST BRIDGE	BRIDGE 20% ON/OFF SY
2012	1570-01-41	08/25/12	303	UTL	RECST	0.090	USH 008	ST CROIX FALLS - TURTLE LAKE	\$0 - \$99,999
								STH 46 INTERSECTION	
								UTILITY/RECST/ROUNDBOUT	
								STATE 3R	NON-FEDERAL
2013	1570-01-70	01/08/13	303	LET	RECST	0.090	USH 008	ST CROIX FALLS - TURTLE LAKE	\$2,000,000 - \$2,999,999
								STH 46 INTERSECTION	
								CONSTRUCTION/RECST/ROUNDBOUT	
								STATE 3R	HIGHWAY SAFETY IMP P
	1550-04-02		303	I/E	RESURF	8.400	USH 063	CLEAR LAKE - CUMBERLAND	\$100,000 - \$249,999
								SOUTH COUNTY LINE TO CTH J	
								DESIGN/RESURFACING	
								STATE 3R	STP ANY AREAS
	1550-07-03		303	I/E	RESURF	7.000	USH 063	CLEAR LAKE - CUMBERLAND	\$0 - \$99,999

2011-2014 Final STIP Project Listing

NW Region

POLK County

Year	Project	Schd Dt	Pgm	Contract Type	Concept	Net Miles	HWY	Project Description WISDOT Program	Estimate Anticipated Funding
								CTH J TO USH 8	
								DESIGN/RESURFACING	
								STATE 3R	STP ANY AREAS
2011	1550-02-40	02/25/11	303	UTL	BRRPL	0.050	USH 063	CLEAR LAKE - CUMBERLAND	\$0 - \$99,999
								NEPADOGGEN CREEK (CULVERT)	
								UTILITY/CULVERT REPLACEMENT	
								STATE 3R	NON-FEDERAL
2011	1550-02-60	05/25/11	303	LFA	MISC	0.050	USH 063	CLEAR LAKE - CUMBERLAND	\$0 - \$99,999
								NEPADOGGEN CR(CLVRT)C48-189,190,191	
								MISC CONSTRUCTION/BIRD NETTING/LFA	
								STATE 3R	NON-FEDERAL
2011	1550-02-71	04/12/11	303	LET	BRRPL	0.050	USH 063	CLEAR LAKE - CUMBERLAND	\$250,000 - \$499,999
								NEPADOGGEN CR(CLVRT)C48-189,190,191	
								CONSTRUCTION/CULVERT REPLACEMENT	
								STATE 3R	NON-FEDERAL

2011-2014 Final STIP Project Listing

**NW Region
RUSK County**

Year	Project	Schd Dt	Pgm	Contract Type	Concept	Net Miles	HWY	Project Description WISDOT Program	Estimate Anticipated Funding
2011	8428-00-01	05/25/11	209	LLC	RECST	0.000	LOC STR	C LADYSMITH, ROCKWELL AUTOMATION	\$0 - \$99,999
								DOUGHTY ROAD (STH 27 - CTH G)	
								DESIGN; LLC/TEA PROJ	
								TRANS ECONOMIC ASSISTANCE (TEA)	NON-FEDERAL
2011	8428-00-70	05/25/11	209	LLC	RECST	0.000	LOC STR	C LADYSMITH, ROCKWELL AUTOMATION	\$100,000 - \$249,999
								DOUGHTY ROAD (STH 27 - CTH G)	
								CONST; LLC/TEA PROJ	
								TRANS ECONOMIC ASSISTANCE (TEA)	NON-FEDERAL
	8150-20-03		303	I/E	RESURF	0.600	STH 027	LADYSMITH, W 9TH STREET NORTH	\$0 - \$99,999
								USH 8 - FLAMBEAU AVENUE	
								DESIGN/RESURFACE	
								STATE 3R	MINIMUM GUARANTEE
	8580-02-30		303	I/E	RDMTN	13.230	STH 040	BLOOMER - BRUCE	\$0 - \$99,999
								SOUTH COUNTY LINE TO USH 8	
								DESIGN/RDMTN/RUTFILL & CRACKSEAL/LFA	
								STATE 3R	NON-FEDERAL
	8590-01-02		303	I/E	RDMTN	13.980	STH 040	BRUCE - RADISSON	\$100,000 - \$249,999
								USH 8 TO NORTH COUNTY LINE	
								DESIGN/ROADWAY MAINTENANCE	
								STATE 3R	NON-FEDERAL
2011	8580-02-60	04/25/11	303	LFA	RDMTN	13.230	STH 040	BLOOMER - BRUCE	\$100,000 - \$249,999
								SOUTH COUNTY LINE TO USH 8	
								CONST/RDMTN/RUTFILL & CRACKSEAL/LFA	
								STATE 3R	NON-FEDERAL
2011	8590-23-00	06/25/11	303	C/E	RESURF	13.230	STH 040	BLOOMER - BRUCE	\$100,000 - \$249,999
								SOUTH COUNTY LINE - USH 8	
								DESIGN/RESURFACING	

**2011-2014 Final STIP Project Listing
NW Region
RUSK County**

Year	Project	Schd Dt	Pgm	Contract Type	Concept	Net Miles	HWY	Project Description WISDOT Program	Estimate Anticipated Funding
								STATE 3R	MINIMUM GUARANTEE
2011	8213-02-51	09/25/11	303	R/R	MISC	0.040	STH 073	THORP - INGRAM	\$0 - \$99,999
								CANADIAN NATIONAL RR X-ING #691313V	
								RAILROAD/SURFACE	
								STATE 3R	NON-FEDERAL
2012	8213-02-70	09/11/12	303	LET	BRRHB	0.230	STH 073	THORP - INGRAM	\$250,000 - \$499,999
								5 STRUCTURES B-54-015,12,13,14 & 16	
								CONSTR/BRG REHAB/BOX CULVERT REPAIR	
								STP - DISCRETIONARY	STP ANY AREA
	1580-02-02		303	I/E	RESURF	7.890	USH 008	CAMERON - LADYSMITH	\$100,000 - \$249,999
								CEDAR SWAMP ROAD TO STH 40 NB	
								DESIGN/RESURFACING	
								STATE 3R	STP ANY AREAS
	1580-04-33		303	I/E	RDMTN	22.560	USH 008	LADYSMITH - HAWKINS	\$250,000 - \$499,999
								STH 27 TO EAST COUNTY LINE	
								DESIGN/ROAD MAINTENANCE	
								STATE 3R	NON-FEDERAL
	1580-32-00		303	I/E	RESURF	1.230	USH 008	LADYSMITH, LAKE AVENUE & E 3RD STR	\$0 - \$99,999
								STH 27 - E 5TH STREET	
								DESIGN/RESURFACE CONNECTING HWY	
								STATE 3R	MINIMUM GUARANTEE
2014	1580-12-72	04/08/14	303	LET	RECST	0.000	USH 008	C LADYSMITH, LAKE AVENUE	\$1,000,000 - \$1,999,999
								STH 27 INTERSECTION	
								CONST OPS/RECONSTRUCTION	
								STATE 3R	STP ANY AREAS

2011-2014 Final STIP Project Listing

**NW Region
SAWYER County**

Year	Project	Schd Dt	Pgm	Contract Type	Concept	Net Miles	HWY	Project Description WISDOT Program	Estimate Anticipated Funding
2012	8451-00-70	05/08/12	205	LET	BRRPL	0.000	CTH CC	CTH B - CTH H	\$1,000,000 - \$1,999,999
								CHIPPEWA FLOWAGE BRIDGE B570082	
								CONST BRRPL	
								LOCAL LOW COST BRIDGE	BRIDGE PROG 85% ON/O
2011	8773-00-70	07/12/11	206	LET	RECOND	0.000	CTH E	CTH K - CTH B	\$1,000,000 - \$1,999,999
								CTH K - NORWIS ROAD	
								CONSTRUCTION/RESURFACING	
								STP RURAL	STP NON-URBAN
2011	8780-00-00	06/25/11	206	C/E	RECST	0.000	CTH S	CTH B - STH 77	\$100,000 - \$249,999
								CTH H TO STH 77 (FH41)	
								P/E, FOREST HWY PROGRAM RECONST	
								FOREST HWYS/PUBLIC LANDS	FOREST HIGHWAYS
2013	8780-00-70	05/14/13	206	LET	RECST	0.000	CTH S	CTH B - STH 77	\$1,000,000 - \$1,999,999
								CTH H TO STH 77 (FH41)	
								CONST, FOREST HWY PROGRAM RECONST	
								FOREST HWYS/PUBLIC LANDS	FOREST HIGHWAYS
2011	8452-05-71	06/14/11	206	LET	RECOND	0.000	CTH T	HAYWARD - STH 27	\$750,000 - \$999,999
								HARD ROCK CIRCLE (S) TO STH 27	
								CONST; RECOND	
								STP RURAL	STP NON-URBAN
2011	8450-00-70	06/25/11	214	LLC	MISC	0.000	NON HWY	C HAYWARD, CTH B	\$500,000 - \$749,999
								STH 27 TO CTH K(BIKE&PED TRAIL SYS)	
								CONST,BIKE&PED FACILITIES PROGRAM	
								LOCAL ENHANCEMENTS	STP ENHANCEMENT
2011	8450-00-71	06/25/11	214	LLC	MISC	0.000	NON HWY	C HAYWARD, VARIOUS LOCATIONS	\$100,000 - \$249,999
								BIKE & PEDESTRIAN SYSTEM-PHASE II	
								CONST, BIKE&PED FACILITIES PROGRAM	

2011-2014 Final STIP Project Listing

NW Region

SAWYER County

Year	Project	Schd Dt	Pgm	Contract Type	Concept	Net Miles	HWY	Project Description WISDOT Program	Estimate Anticipated Funding
								LOCAL ENHANCEMENTS	STP ENHANCEMENT
2011	8461-00-70	07/25/11	214	LLC	MISC	0.000	NON HWY	V WINTER, RAILROAD AVENUE	\$250,000 - \$499,999
								CNW RR DEPOT WELCOME CENTER	
								CONST/TRANS ENHANCEMENT (TE) PROG	
								LOCAL ENHANCEMENTS	STP ENHANCEMENT
	8140-01-00		303	I/E	RESURF	10.160	STH 027	OJIBWA - STONE LAKE	\$100,000 - \$249,999
								CTH C TO STH 70 WEST	
								DESIGN/RESURFACING	
								STATE 3R	STP ANY AREAS
	8150-05-03		303	I/E	RESURF	7.200	STH 027	HAYWARD - BRULE	\$100,000 - \$249,999
								STH 77 TO NORTH COUNTY LINE	
								DESIGN/RESURFACING	
								STATE 3R	STP ANY AREAS
	8180-07-01		303	I/E	RESURF	11.010	STH 027	LADYSMITH - OJIBWA	\$100,000 - \$249,999
								BRUNET RIVER TO STH 40	
								DESIGN/RESURFACING	
								STATE 3R	STP ANY AREAS
2011	8140-00-71	06/14/11	303	LET	BRSHRM	0.050	STH 027	OJIBAWAY - STONE LAKE	\$0 - \$99,999
								CHIPPEWA RIVER BRIDGE B-57-0073	
								CONSTRUCTION/BRSHRM/DECK SEALING	
								STATE LOW COST BRIDGE	NON-FEDERAL
	8570-03-30		303	I/E	RDMTN	16.480	STH 048	BIRCHWOOD - EXELAND	\$100,000 - \$249,999
								CTH F TO STH 40	
								DESIGN/ROADWAY MAINTENANCE	
								STATE 3R	NON-FEDERAL
	8170-01-33		303	I/E	RDMTN	10.770	STH 070	OJIBWA - OXBO	\$100,000 - \$249,999
								CTH W TO CTH GG	

2011-2014 Final STIP Project Listing

NW Region

SAWYER County

Year	Project	Schd Dt	Pgm	Contract Type	Concept	Net Miles	HWY	Project Description WISDOT Program	Estimate Anticipated Funding
								DESIGN/ROAD MAINTENANCE	
								STATE 3R	NON-FEDERAL
2014	8520-16-71	03/11/14	303	LET	RESURF	7.560	STH 077	HAYWARD - CLAM LAKE	\$2,000,000 - \$2,999,999
								CTH K TO LOWER TWIN LAKE ROAD	
								CONSTR OPS/RESURFACING	
								STATE 3R	STP ANY AREAS
	1560-02-01		303	I/E	RESURF	9.450	USH 063	HAYWARD - DRUMMOND	\$100,000 - \$249,999
								STH 27 TO CTH OO	
								DESIGN/RESURFACING	
								STATE 3R	STP ANY AREAS

**2011-2014 Final STIP Project Listing
NW Region
ST. CROIX County**

Year	Project	Schd Dt	Pgm	Contract Type	Concept	Net Miles	HWY	Project Description WISDOT Program	Estimate Anticipated Funding
	8944-05-05		206	I/E	PVRPLA	0.000	CTH A	HUDSON - NEW RICHMOND ROAD	\$0 - \$99,999
								DAILY ROAD - CTH U	
								PLAN CHECK REVIEW	
								STP URBAN 5,000 - 20,000	NON-FEDERAL
2011	7903-06-73	06/25/11	206	LFA	PVRPLA	0.000	CTH B	SOUTH COUNTY LINE - WOODVILLE	\$500,000 - \$749,999
								PIERCE COUNTY LINE - CTH N	
								CONSTRUCTION/PAVEMENT REPLACEMENT	
								STP RURAL	STP NON-URBAN
	1020-00-03		303	I/E	RECST	6.020	IH 094	BALDWIN - MENOMONIE	\$3,000,000 - \$3,999,999
								CTH BB - STH 128 (EB)	
								DESIGN/RECONSTRUCTION	
								BACKBONE - NON-SE WI	INTERSTATE MAINTENAN
	1020-01-02		303	I/E	RECST	6.160	IH 094	HUDSON - BALDWIN	\$250,000 - \$499,999
								ST CROIX RIVER TO STH 65	
								CAPACITY STUDY	
								BACKBONE - NON-SE WI	NON-FEDERAL
	1020-01-05		303	I/E	BRRHB	0.310	IH 094	HUDSON - BALDWIN	\$0 - \$99,999
								ST CROIX RIVER BRIDGE WB B-55-0061	
								DESIGN/BRRHB/EPOXY DECK OVERLAY	
								BACKBONE - NON-SE WI	INTERSTATE MAINTENAN
	1020-01-06		303	I/E	BRRHB	0.080	IH 094	HUDSON - BALDWIN	\$0 - \$99,999
								ST CROIX RIVER BRIDGE EB B-55-0126	
								DESIGN/BRRHB/EPOXY DECK OVERLAY	
								BACKBONE - NON-SE WI	INTERSTATE MAINTENAN
	1020-06-04		303	I/E	RECST	6.040	IH 094	HUDSON - MENOMONIE	\$1,000,000 - \$1,999,999
								USH 12 - STH 65 (EB)	
								DESIGN/RECONSTRUCTION	

**2011-2014 Final STIP Project Listing
NW Region
ST. CROIX County**

Year	Project	Schd Dt	Pgm	Contract Type	Concept	Net Miles	HWY	Project Description WISDOT Program	Estimate Anticipated Funding
								BACKBONE - NON-SE WI	INTERSTATE MAINTENAN
	1020-06-08		303	I/E	RECST	6.500	IH 094	HUDSON - MENOMONIE	\$1,000,000 - \$1,999,999
								STH 65 - CTH T (WB)	
								DESIGN/RECONSTRUCTION	
								BACKBONE - NON-SE WI	INTERSTATE MAINTENAN
	1020-07-00		303	I/E	RECST	5.800	IH 094	HUDSON - MENOMONIE	\$1,000,000 - \$1,999,999
								CTH T - CTH BB (EB)	
								DESIGN/RECONSTRUCTION	
								BACKBONE - NON-SE WI	INTERSTATE MAINTENAN
	1020-07-06		303	I/E	RECST	5.800	IH 094	HUDSON - MENOMONIE	\$1,000,000 - \$1,999,999
								CTH T - CTH BB (WB)	
								DESIGN/RECONSTRUCTION	
								BACKBONE - NON-SE WI	INTERSTATE MAINTENAN
	1020-09-07		303	I/E	RECST	5.790	IH 094	HUDSON - MENOMONIE	\$1,000,000 - \$1,999,999
								CTH BB - STH 128 (WB)	
								DESIGN/RECONSTRUCTION	
								BACKBONE - NON-SE WI	INTERSTATE MAINTENAN
	1021-01-00		303	I/E	BRRPL	0.060	IH 094	BALDWIN - MENOMONIE	\$500,000 - \$749,999
								STH 128 BRIDGE B-55-0021	
								DESIGN/BRIDGE REPLACEMENT	
								BACKBONE - NON-SE WI	INTERSTATE MAINTENAN
	1021-01-01		303	I/E	BRRPL	0.080	IH 094	HUDSON - BALDWIN	\$100,000 - \$249,999
								HIGHLAND DRIVE BRIDGE B-55-0040	
								DESIGN/BRIDGE REPLACEMENT	
								BACKBONE - NON-SE WI	INTERSTATE MAINTENAN
	1021-01-02		303	I/E	BRRPL	0.060	IH 094	HUDSON - BALDWIN	\$100,000 - \$249,999
								CTH T BRIDGE B-55-0042	

**2011-2014 Final STIP Project Listing
NW Region
ST. CROIX County**

Year	Project	Schd Dt	Pgm	Contract Type	Concept	Net Miles	HWY	Project Description WISDOT Program	Estimate Anticipated Funding
								DESIGN/BRIDGE REPLACEMENT	
								BACKBONE - NON-SE WI	INTERSTATE MAINTENAN
	1021-01-03		303	I/E	BRRPL	0.050	IH 094	HUDSON - BALDWIN	\$100,000 - \$249,999
								200TH STREET BRIDGE B-55-0043	
								DESIGN/BRIDGE REPLACEMENT	
								BACKBONE - NON-SE WI	INTERSTATE MAINTENAN
	1021-10-04		303	I/E	BRRPL	0.520	IH 094	HUDSON - BALDWIN	\$100,000 - \$249,999
								CTH J BRIDGE B-55-041	
								DESIGN/BRIDGE REPLACEMENT	
								BACKBONE - NON-SE WI	INTERSTATE MAINTENAN
	1021-10-05		303	I/E	BRRPL	0.050	IH 094	BALDWIN - MENOMONIE	\$100,000 - \$249,999
								223RD STREET BRIDGE B-55-0047	
								DESIGN/BRIDGE REPLACEMENT	
								BACKBONE - NON-SE WI	INTERSTATE MAINTENAN
	1021-10-06		303	I/E	BRRPL	0.530	IH 094	BALDWIN - MENOMONIE	\$100,000 - \$249,999
								CTH BB BRIDGE B-55-0048	
								DESIGN/BRIDGE REPLACEMENT	
								BACKBONE - NON-SE WI	INTERSTATE MAINTENAN
2011	1020-07-74	11/08/11	303	LET	RECST	2.430	IH 094	HUDSON - MENOMONIE	\$20,000,000 - \$24,999,999
								STH 65 INTERCHANGE	
								CONSTRUCTION/RECONSTRUCTION	
								BACKBONE - NON-SE WI	NON-FEDERAL
2011	1020-07-97	03/25/11	303	SFA	MISC	5.980	IH 094	HUDSON - MENOMONIE	\$0 - \$99,999
								USH 12 TO STH 65 (EAST BOUND)	
								TRAFFIC MITIGATION ID 1020-07-77	
								BACKBONE - NON-SE WI	INTERSTATE MAINTENAN
2011	1021-01-72	11/08/11	303	LET	BRRPL	0.060	IH 094	HUDSON - BALDWIN	\$1,000,000 - \$1,999,999

**2011-2014 Final STIP Project Listing
NW Region
ST. CROIX County**

Year	Project	Schd Dt	Pgm	Contract Type	Concept	Net Miles	HWY	Project Description WISDOT Program	Estimate Anticipated Funding
								CTH T BRIDGE B-55-NEW NUMBER	
								CONSTRUCTION/BRIDGE REPLACEMENT	
								BACKBONE - NON-SE WI	INTERSTATE MAINTENAN
2012	1020-06-61	11/13/12	303	LET	RDMTN	3.390	IH 094	HUDSON - MENOMONIE	\$2,000,000 - \$2,999,999
								STH 35 NORTH TO USH 12	
								CONST OPS/SHRM CONCRETE PATCHES	
								BACKBONE - NON-SE WI	INTERSTATE MAINTENAN
2012	1020-06-76	01/10/12	303	LET	BRRPL	0.020	IH 094	HUDSON - MENOMONIE	\$5,000,000 - \$5,999,999
								CTH B BRIDGE B-55-0233	
								CONST/BRIDGE REPLACEMENT	
								BACKBONE - NON-SE WI	INTERSTATE MAINTENAN
2012	1021-01-70	11/13/12	303	LET	BRRPL	0.060	IH 094	BALDWIN - MENOMONIE	\$5,000,000 - \$5,999,999
								STH 128 BRIDGE B-55-NEW NUMBER	
								CONSTRUCTION/BRIDGE REPLACEMENT	
								BACKBONE - NON-SE WI	INTERSTATE MAINTENAN
2012	1021-01-71	12/11/12	303	LET	BRRPL	0.080	IH 094	HUDSON - BALDWIN	\$1,000,000 - \$1,999,999
								HIGHLAND DRIVE BRIDGE B-55-NEW #	
								CONSTRUCTION/BRIDGE REPLACEMENT	
								BACKBONE - NON-SE WI	INTERSTATE MAINTENAN
2013	1021-00-71	11/12/13	303	LET	RESURF	5.990	IH 094	HUDSON - MENOMONIE	\$6,000,000 - \$6,999,999
								CTH BB TO STH 128 (EB)	
								CONSTRUCTION/RESURFACING	
								BACKBONE - NON-SE WI	INTERSTATE MAINTENAN
2013	1021-01-73	11/12/13	303	LET	BRRPL	0.050	IH 094	HUDSON - BALDWIN	\$2,000,000 - \$2,999,999
								200TH STREET BRIDGE B-55-0043	
								CONSTRUCTION/BRIDGE REPLACEMENT	
								BACKBONE - NON-SE WI	INTERSTATE MAINTENAN

2011-2014 Final STIP Project Listing

**NW Region
ST. CROIX County**

Year	Project	Schd Dt	Pgm	Contract Type	Concept	Net Miles	HWY	Project Description WISDOT Program	Estimate Anticipated Funding
2014	1021-00-72	11/11/14	303	LET	RESURF	5.790	IH 094	HUDSON - MENOMONIE	\$6,000,000 - \$6,999,999
								CTH BB TO STH 128 (WB)	
								CONST OPS/ RESURFACING	
								BACKBONE - NON-SE WI	INTERSTATE MAINTENAN
2014	1021-00-73	11/11/14	303	LET	RDMTN	5.800	IH 094	HUDSON - MENOMONIE	\$6,000,000 - \$6,999,999
								CTH T - CTH BB (EB & WB)	
								CONST/RDMTN	
								BACKBONE - NON-SE WI	INTERSTATE MAINTENAN
2012	8999-00-61	07/25/12	206	C/E	RECST	0.000	LOC STR	C HUDSON, WISCONSIN STREET	\$100,000 - \$249,999
								11TH STREET - VINE STREET	
								DESIGN/RECONSTRUCTION	
								STP URBAN 5,000 - 20,000	STP <200,000 POPULAT
2012	8999-00-63	07/25/12	206	C/E	PVRPLA	0.000	LOC STR	V NORTH HUDSON, WISCONSIN ST NORTH	\$0 - \$99,999
								3RD STREET N - 6TH STREET N	
								DESIGN/PAVEMENT REPLACEMENT	
								STP URBAN 5,000 - 20,000	STP <200,000 POPULAT
2013	8999-00-62	07/09/13	206	LET	RECST	0.000	LOC STR	C HUDSON, WISCONSIN STREET	\$500,000 - \$749,999
								11TH STREET - VINE STREET	
								CONST/RECONSTRUCTION	
								STP URBAN 5,000 - 20,000	STP <200,000 POPULAT
	7200-01-02		303	I/E	BRNEW	0.100	STH 035	RIVER FALLS - HUDSON ROAD	\$100,000 - \$249,999
								GLOVER ROAD OVERPASS:B-55-0231	
								STATE 3R	MINIMUM GUARANTEE
	7200-04-31		303	I/E	RDMTN	6.910	STH 035	RIVER FALLS - HUDSON	\$0 - \$99,999
								CTH U TO IH 94	
								DESIGN/RDMTN/CONCRETE BASE PATCH	

**2011-2014 Final STIP Project Listing
NW Region
ST. CROIX County**

Year	Project	Schd Dt	Pgm	Contract Type	Concept	Net Miles	HWY	Project Description WISDOT Program	Estimate Anticipated Funding
								STATE 3R	NON-FEDERAL
	8060-01-33		303	I/E	RDMTN	5.960	STH 035	SOMERSET - ST CROIX FALLS	\$0 - \$99,999
								STH 64 TO NORTH COUNTY LINE	
								DESIGN/ROAD MAINTENANCE	
								STATE 3R	NON-FEDERAL
2013	7200-02-71	03/12/13	303	LET	BRNEW	0.080	STH 035	RIVER FALLS - HUDSON	\$10,000,000 - \$10,999,999
								RADIO ROAD INTERCHANGE B-55-0232	
								CONSTRUCTION/NEW BRIDGE	
								STATE 3R	STP ANY AREAS
2014	7200-01-22	11/25/14	303	R/E	BRNEW	0.100	STH 035	RIVER FALLS - HUDSON ROAD	\$250,000 - \$499,999
								GLOVER ROAD OVERPASS:B-55-0231	
								STATE 3R	NON-FEDERAL
2014	8080-05-61	04/08/14	303	LET	RDMTN	0.890	STH 035	V NORTH HUDSON, 6TH STREET	\$500,000 - \$749,999
								LAKE MALLALIEU TO SOMMERS STREET	
								CONSTR/ROAD MAINTENANCE	
								STATE 3R	NON-FEDERAL
	8071-00-32		303	I/E	RDMTN	5.030	STH 046	CYLON - DEER PARK ROAD	\$0 - \$99,999
								USH 63 - NORTH COUNTY LINE	
								STATE 3R	MINIMUM GUARANTEE
	1550-03-03		303	I/E	MISC	0.000	STH 064	HOULTON - NEW RICHMOND ROAD	\$0 - \$99,999
								ST.CRIOX RIVER BRIDGE: B-55-0919	
								REVIEW CONTRACTS AND DOCUMENTS	
								STATE LOW COST BRIDGE	NON-FEDERAL
2012	8110-00-73	02/14/12	303	LET	RESURF	6.130	STH 064	NEW RICHMOND - CONNORSVILLE ROAD	\$2,000,000 - \$2,999,999
								USH 63 - EAST COUNTY LINE	

**2011-2014 Final STIP Project Listing
NW Region
ST. CROIX County**

Year	Project	Schd Dt	Pgm	Contract Type	Concept	Net Miles	HWY	Project Description WISDOT Program	Estimate Anticipated Funding
								CONSTRUCTION/RESURFACING	
								STATE 3R	STP ANY AREAS
2012	8110-00-75	11/13/12	303	LET	MISC	0.300	STH 064	STILLWATER - NEW RICHMOND	\$250,000 - \$499,999
								MARSH CREEK TO 85TH STREET	
								CONSTRUCTION/MISCELLANEOUS	
								STATE 3R	NON-FEDERAL
	1540-02-06		303	I/E	RESURF	6.610	STH 065	RIVER FALLS - NEW RICHMOND	\$100,000 - \$249,999
								USH 12 TO RICHMOND DRIVE	
								DESIGN/RESURFACING	
								STATE 3R	STP ANY AREAS
	1540-05-01		303	I/E	RECSTE	3.010	STH 065	RIVER FALLS - ROBERTS ROAD	\$500,000 - \$749,999
								INTERSTATE 94 - USH 12	
								(ROBERTS BYPASS)	
								STATE 3R	MINIMUM GUARANTEE
	1540-06-04		303	I/E	RECSTE	3.010	STH 065	RIVER FALLS - ROBERTS ROAD	\$500,000 - \$749,999
								INTERSTATE 94 - USH 12	
								EXPANSION TO FOUR LANES	
								STATE 3R	MINIMUM GUARANTEE
	1540-07-00		303	I/E	RECSTE	2.730	STH 065	ROBERTS - NEW RICHMOND ROAD	\$500,000 - \$749,999
								130TH AVENUE - 157TH AVENUE	
								STATE 3R	MINIMUM GUARANTEE
2011	1540-02-25	02/25/11	303	R/E	RECST	0.090	STH 065	RIVER FALLS - NEW RICHMOND	\$0 - \$99,999
								CTH G INTERSECTION	
								REAL ESTATE/RECST TO A ROUNDABOUT	
								STATE 3R	HIGHWAY SAFETY IMP P
2011	1540-03-25	02/25/11	303	R/E	RECST	0.110	STH 065	RIVER FALLS - NEW RICHMOND	\$0 - \$99,999

**2011-2014 Final STIP Project Listing
NW Region
ST. CROIX County**

Year	Project	Schd Dt	Pgm	Contract Type	Concept	Net Miles	HWY	Project Description WISDOT Program	Estimate Anticipated Funding
								CTH TT INTERSECTION	
								RE ACQ/RECONSTRUCT TO A ROUNDABOUT	
								STATE 3R	HIGHWAY SAFETY IMP P
2012	1540-02-47	09/25/12	303	UTL	RECST	0.090	STH 065	RIVER FALLS - NEW RICHMOND	\$0 - \$99,999
								CTH G INTERSECTION	
								UTL/FRONTIER COMMUNICATIONS/PAR #70	
								STATE 3R	NON-FEDERAL
2012	1540-02-48	09/25/12	303	UTL	RECST	0.090	STH 065	RIVER FALLS - NEW RICHMOND	\$0 - \$99,999
								CTH G INTERSECTION	
								UTL/ST CROIX ELECTRIC COOP/PAR #80	
								STATE 3R	NON-FEDERAL
2012	1540-02-49	09/25/12	303	UTL	RECST	0.090	STH 065	RIVER FALLS - NEW RICHMOND	\$0 - \$99,999
								CTH G INTERSECTION	
								UTL/XCEL ENERGY DISTRIBUTION/PAR#90	
								STATE 3R	NON-FEDERAL
2012	1540-02-75	01/10/12	303	LET	RECST	0.090	STH 065	RIVER FALLS - NEW RICHMOND	\$1,000,000 - \$1,999,999
								CTH G INTERSECTION	
								CONSTRUCTION/RECST TO A ROUNDABOUT	
								SAFETY (REGULAR HSIP)	HIGHWAY SAFETY IMP P
2012	1540-03-46	09/25/12	303	UTL	RECST	0.110	STH 065	RIVER FALLS - NEW RICHMOND	\$0 - \$99,999
								CTH TT INTERSECTION	
								UTL/AT&T WISCONSIN/PARCEL 60	
								STATE 3R	NON-FEDERAL
2012	1540-03-47	09/25/12	303	UTL	RECST	0.110	STH 065	RIVER FALLS - NEW RICHMOND	\$0 - \$99,999
								CTH TT INTERSECTION	
								UTL/QWEST/PARCEL 70	
								STATE 3R	NON-FEDERAL

**2011-2014 Final STIP Project Listing
NW Region
ST. CROIX County**

Year	Project	Schd Dt	Pgm	Contract Type	Concept	Net Miles	HWY	Project Description WISDOT Program	Estimate Anticipated Funding
2012	1540-03-48	09/25/12	303	UTL	RECST	0.110	STH 065	RIVER FALLS - NEW RICHMOND	\$0 - \$99,999
								CTH TT INTERSECTION	
								UTL/ST CROIX ELECTRIC COOP/PAR #80	
								STATE 3R	NON-FEDERAL
2012	1540-03-75	01/10/12	303	LET	RECST	0.110	STH 065	RIVER FALLS - NEW RICHMOND	\$1,000,000 - \$1,999,999
								CTH TT INTERSECTION	
								CONSTR/RECONSTRUCT TO A ROUNDABOUT	
								SAFETY (REGULAR HSIP)	HIGHWAY SAFETY IMP P
2012	1540-04-71	01/10/12	303	LET	RESURF	3.010	STH 065	RIVER FALLS - ROBERTS	\$250,000 - \$499,999
								70TH STREET TO USH 12 EAST	
								CONSTRUCTION/RESURFACING	
								STATE 3R	STP <200,000 POPULAT
	8650-01-31		303	I/E	RDMTN	6.140	STH 128	ELMWOOD - STH 64	\$0 - \$99,999
								STH 170 TO STH 64	
								DESIGN/ROAD MAINTENANCE	
								STATE 3R	NON-FEDERAL
2012	8948-04-74	06/12/12	205	LET	BRRHB	0.000	TWN RD	TOWN SPRINGFIELD, RUSTIC ROAD #4	\$100,000 - \$249,999
								BEAVER CREEK BRIDGE:P-55-0119	
								0.5 MILES WEST JUNCTION CTH W	
								LOCAL LOW COST BRIDGE	BRIDGE 15% OFF SYSTE
	8949-02-31		303	I/E	RDMTN	15.900	USH 012	HUDSON - BALDWIN	\$100,000 - \$249,999
								CTH U TO USH 63	
								DESIGN/ROADWAY MAINTENANCE	
								STATE 3R	NON-FEDERAL
	8949-04-31		303	I/E	RDMTN	8.960	USH 012	BALDWIN - MENOMONIE	\$0 - \$99,999
								USH 63 - STH 128	
								DESIGN/ROADWAY MAINTENANCE	

**2011-2014 Final STIP Project Listing
NW Region
ST. CROIX County**

Year	Project	Schd Dt	Pgm	Contract Type	Concept	Net Miles	HWY	Project Description WISDOT Program	Estimate Anticipated Funding
								STATE 3R	NON-FEDERAL
2011	8949-02-25	02/25/11	303	R/E	RECST	0.090	USH 012	HUDSON - BALDWIN	\$0 - \$99,999
								STH 65 SOUTH/120TH ST INTERSECTION	
								RE ACQ/RECONSTRUCT TO A ROUNDABOUT	
								SAFETY (REGULAR HSIP)	HIGHWAY SAFETY IMP P
2011	8949-03-26	02/25/11	303	R/E	RECST	0.100	USH 012	HUDSON - BALDWIN	\$0 - \$99,999
								STH 65 NORTH/130TH ST INTERSECTION	
								RE ACQ/RECONSTRUCT TO A ROUNDABOUT	
								STATE 3R	HIGHWAY SAFETY IMP P
2012	8949-02-45	09/25/12	303	UTL	RECST	0.090	USH 012	HUDSON - BALDWIN	\$0 - \$99,999
								STH 65 SOUTH/120TH ST INTERSECTION	
								UTL/AT&T WISCONSIN/PARCEL #50	
								STATE 3R	NON-FEDERAL
2012	8949-02-46	09/25/12	303	UTL	RECST	0.090	USH 012	HUDSON - BALDWIN	\$0 - \$99,999
								STH 65 SOUTH/120TH ST INTERSECTION	
								UTL/XCEL ENERGY DISTRIBUTION/PAR#60	
								STATE 3R	NON-FEDERAL
2012	8949-02-75	01/10/12	303	LET	RECST	0.090	USH 012	HUDSON - BALDWIN	\$1,000,000 - \$1,999,999
								STH 65 SOUTH/120TH ST INTERSECTION	
								CONSTR/RECONSTRUCT TO A ROUNDABOUT	
								SAFETY (REGULAR HSIP)	HIGHWAY SAFETY IMP P
2012	8949-03-45	09/25/12	303	UTL	RECST	0.100	USH 012	HUDSON - BALDWIN	\$0 - \$99,999
								STH 65 NORTH/130TH ST INTERSECTION	
								UTL/AT&T WISCONSIN (PARCEL #50)	
								STATE 3R	NON-FEDERAL
2012	8949-03-46	09/25/12	303	UTL	RECST	0.100	USH 012	HUDSON - BALDWIN	\$0 - \$99,999
								STH 65 NORTH/130TH ST INTERSECTION	

**2011-2014 Final STIP Project Listing
NW Region
ST. CROIX County**

Year	Project	Schd Dt	Pgm	Contract Type	Concept	Net Miles	HWY	Project Description WISDOT Program	Estimate Anticipated Funding
								UTL/DAIRYLAND COOPERATIVE (PAR #60)	
								STATE 3R	NON-FEDERAL
2012	8949-03-47	09/25/12	303	UTL	RECST	0.100	USH 012	HUDSON - BALDWIN	\$0 - \$99,999
								STH 65 NORTH/130TH ST INTERSECTION	
								UTL/XCEL ENERGY DISTRIBUTION/PAR#60	
								STATE 3R	NON-FEDERAL
2012	8949-03-76	01/10/12	303	LET	RECST	0.100	USH 012	HUDSON - BALDWIN	\$750,000 - \$999,999
								STH 65 NORTH/130TH ST INTERSECTION	
								CONSTR/RECONSTRUCT TO A ROUNDABOUT	
								SAFETY (REGULAR HSIP)	HIGHWAY SAFETY IMP P
2011	8070-01-44	02/25/11	303	UTL	RECST	0.065	USH 063	BALDWIN - CLEAR LAKE	\$0 - \$99,999
								STH 46 AND STH 64 INTERSECTION	
								UTL/FRONTIER COMMUNICATIONS/PAR #40	
								STATE 3R	NON-FEDERAL
2011	8070-01-73	12/13/11	303	LET	PVRPLA	4.900	USH 063	BALDWIN - CLEAR LAKE	\$1,000,000 - \$1,999,999
								STH 46 TO STH 64 EAST	
								CONSTRUCTION/PAVEMENT REPLACEMENT	
								STATE 3R	STP <200,000 POPULAT
2011	8070-01-74	12/13/11	303	LET	RECST	0.436	USH 063	BALDWIN - CLEAR LAKE	\$2,000,000 - \$2,999,999
								STH 46 AND STH 64 INTERSECTION	
								CONSTRUCTION/ROUNDABOUT	
								STATE 3R	STP <200,000 POPULAT
2011	8070-01-75	12/13/11	303	LET	RECST	0.256	USH 063	BALDWIN - CLEAR LAKE	\$100,000 - \$249,999
								STH 64 EAST INTERSECTION	
								CONSTRUCTION/SAFETY/RECONSTRUCTION	
								SAFETY (REGULAR HSIP)	HIGHWAY SAFETY IMP P
2011	8070-09-41	06/25/11	303	UTL	RECOND	11.210	USH 063	BALDWIN - CLEAR LAKE	\$0 - \$99,999

2011-2014 Final STIP Project Listing

**NW Region
ST. CROIX County**

Year	Project	Schd Dt	Pgm	Contract Type	Concept	Net Miles	HWY	Project Description WISDOT Program	Estimate Anticipated Funding
								USH 12 WEST TO STH 64	
								UTL/ST CROIX CO ELECTRIC/PAR #10	
								STATE 3R	NON-FEDERAL
2011	8070-09-42	06/25/11	303	UTL	RECOND	11.210	USH 063	BALDWIN - CLEAR LAKE	\$0 - \$99,999
								USH 12 WEST TO STH 64	
								UTL/BALDWIN TELECOM/PAR #20	
								STATE 3R	NON-FEDERAL
2012	8070-01-43	09/25/12	303	UTL	PVRPLA	4.980	USH 063	BALDWIN - CLEAR LAKE	\$0 - \$99,999
								STH 46 TO STH 64 EAST	
								UTL/XCEL ENERGY DISTRIBUTION/PAR#30	
								STATE 3R	NON-FEDERAL
2012	8070-08-76	12/11/12	303	LET	PVRPLA	4.010	USH 063	BALDWIN - CLEAR LAKE	\$3,000,000 - \$3,999,999
								STH 64 TO NORTH COUNTY LINE	
								CONSTRUCTION/PAVEMENT REPLACEMENT	
								STATE 3R	STP ANY AREA
2012	8070-09-71	12/11/12	303	LET	RECOND	0.000	USH 063	BALDWIN - CLEAR LAKE	\$8,000,000 - \$8,999,999
								USH 12 WEST TO STH 64	
								CONSTRUCTION/RECONDITIONING	
								STATE 3R	STP ANY AREA
2011	8110-02-21	07/25/11	304	R/E	BRNEW	0.000	VAR HWY	STILLWATER - SOMERSET	\$3,000,000 - \$3,999,999
								ST CROIX RIVER BRIDGE APPROACH (WI)	
								REAL ESTATE ACQUISITION (APPROACH)	
								MAJOR INTERSTATE BRIDGE CONSTRUCTION	NON-FEDERAL
2012	8110-02-40	06/25/12	304	UTL	BRNEW	0.000	VAR HWY	STILLWATER - SOMERSET	\$0 - \$99,999
								ST CROIX RIVER BRIDGE APPROACH (WI)	
								UTL/LEVEL-OF-EFFORT	
								MAJOR INTERSTATE BRIDGE CONSTRUCTION	NON-FEDERAL

2011-2014 Final STIP Project Listing

**NW Region
ST. CROIX County**

Year	Project	Schd Dt	Pgm	Contract Type	Concept	Net Miles	HWY	Project Description WISDOT Program	Estimate Anticipated Funding
2013	8110-02-89	06/25/13	304	MIS	BRNEW	0.000	VAR HWY	STILLWATER - SOMERSET	\$9,000,000 - \$9,999,999
								ST CROIX RIVER BRIDGE B-55-0224	
								CONSTR/ENVIRONMENTAL MITIGATION	
								MAJOR INTERSTATE BRIDGE CONSTRUCTION	NON-FEDERAL
2014	8110-02-70	01/25/14	304	OST	BRNEW	0.000	VAR HWY	STILLWATER - SOMERSET	\$100 MILLION OR GREATER
								ST CROIX RIVER BRIDGE B-55-0224	
								CONSTR/BRG NEW (MNDOT LEAD AGENCY)	
								MAJOR INTERSTATE BRIDGE CONSTRUCTION	NAT'L HWY SYSTEM
2014	8110-02-71	02/11/14	304	LET	RECSTE	0.000	VAR HWY	STILLWATER - SOMERSET	\$35,000,000 - \$39,999,999
								ST CROIX RIVER TO 150TH AVENUE	
								CONSTRUCTION/GRADE/BASE/PAVEMENT	
								MAJOR INTERSTATE BRIDGE CONSTRUCTION	NAT'L HWY SYSTEM
2014	8110-02-72	02/11/14	304	LET	BRNEW	0.000	VAR HWY	STILLWATER - SOMERSET	\$8,000,000 - \$8,999,999
								2 STH 35 STRUCTURES & PED UNDERPASS	
								CONSTRUCTION/NEW BRG(2) & CLVRT (1)	
								MAJOR INTERSTATE BRIDGE CONSTRUCTION	NAT'L HWY SYSTEM

2011-2014 Final STIP Project Listing

NW Region

STATEWIDE County

Year	Project	Schd Dt	Pgm	Contract Type	Concept	Net Miles	HWY	Project Description WISDOT Program	Estimate Anticipated Funding
	1020-00-33		303	I/E	MISC	0.000	VAR HWY	HUDSON - TOMAH	\$0 - \$99,999
								ST CROIX RIVER TO S JACKSON CO LN	
								DESGN/SFTY/GUARDRAIL END TREATMENTS	
								SAFETY (REGULAR HSIP)	HIGHWAY SAFETY IMP P
	1050-00-34		303	I/E	MISC	0.000	VAR HWY	ELK MOUND - ABBOTSFORD	\$0 - \$99,999
								IH 94 TO STH 13	
								DESGN/SFTY/GUARDRAIL END TREATMENTS	
								SAFETY (REGULAR HSIP)	HIGHWAY SAFETY IMP P
	1190-00-33		303	I/E	MISC	0.000	VAR HWY	EAU CLAIRE - SUPERIOR	\$100,000 - \$249,999
								IH 94 TO IH 535	
								DESIGN/SFTY/GUARDRAIL END TREATMENT	
								SAFETY (REGULAR HSIP)	HIGHWAY SAFETY IMP P
2012	1020-00-63	07/10/12	303	LET	MISC	0.000	VAR HWY	HUDSON - TOMAH	\$1,000,000 - \$1,999,999
								ST CROIX RIVER TO S JACKSON CO LN	
								CONST/SFTY/GUARDRAIL END TREATMENTS	
								SAFETY (REGULAR HSIP)	HIGHWAY SAFETY IMP P
2012	1050-00-64	07/10/12	303	LET	MISC	0.000	VAR HWY	ELK MOUND - ABBOTSFORD	\$1,000,000 - \$1,999,999
								IH 94 TO STH 13	
								CONST/SFTY/GUARDRAIL END TREATMENTS	
								SAFETY (REGULAR HSIP)	HIGHWAY SAFETY IMP P
2012	1190-00-63	07/10/12	303	LET	MISC	0.000	VAR HWY	EAU CLAIRE - SUPERIOR	\$2,000,000 - \$2,999,999
								IH 94 TO IH 535	
								CONSTR/SFTY/GUARDRAIL END TREATMENT	
								SAFETY (REGULAR HSIP)	HIGHWAY SAFETY IMP P
2012	9227-01-07	06/25/12	303	C/E	MISC	0.000	VAR HWY	NORTHWEST REGION, VARIOUS HIGHWAYS	\$3,000,000 - \$3,999,999
								SHELF DESIGN PLACEHOLDER	
								DESIGN	

2011-2014 Final STIP Project Listing

NW Region

STATEWIDE County

Year	Project	Schd Dt	Pgm	Contract Type	Concept	Net Miles	HWY	Project Description WISDOT Program	Estimate Anticipated Funding
								STATE 3R	NON-FEDERAL
2014	9227-00-81	06/25/14	303	MIS	BRRPL	0.000	VAR HWY	LOW COST BRIDGE, LEVEL-OF-EFFORT	\$4,000,000 - \$4,999,999
								NW REGION, VARIOUS HIGHWAYS	
								LEVEL OF EFFORT SFY 2014	
								STATE LOW COST BRIDGE	STP ANY AREA

2011-2014 Final STIP Project Listing

**NW Region
TAYLOR County**

Year	Project	Schd Dt	Pgm	Contract Type	Concept	Net Miles	HWY	Project Description WISDOT Program	Estimate Anticipated Funding
2012	8900-06-76	03/13/12	206	LET	PVRPLA	0.000	CTH D	WESTBORO - RIB LAKE ROAD	\$1,000,000 - \$1,999,999
								BUSINESS 13 SOUTH TO WELL STREET	
								CONST PVRPLA	
								STP RURAL	STP NON-URBAN
2011	8896-05-02	02/25/11	206	C/E	RECST	0.000	CTH M	STH 73 - STH 13 (FH 13)	\$250,000 - \$499,999
								CTH G - RICHTER ROAD	
								DESIGN/FOREST HWY PROGRAM RECONST	
								FOREST HWYS/PUBLIC LANDS	FOREST HWY S-LU EXT
2012	8896-05-72	05/08/12	206	LET	RECST	0.000	CTH M	STH 73 - STH 13 (FR 13)	\$3,000,000 - \$3,999,999
								WINTER SPORTS ROAD - RICHTER ROAD	
								CONST/FOREST HWY PROGRAM RECONST	
								FOREST HWYS/PUBLIC LANDS	FOREST HIGHWAYS
2011	8888-08-73	05/10/11	206	LET	RECST	0.000	CTH O	STH 64 - STH 13	\$100,000 - \$249,999
								CTH O AND CTH E INTERSECTION	
								CON,PORKCHOP ISLANDS&RADI WIDENING	
								SAFETY (REGULAR HSIP)	HIGHWAY SAFETY IMP P
	1610-07-30		303	I/E	RDMTN	5.760	STH 013	MEDFORD - PRENTICE	\$0 - \$99,999
								CTH M EAST TO STH 102	
								DESIGN/ROADWAY MAINTENANCE	
								STATE 3R	NON-FEDERAL
2012	1610-06-42	03/25/12	303	UTL	RECSTE	2.350	STH 013	MEDFORD, EIGHTH STREET	\$0 - \$99,999
								CTH 0 TO CORRECTION LANE	
								UTL/WE ENERGIES /PAR #20	
								STATE 3R	NON-FEDERAL
2012	1610-06-43	03/25/12	303	UTL	RECSTE	2.350	STH 013	MEDFORD, EIGHTH STREET	\$0 - \$99,999
								CTH 0 TO CORRECTION LANE	
								UTL/MEDFORD ELECTIC UTILITY/PAR #30	

**2011-2014 Final STIP Project Listing
NW Region
TAYLOR County**

Year	Project	Schd Dt	Pgm	Contract Type	Concept	Net Miles	HWY	Project Description WISDOT Program	Estimate Anticipated Funding
								STATE 3R	NON-FEDERAL
2012	1610-06-44	03/25/12	303	UTL	RECSTE	2.350	STH 013	MEDFORD, EIGHTH STREET	\$0 - \$99,999
								CTH 0 TO CORRECTION LANE	
								UTL/CHARTER COMMUNICATIONS/PAR #40	
								STATE 3R	NON-FEDERAL
2012	1610-06-46	03/25/12	303	UTL	RECSTE	2.350	STH 013	MEDFORD, EIGHTH STREET	\$0 - \$99,999
								CTH 0 TO CORRECTION LANE	
								UTL/MEDFORD PUBLIC WORKS/PAR #60	
								STATE 3R	NON-FEDERAL
2011	8220-07-40	02/25/11	303	UTL	BRRPL	0.080	STH 064	MEDFORD - GOODRICH	\$0 - \$99,999
								BIG RIB & W BR LTL BLK B60-125 & 20	
								UTILITY/BRIDGE REPLACEMENT	
								STATE LOW COST BRIDGE	NON-FEDERAL
2014	8220-05-72	09/09/14	303	LET	PVRPLA	13.320	STH 064	GILMAN - MEDFORD	\$7,000,000 - \$7,999,999
								COYOTE DRIVE TO CENTRAL AVENUE	
								CONSTRUCTION/PAVEMENT REPLACEMENT	
								STATE 3R	STP <200,000 POPULAT
	8210-08-30		303	I/E	RDMTN	11.390	STH 073	THORP - INGRAM	\$100,000 - \$249,999
								CTH M WEST TO NORTH COUNTY LINE	
								DESIGN/ROADWAY MAINTENANCE	
								STATE 3R	NON-FEDERAL
	9535-00-31		303	I/E	RDMTN	1.640	STH 097	STRATFORD - GOODRICH	\$0 - \$99,999
								SOUTH COUNTY LINE TO STH 64	
								DESIGN/ROAD MAINTENANCE	
								STATE 3R	NON-FEDERAL
2011	9225-00-40	02/25/11	303	UTL	RESURF	4.750	STH 102	CHELSEA - SPIRIT	\$0 - \$99,999
								STH 13 TO KENNEDY STREET	

2011-2014 Final STIP Project Listing

NW Region

TAYLOR County

Year	Project	Schd Dt	Pgm	Contract Type	Concept	Net Miles	HWY	Project Description WISDOT Program	Estimate Anticipated Funding
								UTILITY LEVEL OF EFFORT	
								STATE 3R	NON-FEDERAL
2011	9225-00-70	07/12/11	303	LET	RESURF	4.730	STH 102	CHELSEA - SPIRIT	\$2,000,000 - \$2,999,999
								STH 13 TO KENNEDY STREET	
								CONSTRUCTION/RESURFACING	
								STATE 3R	A/C-SURFACE TRANS FL
2012	8899-01-73	02/14/12	205	LET	BRRPL	0.000	TWN RD	T WESTBORO, OLD HWY 13	\$1,000,000 - \$1,999,999
								SILVER CREEK BRIDGE B600127	
								CONST BRRPL	
								LOCAL LOW COST BRIDGE	(117) BRIDGE 15% OFF
2012	9547-01-70	03/13/12	205	LET	BRRPL	0.000	TWN RD	T BROWNING, KLINGER LANE	\$100,000 - \$249,999
								E BR LITTLE BLACK RIVER BR B600130	
								CONST BRRPL	
								LOCAL LOW COST BRIDGE	(117) BRIDGE 15% OFF

**2011-2014 Final STIP Project Listing
NW Region
TREMPEALEAU County**

Year	Project	Schd Dt	Pgm	Contract Type	Concept	Net Miles	HWY	Project Description WISDOT Program	Estimate Anticipated Funding
	1022-00-09		303	I/E	PVRPLA	3.680	IH 094	EAU CLAIRE - OSSEO	\$1,000,000 - \$1,999,999
								CTH NN TO EAST COUNTY LINE	
								DESIGN/ PAVEMENT REPLACEMENT	
								BACKBONE - NON-SE WI	INTERSTATE MAINTENAN
	1022-02-34		303	I/E	RDMTN	3.680	IH 094	EAU CLAIRE - OSSEO	\$100,000 - \$249,999
								CTH NN TO EAST COUNTY LINE	
								DESIGN/ROADWAY MAINTENANCE	
								BACKBONE - NON-SE WI	NON-FEDERAL
2013	1022-02-64	11/12/13	303	LET	RDMTN	3.680	IH 094	EAU CLAIRE - OSSEO	\$3,000,000 - \$3,999,999
								CTH NN TO EAST COUNTY LINE	
								CONSTRUCTION/ROADWAY MAINTENANCE	
								BACKBONE - NON-SE WI	NON-FEDERAL
	7130-00-01		303	I/E	RESURF	13.420	STH 093	CENTERVILLE - INDEPENDENCE	\$250,000 - \$499,999
								STH 35 TO STH 95	
								DESIGN/RESURFACING	
								STATE 3R	STP ANY AREAS
	7130-00-02		303	I/E	MISC	0.060	STH 093	CENTERVILLE - INDEPENDENCE	\$0 - \$99,999
								TREMPEALEAU RIVER BRIDGE B-61-0123	
								DESIGN/MISC/EMERGENCY BRIDGE REPAIR	
								STATE 3R	NON-FEDERAL
	7130-00-30		303	I/E	RDMTN	8.960	STH 093	CENTERVILLE - INDEPENDENCE	\$100,000 - \$249,999
								STH 95 TO STH 121 EAST BOUND	
								DESIGN/ROADWAY MAINTENANCE	
								STATE 3R	NON-FEDERAL
	7130-08-01		303	I/E	RESURF	14.860	STH 093	INDEPENDENCE - ELEVA	\$250,000 - \$499,999
								STH 121 WEST TO NORTH COUNTY LINE	
								DESIGN/RESURFACING	

**2011-2014 Final STIP Project Listing
NW Region
TREMPEALEAU County**

Year	Project	Schd Dt	Pgm	Contract Type	Concept	Net Miles	HWY	Project Description WISDOT Program	Estimate Anticipated Funding
								STATE 3R	STP ANY AREAS
2011	7130-00-72	01/25/11	303	MIS	MISC	0.060	STH 093	CENTERVILLE - INDEPENDENCE	\$100,000 - \$249,999
								TREMPEALEAU RIVER BRIDGE B-61-0123	
								CONSTR/MISC/EMERGENCY BRIDGE REPAIR	
								STATE 3R	NON-FEDERAL
2011	7132-08-22	07/25/11	303	R/E	RECST	1.390	STH 093	INDEPENDENCE, OSSEO ROAD	\$1,000,000 - \$1,999,999
								A STREET - INDEE BOULEVARD	
								REAL ESTATE ACQ/ RECONSTRUCTION	
								STATE 3R	NON-FEDERAL
2014	7130-08-72	02/11/14	303	LET	BRRPL	0.070	STH 093	C INDEPENDENCE, OSSEO ROAD	\$1,000,000 - \$1,999,999
								ELK CREEK BRIDGE B-61-0211	
								CONSTRUCTION/ BRIDGE REPLACEMENT	
								STATE LOW COST BRIDGE	BRIDGE 65% ON SYS
2014	7132-07-70	02/11/14	303	LET	RECST	0.170	STH 093	C INDEPENDENCE, BURROWS ROAD	\$250,000 - \$499,999
								A STREET TO 7TH STREET	
								CONSTR/RECONSTRUCT CURVE	
								SAFETY (REGULAR HSIP)	HIGHWAY SAFETY IMP P
2014	7132-08-72	02/11/14	303	LET	RECST	1.300	STH 093	C INDEPENDENCE, OSSEO ROAD	\$6,000,000 - \$6,999,999
								A STREET - INDEE BOULEVARD	
								CONST OPS/ RECONSTRUCTION	
								STATE 3R	STP ANY AREA
	7560-00-00		303	I/E	RDMTN	15.430	STH 095	FOUNTAIN CITY - BLAIR	\$100,000 - \$249,999
								WEST COUNTY LINE TO USH 53	
								DESIGN/ROADWAY MAINTENANCE	
								STATE 3R	NON-FEDERAL
2014	7560-06-50	03/25/14	303	R/R	MISC	4.440	STH 095	BLAIR - MERRILLAN	\$100,000 - \$249,999
								WISONSIN CENTRAL LTD RR #281772J	

**2011-2014 Final STIP Project Listing
NW Region
TREMPEALEAU County**

Year	Project	Schd Dt	Pgm	Contract Type	Concept	Net Miles	HWY	Project Description WISDOT Program	Estimate Anticipated Funding
								RR OPS/INSTALL SIGNALS	
								STATE 3R	STP <200,000 POPULAT
2014	7560-06-51	03/25/14	303	R/R	MISC	4.440	STH 095	BLAIR - MERRILLAN	\$100,000 - \$249,999
								WISONSIN CENTRAL LTD RR #281772J	
								RR OPS/RESURFACING	
								STATE 3R	STP <200,000 POPULAT
2014	7560-06-70	11/11/14	303	LET	RESURF	4.440	STH 095	BLAIR - MERRILLAN	\$2,000,000 - \$2,999,999
								USH 53 TO EAST COUNTY LINE	
								CONSTR/RESURFACING	
								STATE 3R	STP <200,000 POPULAT
	7505-00-06		303	I/E	RESURF	5.330	STH 121	INDEPENDENCE - NORTHFIELD	\$100,000 - \$249,999
								STH 93 TO USH 53	
								DESIGN/RESURFACING	
								STATE 3R	STP <200,000 POPULAT
2014	7505-00-50	03/25/14	303	R/R	MISC	0.010	STH 121	INDEPENDENCE - NORTHFIELD	\$100,000 - \$249,999
								CANADIAN NATIONAL RR XING # 281801S	
								RAILROAD OPS/SIGNALS & GATES	
								STATE 3R	STP <200,000 POPULAT
2014	7505-00-51	03/25/14	303	R/R	MISC	0.010	STH 121	INDEPENDENCE - NORTHFIELD	\$0 - \$99,999
								CANADIAN NATIONAL RR XING # 281801S	
								RAILROAD OPS/RESURFACE CROSSING	
								STATE 3R	STP <200,000 POPULAT
2014	7505-00-71	11/11/14	303	LET	RESURF	5.330	STH 121	INDEPENDENCE - NORTHFIELD	\$3,000,000 - \$3,999,999
								STH 93 TO USH 53	
								CONSTRUCTION/RESURFACING	
								STATE 3R	STP <200,000 POPULAT
2011	7276-00-02	01/25/11	205	C/E	BRRPL	0.000	TWN RD	T ARCADIA, MILL ROAD	\$0 - \$99,999

**2011-2014 Final STIP Project Listing
NW Region
TREMPEALEAU County**

Year	Project	Schd Dt	Pgm	Contract Type	Concept	Net Miles	HWY	Project Description WISDOT Program	Estimate Anticipated Funding
								TURTON CREEK BRIDGE P610171	
								P/E BRRPL	
								LOCAL LOW COST BRIDGE	(117) BRIDGE 15% OFF
2011	7276-00-72	11/08/11	205	LET	BRRPL	0.000	TWN RD	T ARCADIA, MILL ROAD	\$500,000 - \$749,999
								TURTON CREEK BRIDGE B610209	
								CONST BRRPL	
								LOCAL LOW COST BRIDGE	(117) BRIDGE 15% OFF
2011	7287-00-01	04/25/11	205	C/E	BRRHB	0.000	TWN RD	T SUMNER, RIPHENBERG ROAD	\$0 - \$99,999
								KING CREEK BRIDGE P610114	
								P/E BRRHB	
								LOCAL LOW COST BRIDGE	STP <200,000 POPULAT
2012	7287-00-71	05/08/12	205	LET	BRRHB	0.000	TWN RD	T SUMNER, RIPHENBERG ROAD	\$250,000 - \$499,999
								KING CREEK BRIDGE	
								CONST BRRHB	
								LOCAL LOW COST BRIDGE	(117) BRIDGE 15% OFF
	1630-01-02		303	I/E	RESURF	5.900	USH 053	GALESVILLE - WHITEHALL	\$100,000 - \$249,999
								STH 95 WEST TO STH 121 WEST	
								DESIGN/RESURFACING	
								STATE 3R	STP ANY AREAS
2011	1637-07-41	03/25/11	303	UTL	RESURF	10.730	USH 053	WHITEHALL - OSSEO ROAD	\$0 - \$99,999
								STH 121 - ANDRUS LANE	
								UTL/RIVERLAND ENERGY COOP PAR #10	
								STATE 3R	NON-FEDERAL
2013	1630-01-71	11/12/13	303	LET	RECOND	0.080	USH 053	GALESVILLE - WHITEHALL	\$100,000 - \$249,999
								STH 95 EAST INTERSECTION	
								CONSTR/RECONDITIONING	
								STATE 3R	STP ANY AREAS

2011-2014 Final STIP Project Listing

NW Region

TREMPEALEAU County

Year	Project	Schd Dt	Pgm	Contract Type	Concept	Net Miles	HWY	Project Description WISDOT Program	Estimate Anticipated Funding
2013	1634-03-71	12/10/13	303	LET	PVRPLA	9.650	USH 053	GALESVILLE - BLAIR	\$5,000,000 - \$5,999,999
								PRAIRIE RIDGE LN TO LUND COULEE LN	
								CONS/PVRPL & 2-BRRPL B-61-202 & 204	
								STATE 3R	STP ANY AREA
2014	1630-01-73	12/09/14	303	LET	BRRHB	0.060	USH 053	GALESVILLE - WHITEHALL	\$750,000 - \$999,999
								TREMPEALEAU RIVER BRIDGE B-61-0050	
								CONSTR/BRG REHABILITATION (OVERLAY)	
								STATE 3R	STP ANY AREAS
2014	1630-02-71	12/09/14	303	LET	RESURF	7.900	USH 053	WHITEHALL - OSSEO	\$3,000,000 - \$3,999,999
								RICTHER ROAD TO 121 EAST BOUND	
								CONSTRUCTION/RESURFACING	
								STATE 3R	STP ANY AREAS

2011-2014 Final STIP Project Listing

NW Region

WASHBURN County

Year	Project	Schd Dt	Pgm	Contract Type	Concept	Net Miles	HWY	Project Description WISDOT Program	Estimate Anticipated Funding
	8801-00-00		206	I/E	RECST	0.000	CTH F	USH 53 - USH 63	\$0 - \$99,999
								USH 53 TO GARDNER LAKE ROAD	
								DESIGN/RECONSTRUCTION	
								STP RURAL	STP NON-URBAN
2011	8801-00-70	04/25/11	206	LFA	RECST	0.000	CTH F	USH 53 - USH 63	\$1,000,000 - \$1,999,999
								USH 53 TO GARDNER LAKE ROAD	
								CONSTRUCTION/RECONSTRUCTION	
								STP RURAL	STP NON-URBAN
2011	8478-00-70	10/25/11	206	LFA	RECST	0.000	CTH H	USH 63 - CTH A	\$1,000,000 - \$1,999,999
								USH 53 - CTH A	
								CONST/RECST	
								STP RURAL	STP NON-URBAN
	8050-05-00		303	I/E	RESURF	7.020	STH 070	SIREN - SPOONER	\$100,000 - \$249,999
								WEST COUNTY LINE TO USH 63	
								DESIGN/RESURFACING	
								STATE 3R	STP ANY AREAS
	8130-00-00		303	I/E	RESURF	5.700	STH 070	SPOONER - STONE LAKE	\$100,000 - \$249,999
								CTH B TO STH 27	
								DESIGN/RESURFACING	
								STATE 3R	STP ANY AREAS
	8130-01-30		303	I/E	RDMTN	9.230	STH 070	SPOONER - STONE LAKE	\$100,000 - \$249,999
								USH 63 TO CTH M (NORTH BOUND)	
								DESIGN/ROADWAY MAINTENANCE	
								STATE 3R	NON-FEDERAL
	8550-02-02		303	I/E	RESURF	17.430	STH 077	MINONG - HAYWARD	\$250,000 - \$499,999
								USH 53 TO STH 27	
								DESIGN/RESURFACING	

2011-2014 Final STIP Project Listing

NW Region

WASHBURN County

Year	Project	Schd Dt	Pgm	Contract Type	Concept	Net Miles	HWY	Project Description WISDOT Program	Estimate Anticipated Funding
								STATE 3R	STP ANY AREAS
	1196-00-00		303	I/E	PVRPLA	6.320	USH 053	MINONG - SOLON SPRINGS	\$1,000,000 - \$1,999,999
								BUS 53 (MINONG) TO CTH T (NB)	
								DESIGN/ PAVEMENT REPLACEMENT	
								BACKBONE - NON-SE WI	NAT'L HWY SYSTEM
	1196-00-32		303	I/E	RDMTN	6.350	USH 053	MINONG - SOLON SPRINGS	\$100,000 - \$249,999
								BUS 53 (MINONG) - CTH T	
								P/E, MAINLINE&RAMP/JOINT REPAIR	
								BACKBONE - NON-SE WI	NAT'L HWY SYSTEM
	1197-18-07		303	I/E	PVRPLA	19.270	USH 053	NEW AUBURN - SPOONER	\$250,000 - \$499,999
								26TH AVENUE TO CTH H (SB)	
								P/E PVRPLA	
								BACKBONE - NON-SE WI	NAT'L HWY SYSTEM
	1197-18-08		303	I/E	PVRPLA	19.270	USH 053	NEW AUBURN - SPOONER	\$250,000 - \$499,999
								26TH AVENUE TO CTH H (NB)	
								P/E PVRPLA	
								BACKBONE - NON-SE WI	NAT'L HWY SYSTEM
	1198-00-30		303	I/E	RDMTN	11.160	USH 053	SPOONER - MINONG	\$250,000 - \$499,999
								WHALEN LAKE RD TO BUS 53(MINONG)SB	
								DESIGN/MAINLINE & RAMP/JOINT REPAIR	
								BACKBONE - NON-SE WI	NAT'L HWY SYSTEM
	1198-08-31		303	I/E	RDMTN	11.150	USH 053	SPOONER - MINONG	\$250,000 - \$499,999
								WHALEN LAKE RD TO BUS 53(MINONG) NB	
								DESIGN/ROADWAY MAINTENANCE	
								BACKBONE - NON-SE WI	NON-FEDERAL
2011	1196-00-64	03/25/11	303	LFA	MISC	0.030	USH 053	MINONG - SOLON SPRINGS	\$0 - \$99,999
								TOTAGATIC RIVER BRIDGE B-65-0028	

2011-2014 Final STIP Project Listing

NW Region

WASHBURN County

Year	Project	Schd Dt	Pgm	Contract Type	Concept	Net Miles	HWY	Project Description WISDOT Program	Estimate Anticipated Funding
								CONSTRUCTION/MISC/BIRD NETTING/LFA	
								BACKBONE - NON-SE WI	NON-FEDERAL
2011	1196-00-74	06/14/11	303	LET	BRRHB	0.030	USH 053	MINONG - SOLON SPRINGS	\$250,000 - \$499,999
								TOTAGATIC RIVER BRIDGE B-65-0028	
								3 MI N JCT STH 77/BRRHB/OVRLY	
								BACKBONE - NON-SE WI	NAT'L HWY SYSTEM
	1550-06-04		303	I/E	RESURF	1.950	USH 063	C SPOONER, RIVER STREET	\$0 - \$99,999
								GREEN VALLEY ROAD TO POPLAR STREET	
								DESIGN/RESURFACING	
								STATE 3R	STP <200,000 POPULAT
2011	1560-31-21	08/25/11	303	R/E	RECOND	4.780	USH 063	CUMBERLAND - SPOONER	\$0 - \$99,999
								WOODYARD ROAD TO CTH B (EAST)	
								REAL ESTATE ACQ/RECONDITIONING	
								STATE 3R	NON-FEDERAL
2012	1550-21-21	07/25/12	303	R/E	RECOND	3.950	USH 063	CUMBERLAND - SPOONER	\$0 - \$99,999
								SOUTH COUNTY LINE TO WOODYARD ROAD	
								REAL ESTATE ACQ/ RECONDITIONING	
								STATE 3R	NON-FEDERAL
2012	1560-31-40	06/25/12	303	UTL	RECOND	4.780	USH 063	CUMBERLAND - SPOONER	\$0 - \$99,999
								WOODYARD ROAD TO CTH B (EAST)	
								UTILITY RELOCATION/LEVEL OF EFFORT	
								STATE 3R	NON-FEDERAL
2014	1550-21-40	06/25/14	303	UTL	RECOND	3.950	USH 063	CUMBERLAND - SPOONER	\$0 - \$99,999
								SOUTH COUNTY LINE TO WOODYARD ROAD	
								UTILITY RELOCATION/LEVEL OF EFFORT	
								STATE 3R	NON-FEDERAL
2014	1550-21-71	01/14/14	303	LET	RECOND	3.950	USH 063	CUMBERLAND - SPOONER	\$3,000,000 - \$3,999,999

2011-2014 Final STIP Project Listing

NW Region

WASHBURN County

Year	Project	Schd Dt	Pgm	Contract Type	Concept	Net Miles	HWY	Project Description WISDOT Program	Estimate Anticipated Funding
								SOUTH COUNTY LINE TO WOODYARD ROAD	
								CONST OPS/ RECONDITIONING	
								STATE 3R	STP ANY AREAS
2014	1560-30-71	12/09/14	303	LET	RESURF	12.690	USH 063	SPOONER - HAYWARD	\$4,000,000 - \$4,999,999
								CTH M TO VERMONT AVENUE	
								CONSTRUCTION/RESURFACE	
								STATE 3R	STP NON-URBAN

Indian Reservation Roads TIP

Federal Lands Highway Program, 23 USC 204

Tribal Contacts:

Honorable Michael Wiggins, Jr.
Chairman, Bad River Tribal Council
P.O. Box 39
Odanah, WI 54861

Honorable Louis Taylor
Chairman, Lac Courte Oreilles
Governing Board
13394 West Trepania
Hayward, WI 54843

Honorable Brooks Big John
President, Lac du Flambeau Tribal Council
P.O. Box 67
Lac du Flambeau, WI 54538

Honorable Richard Hill
Chairman, Oneida Business Committee
P.O. Box 365
Oneida, WI 54155

Honorable Harold (Gus) Frank
Chairman, Forest County Potawatomi Community
P.O. Box 340
Crandon, WI 54561

Honorable Rose Soulier
Chairwoman, Red Cliff Tribal Council
Route 1 88385 Pike Road, Hwy. 13
Bayfield, WI 54814

Honorable James William, Jr.
Chairman, Lac Vieux Desert Band of Lake
Superior Chippewa Indians
PO Box 249
Watersmeet, MI 49969

Honorable Lewis Taylor
Chairman, St. Croix Tribal
Council
24663 Angeline Ave.
Webster, WI 54893

Honorable Garland T. McGeshick
Chairman, Sokaogon
Chippewa Community
3051 Sand Lake Road
Crandon, WI 54520

Honorable Kimberly Vele
President Stockbridge
Munsee Tribal Council
W13447 Camp 14 Road
Bowler, WI 54416

Honorable Wilfrid Cleveland
President, Ho-Chunk Nation
P.O. Box 667
Black River Falls, WI 54615

Honorable Laurie Boivin
Chairwoman, Menominee Indian
Tribe of Wisconsin
P.O. Box 910
Keshena, WI 54135-0910



Indian Reservation Roads Programs

Federal Lands Highway

CSTIP Report

FILTER: Reporting one CSTIP.



The CSTIP report shows the full contents of one or more CSTIPS.
For example, if the report is requested for a particular reservation with a managing entity that also manages two other reservations, then projects for all three reservations are reported. This means that subtotal amounts are always correct, no matter what the filter might be. However, see the next remark on how to read subtotals.

The CSTIP Subtotal is the full total for values on the CSTIP.
The state subtotal is the sum of the values in the state and on the current CSTIP. This report does not show overall state totals.
The location subtotal is the sum of values for projects on a particular reservation and in a particular state. When a reservation lies in two states, project data for each part including the subtotal is presented in separate places.

Any type of CSTIP may be the subject of the report.



Indian Reservation Roads Programs

Federal Lands Highway

CSTIP Report

FILTER: Reporting one CSTIP.



Entity Name	F55430 - Bad River			FIRST PAGE FOR CSTIP
Program Class Code	31E	Fiscal Year	2010	
CSTIP Type	TIP	Funding Amount	702159	

State 55 - Wisconsin **Projects on the CSTIP with this state are listed and subtotaled in this section**
Location F55430 - Bad River **Covers that part of the reservation within the current state.**

PCAS	F5532600	Phase	FY 2010 (\$)	FY 2011 (\$)	FY 2012 (\$)	FY 2013 (\$)	FY 2014 (\$)	Total
Class	R	CE	0	1,000	10,000	1,000	0	12,000
Name	POTATO RIVER ROAD	CONS	0	5,000	400,000	10,000	0	415,000
County	003 - Ashland	PE	2,000	18,000	0	0	0	20,000
Project Type	RECONS	Z	0	1,000	1,000	1,000	0	3,000
Work Type	3	Total	2,000	25,000	411,000	12,000	0	450,000
PCAS	F5535600	Phase	FY 2010 (\$)	FY 2011 (\$)	FY 2012 (\$)	FY 2013 (\$)	FY 2014 (\$)	Total
Class	R	CE	5,000	20,000	1,000	0	0	26,000
Name	PINE FLATS ROAD	CONS	20,000	300,000	10,000	0	0	330,000
County	003 - Ashland	PE	33,000	0	0	0	0	33,000
Project Type	RECONS	Z	1,000	1,000	1,000	0	0	3,000
Work Type	3	Total	59,000	321,000	12,000	0	0	392,000
PCAS	F5543001	Phase	FY 2010 (\$)	FY 2011 (\$)	FY 2012 (\$)	FY 2013 (\$)	FY 2014 (\$)	Total
Class	O	CE	2,000	2,000	2,000	2,000	0	8,000
Name	BAD RIVER SAFETY PROJECT	CONS	10,000	10,000	10,000	10,000	0	40,000
County	003 - Ashland	PE	1,000	1,000	1,000	1,000	0	4,000
Project Type	SAFETY	Z	0	0	0	0	0	0
Work Type	P2	Total	13,000	13,000	13,000	13,000	0	52,000
PCAS	F5543002	Phase	FY 2010 (\$)	FY 2011 (\$)	FY 2012 (\$)	FY 2013 (\$)	FY 2014 (\$)	Total
Class	R	CE	10,000	1,000	0	0	0	11,000
Name	GOVERNMENT ROAD COOP	CONS	265,159	5,000	0	0	0	270,159
County	003 - Ashland	PE	13,000	0	0	0	0	13,000
Project Type	RECONS	Z	1,000	1,000	0	0	0	2,000
Work Type	7	Total	289,159	7,000	0	0	0	296,159
PCAS	F5543003	Phase	FY 2010 (\$)	FY 2011 (\$)	FY 2012 (\$)	FY 2013 (\$)	FY 2014 (\$)	Total
Class	R	CE	1,000	0	0	0	0	1,000
Name	BAD RIVER CHIP SEAL PROJECT	CONS	5,000	0	0	0	0	5,000
County	003 - Ashland	PE	0	0	0	0	0	0
Project Type	SEALING	Z	1,000	0	0	0	0	1,000
Work Type	S4	Total	7,000	0	0	0	0	7,000
PCAS	F5543004	Phase	FY 2010 (\$)	FY 2011 (\$)	FY 2012 (\$)	FY 2013 (\$)	FY 2014 (\$)	Total
Class	R	CE	0	5,000	1,000	0	0	6,000
Name	BIRCH HILL STREETS OVERLAY	CONS	0	100,000	10,000	0	0	110,000
County	003 - Ashland	PE	2,000	10,000	0	0	0	12,000
Project Type	OVRLAY	Z	0	1,000	1,000	0	0	2,000
Work Type	7	Total	2,000	116,000	12,000	0	0	130,000



Indian Reservation Roads Programs

Federal Lands Highway

CSTIP Report

FILTER: Reporting one CSTIP.



Entity Name F55430 - Bad River
 Program Class Code 31E Fiscal Year 2010
 CSTIP Type TIP Funding Amount 702159

State 55 - Wisconsin
 Location F55430 - Bad River

Projects on the CSTIP with this state are listed and subtotaled in this section
 Covers that part of the reservation within the current state.

PCAS	F5543005	Phase	FY 2010 (\$)	FY 2011 (\$)	FY 2012 (\$)	FY 2013 (\$)	FY 2014 (\$)	Total
Class	R	CE	0	0	1,000	10,000	0	11,000
Name	TOWN ROADS PROJECT	CONS	0	0	10,000	400,000	0	410,000
County	003 - Ashland	PE	0	2,000	18,000	0	0	20,000
Project Type	REHAB	Z	0	1,000	1,000	1,000	0	3,000
Work Type	7	Total	0	3,000	30,000	411,000	0	444,000
PCAS	F55430RI	Phase	FY 2010 (\$)	FY 2011 (\$)	FY 2012 (\$)	FY 2013 (\$)	FY 2014 (\$)	Total
Class	O	CE	0	0	0	0	0	0
Name	IRR ROAD INVENTORY PROJECT	CONS	0	0	0	0	0	0
County	003 - Ashland	PE	2,000	2,000	2,000	2,000	0	8,000
Project Type	PLANING	Z	0	0	0	0	0	0
Work Type	P8	Total	2,000	2,000	2,000	2,000	0	8,000
PCAS	F55430RM	Phase	FY 2010 (\$)	FY 2011 (\$)	FY 2012 (\$)	FY 2013 (\$)	FY 2014 (\$)	Total
Class	O	CE	0	0	0	0	0	0
Name	IRR ROAD MAINTENANCE PROJEC	CONS	0	0	0	0	0	0
County	003 - Ashland	PE	0	0	0	0	0	0
Project Type	PLANING	Z	197,000	197,000	197,000	197,000	0	788,000
Work Type	P10	Total	197,000	197,000	197,000	197,000	0	788,000
PCAS	F55430TP	Phase	FY 2010 (\$)	FY 2011 (\$)	FY 2012 (\$)	FY 2013 (\$)	FY 2014 (\$)	Total
Class	O	CE	0	0	0	0	0	0
Name	IRR TRANSPORTATION PLANNING	CONS	0	0	0	0	0	0
County	003 - Ashland	PE	35,000	35,000	35,000	35,000	0	140,000
Project Type	PLANING	Z	0	0	0	0	0	0
Work Type	P9	Total	35,000	35,000	35,000	35,000	0	140,000
PCAS	F55430TR	Phase	FY 2010 (\$)	FY 2011 (\$)	FY 2012 (\$)	FY 2013 (\$)	FY 2014 (\$)	Total
Class	O	CE	50,000	50,000	50,000	50,000	0	200,000
Name	BAD RIVER TRANSIT	CONS	0	0	0	0	0	0
County	003 - Ashland	PE	0	0	0	0	0	0
Project Type	TRANSIT	Z	0	0	0	0	0	0
Work Type	T2	Total	50,000	50,000	50,000	50,000	0	200,000
PCAS	F5550200	Phase	FY 2010 (\$)	FY 2011 (\$)	FY 2012 (\$)	FY 2013 (\$)	FY 2014 (\$)	Total
Class	R	CE	5,000	0	0	0	0	5,000
Name	BAD RIVER PEDESTRIAN TRAIL	CONS	10,000	0	0	0	0	10,000
County	003 - Ashland	PE	0	0	0	0	0	0
Project Type	WALKWY	Z	1,000	0	0	0	0	1,000
Work Type	Q3	Total	16,000	0	0	0	0	16,000



Indian Reservation Roads Programs

Federal Lands Highway

CSTIP Report

FILTER: Reporting one CSTIP.



Entity Name	F55430 - Bad River		
Program Class Code	31E	Fiscal Year	2010
CSTIP Type	TIP	Funding Amount	702159

State 55 - Wisconsin **Projects on the CSTIP with this state are listed and subtotaled in this section**
Location F55430 - Bad River **Covers that part of the reservation within the current state.**

			FY 2010 (\$)	FY 2011 (\$)	FY 2012 (\$)	FY 2013 (\$)	FY 2014 (\$)	
PCAS	F5580206	Phase						Total
Class	R	CE	5,000	0	0	0	0	5,000
Name	COUNTY A-OLD ODANAH ROAD	CONS	20,000	0	0	0	0	20,000
County	003 - Ashland	PE	0	0	0	0	0	0
Project Type	REHAB	Z	1,000	0	0	0	0	1,000
Work Type	C4	Total	26,000	0	0	0	0	26,000
PCAS	F5581007	Phase						Total
Class	R	CE	1,000	0	0	0	0	1,000
Name	MOCCASIN DRIVE	CONS	2,000	0	0	0	0	2,000
County	003 - Ashland	PE	0	0	0	0	0	0
Project Type	REHAB	Z	1,000	0	0	0	0	1,000
Work Type	7	Total	4,000	0	0	0	0	4,000
Location Subtotal			702,159	769,000	762,000	720,000	0	2,953,159
State Subtotal			702,159	769,000	762,000	720,000	0	2,953,159
CSTIP Subtotal			702,159	769,000	762,000	720,000	0	2,953,159
Report Total			702,159	769,000	762,000	720,000	0	2,953,159



Indian Reservation Roads Program

Approvals Report

Always configured for a single CSTIP

Entity	F55430 - Bad River		
Program Class	31E		
Program Class Name	INDIAN RESERVATION ROADS PROGRAM (HIRE ACT)		
Program Class Type	CONSTRUCTION	Effective Date	19-JUL-10
Funding (\$)	\$702,159	Base Year	2010
CSTIP Type	TIP		

Review Action		Approver's Remarks
User Id	SHELDON_KIPP	Approved as Acting Chief, Division of Transportation.[SKipp_07-16-2010]
Review Role	biadot	
Review Date	16-JUL-10	
Review Flag	Y	
Review Action		Approver's Remarks
User Id	SHELDON_KIPP	
Review Role	biadot-qa	
Review Date	16-JUL-10	
Review Flag	Y	
Review Action		Approver's Remarks
User Id	FLH_KK	
Review Role	fhwa	
Review Date	19-JUL-10	
Review Flag	Y	
Review Action		Approver's Remarks
User Id	TONY_SACCOMAN	
Review Role	regional-direct	
Review Date	16-JUL-10	
Review Flag	Y	
Review Action		Approver's Remarks
User Id	TODD_KENNEDY	
Review Role	regional-engine	
Review Date	06-JUL-10	
Review Flag	Y	



Indian Reservation Roads Programs

Federal Lands Highway

CSTIP Report

FILTER: Reporting one CSTIP.



The CSTIP report shows the full contents of one or more CSTIPS.
For example, if the report is requested for a particular reservation with a managing entity that also manages two other reservations, then projects for all three reservations are reported. This means that subtotal amounts are always correct, no matter what the filter might be. However, see the next remark on how to read subtotals.

The CSTIP Subtotal is the full total for values on the CSTIP.
The state subtotal is the sum of the values in the state and on the current CSTIP. This report does not show overall state totals.
The location subtotal is the sum of values for projects on a particular reservation and in a particular state. When a reservation lies in two states, project data for each part including the subtotal is presented in separate places.

Any type of CSTIP may be the subject of the report.



Indian Reservation Roads Programs

Federal Lands Highway

CSTIP Report

FILTER: Reporting one CSTIP.



Entity Name	F55431 - Lac Courte Oreilles		Fiscal Year	2010	FIRST PAGE FOR CSTIP
Program Class Code	31E	Funding Amount	696698		
CSTIP Type	TIP				

State 55 - Wisconsin **Projects on the CSTIP with this state are listed and subtotaled in this section**
Location F55431 - Lac Courte Oreilles **Covers that part of the reservation within the current state.**

PCAS	F5543102	Phase	FY 2010 (\$)	FY 2011 (\$)	FY 2012 (\$)	FY 2013 (\$)	FY 2014 (\$)	Total
Class	R	CE	5,000	5,000	5,000	0	0	15,000
Name	WATER TOWER ROAD	CONS	5,000	5,000	5,000	0	0	15,000
County	113 - Sawyer	PE	0	0	0	0	0	0
Project Type	RECONS	Z	1,000	1,000	1,000	0	0	3,000
Work Type	7	Total	11,000	11,000	11,000	0	0	33,000
PCAS	F5543104	Phase	FY 2010 (\$)	FY 2011 (\$)	FY 2012 (\$)	FY 2013 (\$)	FY 2014 (\$)	Total
Class	R	CE	5,000	5,000	0	0	0	10,000
Name	QUARDERER ROAD	CONS	236,698	5,000	0	0	0	241,698
County	113 - Sawyer	PE	0	0	0	0	0	0
Project Type	RECONS	Z	1,000	1,000	0	0	0	2,000
Work Type	7	Total	242,698	11,000	0	0	0	253,698
PCAS	F5543105	Phase	FY 2010 (\$)	FY 2011 (\$)	FY 2012 (\$)	FY 2013 (\$)	FY 2014 (\$)	Total
Class	R	CE	5,000	0	0	0	0	5,000
Name	SUMMIT LAKE ROAD	CONS	5,000	0	0	0	0	5,000
County	113 - Sawyer	PE	0	0	0	0	0	0
Project Type	REHAB	Z	1,000	0	0	0	0	1,000
Work Type	7	Total	11,000	0	0	0	0	11,000
PCAS	F5543106	Phase	FY 2010 (\$)	FY 2011 (\$)	FY 2012 (\$)	FY 2013 (\$)	FY 2014 (\$)	Total
Class	R	CE	5,000	10,000	0	0	0	15,000
Name	AKIKAANDAG ROAD	CONS	200,000	500,000	0	0	0	700,000
County	003 - Ashland	PE	5,000	0	0	0	0	5,000
Project Type	NEWCON	Z	1,000	1,000	0	0	0	2,000
Work Type	7	Total	211,000	511,000	0	0	0	722,000
PCAS	F5543107	Phase	FY 2010 (\$)	FY 2011 (\$)	FY 2012 (\$)	FY 2013 (\$)	FY 2014 (\$)	Total
Class	R	CE	0	0	0	10,000	0	10,000
Name	GREEN LAKE ROAD	CONS	0	0	0	200,000	0	200,000
County	113 - Sawyer	PE	0	0	0	15,000	0	15,000
Project Type	RECONS	Z	0	0	0	1,000	0	1,000
Work Type	3	Total	0	0	0	226,000	0	226,000
PCAS	F55431C1	Phase	FY 2010 (\$)	FY 2011 (\$)	FY 2012 (\$)	FY 2013 (\$)	FY 2014 (\$)	Total
Class	R	CE	0	0	10,000	5,000	0	15,000
Name	COUNTY E COOP	CONS	0	0	200,000	20,000	0	220,000
County	113 - Sawyer	PE	0	0	0	0	0	0
Project Type	REHAB	Z	0	0	1,000	1,000	0	2,000
Work Type	7	Total	0	0	211,000	26,000	0	237,000



Indian Reservation Roads Programs

Federal Lands Highway

CSTIP Report

FILTER: Reporting one CSTIP.



Entity Name F55431 - Lac Courte Oreilles
 Program Class Code 31E Fiscal Year 2010
 CSTIP Type TIP Funding Amount 696698

State 55 - Wisconsin
 Location F55431 - Lac Courte Oreilles

Projects on the CSTIP with this state are listed and subtotaled in this section
 Covers that part of the reservation within the current state.

PCAS	F55431C2	Phase	FY 2010 (\$)	FY 2011 (\$)	FY 2012 (\$)	FY 2013 (\$)	FY 2014 (\$)	Total
Class	R	CE	0	0	0	10,000	0	10,000
Name	COUNTY NN COOP	CONS	0	0	0	200,000	0	200,000
County	113 - Sawyer	PE	0	0	0	0	0	0
Project Type	REHAB	Z	0	0	0	1,000	0	1,000
Work Type	7	Total	0	0	0	211,000	0	211,000
PCAS	F55431RI	Phase	FY 2010 (\$)	FY 2011 (\$)	FY 2012 (\$)	FY 2013 (\$)	FY 2014 (\$)	Total
Class	O	CE	0	0	0	0	0	0
Name	IRR ROAD INVENTORY PROJECT	CONS	0	0	0	0	0	0
County	113 - Sawyer	PE	1,000	1,000	1,000	1,000	0	4,000
Project Type	PLANING	Z	0	0	0	0	0	0
Work Type	P8	Total	1,000	1,000	1,000	1,000	0	4,000
PCAS	F55431RM	Phase	FY 2010 (\$)	FY 2011 (\$)	FY 2012 (\$)	FY 2013 (\$)	FY 2014 (\$)	Total
Class	O	CE	0	0	0	0	0	0
Name	IRR ROAD MAINTENANCE PROJEC	CONS	0	0	0	0	0	0
County	113 - Sawyer	PE	0	0	0	0	0	0
Project Type	PLANING	Z	174,000	174,000	174,000	174,000	0	696,000
Work Type	P10	Total	174,000	174,000	174,000	174,000	0	696,000
PCAS	F55431TP	Phase	FY 2010 (\$)	FY 2011 (\$)	FY 2012 (\$)	FY 2013 (\$)	FY 2014 (\$)	Total
Class	O	CE	0	0	0	0	0	0
Name	IRR TRANSPORTATION PLANNING	CONS	0	0	0	0	0	0
County	113 - Sawyer	PE	35,000	35,000	35,000	35,000	0	140,000
Project Type	PLANING	Z	0	0	0	0	0	0
Work Type	P9	Total	35,000	35,000	35,000	35,000	0	140,000
PCAS	F5560604	Phase	FY 2010 (\$)	FY 2011 (\$)	FY 2012 (\$)	FY 2013 (\$)	FY 2014 (\$)	Total
Class	R	CE	0	0	20,000	5,000	0	25,000
Name	LARSON ROAD NORTH	CONS	0	10,000	300,000	20,000	0	330,000
County	113 - Sawyer	PE	0	5,000	5,000	0	0	10,000
Project Type	RECONS	Z	0	0	1,000	1,000	0	2,000
Work Type	7	Total	0	15,000	326,000	26,000	0	367,000
PCAS	F5561905	Phase	FY 2010 (\$)	FY 2011 (\$)	FY 2012 (\$)	FY 2013 (\$)	FY 2014 (\$)	Total
Class	R	CE	5,000	0	0	0	0	5,000
Name	RESERVE ROAD	CONS	5,000	0	0	0	0	5,000
County	113 - Sawyer	PE	0	0	0	0	0	0
Project Type	RECONS	Z	1,000	0	0	0	0	1,000
Work Type	7	Total	11,000	0	0	0	0	11,000
Location Subtotal			696,698	758,000	758,000	699,000	0	2,911,698
State Subtotal			696,698	758,000	758,000	699,000	0	2,911,698



Indian Reservation Roads Programs

Federal Lands Highway

CSTIP Report

FILTER: Reporting one CSTIP.



Entity Name	F55431 - Lac Courte Oreilles					
Program Class Code	31E	Fiscal Year	2010			
CSTIP Type	TIP	Funding Amount	696698			
CSTIP Subtotal			696,698	758,000	758,000	699,000 0 2,911,698
Report Total			696,698	758,000	758,000	699,000 0 2,911,698



Indian Reservation Roads Program

Approvals Report

Always configured for a single CSTIP

Entity	F55431 - Lac Courte Oreilles		
Program Class	31E		
Program Class Name	INDIAN RESERVATION ROADS PROGRAM (HIRE ACT)		
Program Class Type	CONSTRUCTION	Effective Date	05-AUG-10
Funding (\$)	\$696,698	Base Year	2010
CSTIP Type	TIP		

Review Action		Approver's Remarks
User Id	SHELDON_KIPP	Approved as Acting Chief, Division of Transportation.[SKipp_08-04-2010]
Review Role	biadot	
Review Date	04-AUG-10	
Review Flag	Y	
Review Action		Approver's Remarks
User Id	SHELDON_KIPP	
Review Role	biadot-qa	
Review Date	04-AUG-10	
Review Flag	Y	
Review Action		Approver's Remarks
User Id	FLH_GB	
Review Role	fhwa	
Review Date	05-AUG-10	
Review Flag	Y	
Review Action		Approver's Remarks
User Id	TONY_SACCOMAN	
Review Role	regional-direct	
Review Date	04-AUG-10	
Review Flag	Y	
Review Action		Approver's Remarks
User Id	TONY_SACCOMAN	
Review Role	regional-engine	
Review Date	04-AUG-10	
Review Flag	Y	



Indian Reservation Roads Programs

Federal Lands Highway

CSTIP Report

FILTER: Reporting one CSTIP.



The CSTIP report shows the full contents of one or more CSTIPS.
For example, if the report is requested for a particular reservation with a managing entity that also manages two other reservations, then projects for all three reservations are reported. This means that subtotal amounts are always correct, no matter what the filter might be. However, see the next remark on how to read subtotals.

The CSTIP Subtotal is the full total for values on the CSTIP.
The state subtotal is the sum of the values in the state and on the current CSTIP. This report does not show overall state totals.
The location subtotal is the sum of values for projects on a particular reservation and in a particular state. When a reservation lies in two states, project data for each part including the subtotal is presented in separate places.

Any type of CSTIP may be the subject of the report.



Indian Reservation Roads Programs

Federal Lands Highway

CSTIP Report

FILTER: Reporting one CSTIP.



Entity Name	F55432 - Lac Du Flambeau	FIRST PAGE FOR CSTIP	
Program Class Code	31E	Fiscal Year	2010
CSTIP Type	TIP	Funding Amount	1902227

State 55 - Wisconsin **Projects on the CSTIP with this state are listed and subtotaled in this section**
Location F55432 - Lac Du Flambeau **Covers that part of the reservation within the current state.**

			FY 2010 (\$)	FY 2011 (\$)	FY 2012 (\$)	FY 2013 (\$)	FY 2014 (\$)	
PCAS	F5533300	Phase						Total
Class	R	CE	1,000	0	0	0	0	1,000
Name	MAKWA ROAD	CONS	40,000	0	0	0	0	40,000
County	125 - Vilas	PE	0	0	0	0	0	0
Project Type	RECONS	Z	1,000	0	0	0	0	1,000
Work Type	7	Total	42,000	0	0	0	0	42,000
PCAS	F5543203	Phase						Total
Class	O	CE	0	0	0	0	0	0
Name	LDf SAFETY PROJECT	CONS	35,000	50,000	30,000	30,000	0	145,000
County	125 - Vilas	PE	0	0	0	0	0	0
Project Type	SAFETY	Z	1,000	1,000	1,000	1,000	0	4,000
Work Type	P2	Total	36,000	51,000	31,000	31,000	0	149,000
PCAS	F5543204	Phase						Total
Class	R	CE	1,000	1,000	0	0	0	2,000
Name	LONGS POINT ROAD	CONS	25,000	1,000	0	0	0	26,000
County	125 - Vilas	PE	0	0	0	0	0	0
Project Type	REHAB	Z	1,000	1,000	0	0	0	2,000
Work Type	7	Total	27,000	3,000	0	0	0	30,000
PCAS	F5543205	Phase						Total
Class	R	CE	0	10,000	1,000	0	0	11,000
Name	GAULKE CIRCLE	CONS	0	100,000	10,000	0	0	110,000
County	125 - Vilas	PE	0	15,000	1,000	0	0	16,000
Project Type	RECONS	Z	0	1,000	1,000	0	0	2,000
Work Type	7	Total	0	126,000	13,000	0	0	139,000
PCAS	F5543206	Phase						Total
Class	R	CE	0	5,000	1,000	0	0	6,000
Name	AKIWENSI DRIVE	CONS	0	125,000	5,000	0	0	130,000
County	125 - Vilas	PE	0	12,000	0	0	0	12,000
Project Type	RECONS	Z	0	1,000	1,000	0	0	2,000
Work Type	7	Total	0	143,000	7,000	0	0	150,000
PCAS	F5543207	Phase						Total
Class	R	CE	0	5,000	1,000	0	0	6,000
Name	LITTLE PINES II	CONS	0	150,000	5,000	0	0	155,000
County	125 - Vilas	PE	0	7,000	0	0	0	7,000
Project Type	REHAB	Z	0	1,000	1,000	0	0	2,000
Work Type	7	Total	0	163,000	7,000	0	0	170,000



Indian Reservation Roads Programs

Federal Lands Highway

CSTIP Report

FILTER: Reporting one CSTIP.



Entity Name F55432 - Lac Du Flambeau
 Program Class Code 31E Fiscal Year 2010
 CSTIP Type TIP Funding Amount 1902227

State 55 - Wisconsin
 Location F55432 - Lac Du Flambeau

Projects on the CSTIP with this state are listed and subtotaled in this section
 Covers that part of the reservation within the current state.

PCAS	F5543208	Phase	FY 2010 (\$)	FY 2011 (\$)	FY 2012 (\$)	FY 2013 (\$)	FY 2014 (\$)	Total
Class	R	CE	0	5,000	1,000	0	0	6,000
Name	THREE FIRES SUBDIVISION	CONS	0	100,000	5,000	0	0	105,000
County	125 - Vilas	PE	0	7,000	0	0	0	7,000
Project Type	REHAB	Z	0	1,000	1,000	0	0	2,000
Work Type	7	Total	0	113,000	7,000	0	0	120,000
PCAS	F5543210	Phase	FY 2010 (\$)	FY 2011 (\$)	FY 2012 (\$)	FY 2013 (\$)	FY 2014 (\$)	Total
Class	R	CE	0	5,000	1,000	0	0	6,000
Name	THOROFARE BUSINESS PARKWAY	CONS	0	100,000	5,000	0	0	105,000
County	125 - Vilas	PE	0	15,000	0	0	0	15,000
Project Type	NEWCON	Z	0	1,000	1,000	0	0	2,000
Work Type	7	Total	0	121,000	7,000	0	0	128,000
PCAS	F5543211	Phase	FY 2010 (\$)	FY 2011 (\$)	FY 2012 (\$)	FY 2013 (\$)	FY 2014 (\$)	Total
Class	R	CE	0	0	0	0	0	0
Name	AKIWENSI ROAD	CONS	0	0	0	0	0	0
County	- ---55-	PE	0	2,000	0	0	0	2,000
Project Type	RECONS	Z	0	0	0	0	0	0
Work Type	7	Total	0	2,000	0	0	0	2,000
PCAS	F5543212	Phase	FY 2010 (\$)	FY 2011 (\$)	FY 2012 (\$)	FY 2013 (\$)	FY 2014 (\$)	Total
Class	R	CE	0	10,000	1,000	0	0	11,000
Name	HURON STREET	CONS	0	100,000	10,000	0	0	110,000
County	125 - Vilas	PE	0	15,000	0	0	0	15,000
Project Type	RECONS	Z	0	1,000	1,000	0	0	2,000
Work Type	7	Total	0	126,000	12,000	0	0	138,000
PCAS	F5543213	Phase	FY 2010 (\$)	FY 2011 (\$)	FY 2012 (\$)	FY 2013 (\$)	FY 2014 (\$)	Total
Class	R	CE	0	0	0	0	0	0
Name	MOCCASIN LANE	CONS	0	0	0	0	0	0
County	125 - Vilas	PE	0	5,000	5,000	5,000	0	15,000
Project Type	RECONS	Z	0	0	0	0	0	0
Work Type	7	Total	0	5,000	5,000	5,000	0	15,000
PCAS	F55432C1	Phase	FY 2010 (\$)	FY 2011 (\$)	FY 2012 (\$)	FY 2013 (\$)	FY 2014 (\$)	Total
Class	R	CE	5,000	1,000	25,000	10,000	0	41,000
Name	HIGHWAY 47 COOP	CONS	120,000	10,000	500,000	400,000	0	1,030,000
County	125 - Vilas	PE	15,000	5,000	20,000	0	0	40,000
Project Type	RECONS	Z	1,000	1,000	1,000	1,000	0	4,000
Work Type	7	Total	141,000	17,000	546,000	411,000	0	1,115,000



Indian Reservation Roads Programs

Federal Lands Highway

CSTIP Report

FILTER: Reporting one CSTIP.



Entity Name F55432 - Lac Du Flambeau
Program Class Code 31E **Fiscal Year** 2010
CSTIP Type TIP **Funding Amount** 1902227

State 55 - Wisconsin
Location F55432 - Lac Du Flambeau

Projects on the CSTIP with this state are listed and subtotaled in this section
Covers that part of the reservation within the current state.

PCAS	F55432C5	Phase	FY 2010 (\$)	FY 2011 (\$)	FY 2012 (\$)	FY 2013 (\$)	FY 2014 (\$)	Total
Class	R	CE	1,000	1,000	0	0	0	2,000
Name	OBERLAND ROAD COOP	CONS	25,000	1,000	0	0	0	26,000
County	125 - Vilas	PE	0	0	0	0	0	0
Project Type	REHAB	Z	1,000	1,000	0	0	0	2,000
Work Type	7	Total	27,000	3,000	0	0	0	30,000
PCAS	F55432C6	Phase	FY 2010 (\$)	FY 2011 (\$)	FY 2012 (\$)	FY 2013 (\$)	FY 2014 (\$)	Total
Class	R	CE	1,000	1,000	1,000	0	0	3,000
Name	COUNTY D COOP	CONS	25,000	200,000	5,000	0	0	230,000
County	125 - Vilas	PE	0	20,000	0	0	0	20,000
Project Type	REHAB	Z	1,000	1,000	1,000	0	0	3,000
Work Type	7	Total	27,000	222,000	7,000	0	0	256,000
PCAS	F55432C7	Phase	FY 2010 (\$)	FY 2011 (\$)	FY 2012 (\$)	FY 2013 (\$)	FY 2014 (\$)	Total
Class	R	CE	0	0	25,000	5,000	0	30,000
Name	IKE WALTON TRAIL COOP	CONS	0	0	400,000	20,000	0	420,000
County	125 - Vilas	PE	0	0	20,000	0	0	20,000
Project Type	RECONS	Z	0	0	1,000	1,000	0	2,000
Work Type	7	Total	0	0	446,000	26,000	0	472,000
PCAS	F55432RI	Phase	FY 2010 (\$)	FY 2011 (\$)	FY 2012 (\$)	FY 2013 (\$)	FY 2014 (\$)	Total
Class	O	CE	0	0	0	0	0	0
Name	IRR ROAD INVENTORY PROJECT	CONS	0	0	0	0	0	0
County	125 - Vilas	PE	20,000	20,000	20,000	20,000	0	80,000
Project Type	PLANING	Z	0	0	0	0	0	0
Work Type	P8	Total	20,000	20,000	20,000	20,000	0	80,000
PCAS	F55432RM	Phase	FY 2010 (\$)	FY 2011 (\$)	FY 2012 (\$)	FY 2013 (\$)	FY 2014 (\$)	Total
Class	O	CE	0	0	0	0	0	0
Name	IRR ROAD MAINTENANCE PROJEC	CONS	0	0	0	0	0	0
County	125 - Vilas	PE	0	0	0	0	0	0
Project Type	PLANING	Z	475,000	475,000	475,000	475,000	0	1,900,000
Work Type	P10	Total	475,000	475,000	475,000	475,000	0	1,900,000
PCAS	F55432TP	Phase	FY 2010 (\$)	FY 2011 (\$)	FY 2012 (\$)	FY 2013 (\$)	FY 2014 (\$)	Total
Class	O	CE	0	0	0	0	0	0
Name	IRR TRANSPORTATION PLANNING	CONS	0	0	0	0	0	0
County	125 - Vilas	PE	75,000	75,000	75,000	75,000	0	300,000
Project Type	PLANING	Z	0	0	0	0	0	0
Work Type	P9	Total	75,000	75,000	75,000	75,000	0	300,000



Indian Reservation Roads Programs

Federal Lands Highway

CSTIP Report

FILTER: Reporting one CSTIP.



Entity Name F55432 - Lac Du Flambeau
 Program Class Code 31E Fiscal Year 2010
 CSTIP Type TIP Funding Amount 1902227

State 55 - Wisconsin
 Location F55432 - Lac Du Flambeau

Projects on the CSTIP with this state are listed and subtotaled in this section
 Covers that part of the reservation within the current state.

PCAS	F55432TR	Phase	FY 2010 (\$)	FY 2011 (\$)	FY 2012 (\$)	FY 2013 (\$)	FY 2014 (\$)	Total
Class	O	CE	25,000	100,000	100,000	100,000	0	325,000
Name	LAC DU FLAMBEAU TRANSIT PROJ	CONS	0	0	0	0	0	0
County	125 - Vilas	PE	0	0	0	0	0	0
Project Type	TRANSIT	Z	0	0	0	0	0	0
Work Type	T2	Total	25,000	100,000	100,000	100,000	0	325,000
PCAS	F5551904	Phase	FY 2010 (\$)	FY 2011 (\$)	FY 2012 (\$)	FY 2013 (\$)	FY 2014 (\$)	Total
Class	O	CE	0	10,000	0	20,000	0	30,000
Name	CORRIDOR 17 RECREATION TRAIL	CONS	0	100,000	0	500,000	0	600,000
County	125 - Vilas	PE	100,000	110,000	50,000	70,000	0	330,000
Project Type	RECONS	Z	0	1,000	0	1,000	0	2,000
Work Type	Q3	Total	100,000	221,000	50,000	591,000	0	962,000
PCAS	F5552104	Phase	FY 2010 (\$)	FY 2011 (\$)	FY 2012 (\$)	FY 2013 (\$)	FY 2014 (\$)	Total
Class	R	CE	15,000	1,000	0	0	0	16,000
Name	POWWOW ROAD	CONS	150,000	10,000	0	0	0	160,000
County	125 - Vilas	PE	8,000	1,000	0	0	0	9,000
Project Type	RECONS	Z	1,000	1,000	0	0	0	2,000
Work Type	3	Total	174,000	13,000	0	0	0	187,000
PCAS	F5572206	Phase	FY 2010 (\$)	FY 2011 (\$)	FY 2012 (\$)	FY 2013 (\$)	FY 2014 (\$)	Total
Class	O	CE	20,000	1,000	0	0	0	21,000
Name	LDF PUBLIC PARKING AREAS	CONS	400,000	10,000	0	0	0	410,000
County	125 - Vilas	PE	25,000	0	0	0	0	25,000
Project Type	REHAB	Z	1,000	1,000	0	0	0	2,000
Work Type	7	Total	446,000	12,000	0	0	0	458,000
PCAS	F5587306	Phase	FY 2010 (\$)	FY 2011 (\$)	FY 2012 (\$)	FY 2013 (\$)	FY 2014 (\$)	Total
Class	R	CE	1,000	0	0	0	0	1,000
Name	INDUSTRIAL PARK LANE	CONS	25,000	0	0	0	0	25,000
County	125 - Vilas	PE	0	0	0	0	0	0
Project Type	RECONS	Z	1,000	0	0	0	0	1,000
Work Type	7	Total	27,000	0	0	0	0	27,000
PCAS	F5587406	Phase	FY 2010 (\$)	FY 2011 (\$)	FY 2012 (\$)	FY 2013 (\$)	FY 2014 (\$)	Total
Class	R	CE	1,000	1,000	0	0	0	2,000
Name	LITTLE PINES ROAD	CONS	25,000	1,000	0	0	0	26,000
County	125 - Vilas	PE	0	0	0	0	0	0
Project Type	REHAB	Z	1,000	1,000	0	0	0	2,000
Work Type	7	Total	27,000	3,000	0	0	0	30,000



Indian Reservation Roads Programs

Federal Lands Highway

CSTIP Report

FILTER: Reporting one CSTIP.



Entity Name F55432 - Lac Du Flambeau
 Program Class Code 31E Fiscal Year 2010
 CSTIP Type TIP Funding Amount 1902227

State 55 - Wisconsin
 Location F55432 - Lac Du Flambeau

Projects on the CSTIP with this state are listed and subtotaled in this section
 Covers that part of the reservation within the current state.

PCAS	F5587506	Phase	FY 2010 (\$)	FY 2011 (\$)	FY 2012 (\$)	FY 2013 (\$)	FY 2014 (\$)	Total
Class	R	CE	1,000	1,000	0	0	0	2,000
Name	WEST POKEGAMA LAKE ROAD	CONS	1,000	1,000	0	0	0	2,000
County	125 - Vilas	PE	0	0	0	0	0	0
Project Type	REHAB	Z	1,000	1,000	0	0	0	2,000
Work Type	7	Total	3,000	3,000	0	0	0	6,000
PCAS	F5588207	Phase	FY 2010 (\$)	FY 2011 (\$)	FY 2012 (\$)	FY 2013 (\$)	FY 2014 (\$)	Total
Class	O	CE	0	0	0	0	0	0
Name	LDf LIGHTING PROJECT	CONS	25,000	50,000	50,000	50,000	0	175,000
County	125 - Vilas	PE	2,000	2,000	2,000	2,000	0	8,000
Project Type	SAFETY	Z	0	0	0	0	0	0
Work Type	P6	Total	27,000	52,000	52,000	52,000	0	183,000
PCAS	F5588407	Phase	FY 2010 (\$)	FY 2011 (\$)	FY 2012 (\$)	FY 2013 (\$)	FY 2014 (\$)	Total
Class	R	CE	1,000	0	0	0	0	1,000
Name	CLINIC LANE	CONS	30,000	0	0	0	0	30,000
County	125 - Vilas	PE	0	0	0	0	0	0
Project Type	NEWCON	Z	1,000	0	0	0	0	1,000
Work Type	7	Total	32,000	0	0	0	0	32,000
PCAS	F5588507	Phase	FY 2010 (\$)	FY 2011 (\$)	FY 2012 (\$)	FY 2013 (\$)	FY 2014 (\$)	Total
Class	R	CE	5,000	1,000	0	0	0	6,000
Name	BIG CROOKED LANE	CONS	147,227	10,000	0	0	0	157,227
County	125 - Vilas	PE	15,000	1,000	0	0	0	16,000
Project Type	NEWCON	Z	1,000	1,000	0	0	0	2,000
Work Type	7	Total	168,227	13,000	0	0	0	181,227
PCAS	F5588607	Phase	FY 2010 (\$)	FY 2011 (\$)	FY 2012 (\$)	FY 2013 (\$)	FY 2014 (\$)	Total
Class	R	CE	0	0	0	0	0	0
Name	SYRUP TRAIL	CONS	0	0	0	0	0	0
County	125 - Vilas	PE	0	0	3,000	3,000	0	6,000
Project Type	NEWCON	Z	0	0	0	0	0	0
Work Type	7	Total	0	0	3,000	3,000	0	6,000
PCAS	F5588707	Phase	FY 2010 (\$)	FY 2011 (\$)	FY 2012 (\$)	FY 2013 (\$)	FY 2014 (\$)	Total
Class	R	CE	1,000	1,000	0	0	0	2,000
Name	TREE HAVEN LANE	CONS	1,000	1,000	0	0	0	2,000
County	125 - Vilas	PE	0	0	0	0	0	0
Project Type	NEWCON	Z	1,000	1,000	0	0	0	2,000
Work Type	7	Total	3,000	3,000	0	0	0	6,000
Location Subtotal			1,902,227	2,085,000	1,863,000	1,789,000	0	7,639,227
State Subtotal			1,902,227	2,085,000	1,863,000	1,789,000	0	7,639,227



Indian Reservation Roads Programs

Federal Lands Highway

CSTIP Report

FILTER: Reporting one CSTIP.



Entity Name	F55432 - Lac Du Flambeau							
Program Class Code	31E	Fiscal Year	2010					
CSTIP Type	TIP	Funding Amount	1902227					
CSTIP Subtotal			1,902,227	2,085,000	1,863,000	1,789,000	0	7,639,227
Report Total			1,902,227	2,085,000	1,863,000	1,789,000	0	7,639,227



Indian Reservation Roads Program

Approvals Report

Always configured for a single CSTIP

Entity	F55432 - Lac Du Flambeau		
Program Class	31E		
Program Class Name	INDIAN RESERVATION ROADS PROGRAM (HIRE ACT)		
Program Class Type	CONSTRUCTION	Effective Date	30-AUG-10
Funding (\$)	\$1,902,227	Base Year	2010
CSTIP Type	TIP		

Review Action		Approver's Remarks
User Id	SHELDON_KIPP	Approved as Acting Chief, Division of Transportation.[SKipp_08-27-2010]
Review Role	biadot	
Review Date	27-AUG-10	
Review Flag	Y	

Review Action		Approver's Remarks
User Id	SHELDON_KIPP	
Review Role	biadot-qa	
Review Date	20-AUG-10	
Review Flag	Y	

Review Action		Approver's Remarks
User Id	FLH_GB	
Review Role	fhwa	
Review Date	30-AUG-10	
Review Flag	Y	

Review Action		Approver's Remarks
User Id	TONY_SACCOMAN	
Review Role	regional-direct	
Review Date	20-AUG-10	
Review Flag	Y	

Review Action		Approver's Remarks
User Id	TODD_KENNEDY	
Review Role	regional-engine	
Review Date	18-AUG-10	
Review Flag	Y	



Indian Reservation Roads Programs

Federal Lands Highway

CSTIP Report

FILTER: Reporting one CSTIP.



The CSTIP report shows the full contents of one or more CSTIPS.
For example, if the report is requested for a particular reservation with a managing entity that also manages two other reservations, then projects for all three reservations are reported. This means that subtotal amounts are always correct, no matter what the filter might be. However, see the next remark on how to read subtotals.

The CSTIP Subtotal is the full total for values on the CSTIP.
The state subtotal is the sum of the values in the state and on the current CSTIP. This report does not show overall state totals.
The location subtotal is the sum of values for projects on a particular reservation and in a particular state. When a reservation lies in two states, project data for each part including the subtotal is presented in separate places.

Any type of CSTIP may be the subject of the report.



Indian Reservation Roads Programs

Federal Lands Highway

CSTIP Report

FILTER: Reporting one CSTIP.



Entity Name	F55433 - Oneida			FIRST PAGE FOR CSTIP
Program Class Code	31E	Fiscal Year	2010	
CSTIP Type	TIP	Funding Amount	921314	

State 55 - Wisconsin **Projects on the CSTIP with this state are listed and subtotaled in this section**
Location F55433 - Oneida **Covers that part of the reservation within the current state.**

			FY 2010 (\$)	FY 2011 (\$)	FY 2012 (\$)	FY 2013 (\$)	FY 2014 (\$)	
PCAS	F5543304	Phase						Total
Class	R	CE	0	0	0	0	0	0
Name	STH 54/172 Coop	CONS	0	100,000	0	0	0	100,000
County	087 - Outagamie	PE	0	10,000	0	0	0	10,000
Project Type	REHAB	Z	0	0	0	0	0	0
Work Type	7	Total	0	110,000	0	0	0	110,000
PCAS	F5543305	Phase						Total
Class	R	CE	0	0	0	0	0	0
Name	Service Road (CTH U) Coop	CONS	0	140,000	0	0	0	140,000
County	087 - Outagamie	PE	120,000	60,000	0	0	0	180,000
Project Type	REHAB	Z	0	0	0	0	0	0
Work Type	7	Total	120,000	200,000	0	0	0	320,000
PCAS	F5543307	Phase						Total
Class	R	CE	0	30,000	0	0	0	30,000
Name	King Road	CONS	0	100,000	0	0	0	100,000
County	087 - Outagamie	PE	0	30,000	0	0	0	30,000
Project Type	NEWCON	Z	0	0	0	0	0	0
Work Type	7	Total	0	160,000	0	0	0	160,000
PCAS	F5543308	Phase						Total
Class	O	CE	0	0	0	0	0	0
Name	Smit Farm Elder Housing Trails	CONS	100,000	0	0	0	0	100,000
County	087 - Outagamie	PE	10,000	0	0	0	0	10,000
Project Type	WALKWY	Z	0	0	0	0	0	0
Work Type	F1	Total	110,000	0	0	0	0	110,000
PCAS	F5543309	Phase						Total
Class	R	CE	0	0	0	0	0	0
Name	Smit Farm Elder Housing Roads	CONS	200,000	0	0	0	0	200,000
County	087 - Outagamie	PE	10,000	0	0	0	0	10,000
Project Type	NEWCON	Z	0	0	0	0	0	0
Work Type	7	Total	210,000	0	0	0	0	210,000
PCAS	F5543310	Phase						Total
Class	O	CE	0	0	30,000	30,000	0	60,000
Name	Oneida Trail Systems	CONS	0	0	300,000	300,000	0	600,000
County	087 - Outagamie	PE	50,000	0	50,000	50,000	0	150,000
Project Type	WALKWY	Z	0	0	0	0	0	0
Work Type	F1	Total	50,000	0	380,000	380,000	0	810,000



Indian Reservation Roads Programs

Federal Lands Highway

CSTIP Report

FILTER: Reporting one CSTIP.



Entity Name	F55433 - Oneida		
Program Class Code	31E	Fiscal Year	2010
CSTIP Type	TIP	Funding Amount	921314

State 55 - Wisconsin **Projects on the CSTIP with this state are listed and subtotaled in this section**
Location F55433 - Oneida **Covers that part of the reservation within the current state.**

			FY 2010 (\$)	FY 2011 (\$)	FY 2012 (\$)	FY 2013 (\$)	FY 2014 (\$)	Total
PCAS	F5543311	Phase						
Class	R	CE	10,000	0	0	0	0	10,000
Name	Oneida Long House Road	CONS	100,000	0	0	0	0	100,000
County	087 - Outagamie	PE	46,314	0	0	0	0	46,314
Project Type	RECONS	Z	0	0	0	0	0	0
Work Type	7	Total	156,314	0	0	0	0	156,314
PCAS	F5543312	Phase						
Class	R	CE	0	0	20,000	10,000	0	30,000
Name	Old STH 29 Coop	CONS	0	0	300,000	325,000	0	625,000
County	087 - Outagamie	PE	0	0	25,000	10,000	0	35,000
Project Type	REHAB	Z	0	0	0	0	0	0
Work Type	7	Total	0	0	345,000	345,000	0	690,000
PCAS	F55433C1	Phase						
Class	R	CE	10,000	40,000	0	0	0	50,000
Name	Seminary Road Coop	CONS	100,000	205,000	0	0	0	305,000
County	087 - Outagamie	PE	20,000	10,000	0	0	0	30,000
Project Type	REHAB	Z	0	0	0	0	0	0
Work Type	7	Total	130,000	255,000	0	0	0	385,000
PCAS	F55433RM	Phase						
Class	O	CE	0	0	0	0	0	0
Name	IRR Road Maintenance Project	CONS	0	0	0	0	0	0
County	087 - Outagamie	PE	0	0	0	0	0	0
Project Type	PLANING	Z	100,000	230,000	230,000	230,000	0	790,000
Work Type	P10	Total	100,000	230,000	230,000	230,000	0	790,000
PCAS	F55433TP	Phase						
Class	O	CE	0	0	0	0	0	0
Name	IRR Planning Project	CONS	0	0	0	0	0	0
County	087 - Outagamie	PE	45,000	45,000	45,000	45,000	0	180,000
Project Type	PLANING	Z	0	0	0	0	0	0
Work Type	P9	Total	45,000	45,000	45,000	45,000	0	180,000
Location Subtotal			921,314	1,000,000	1,000,000	1,000,000	0	3,921,314
State Subtotal			921,314	1,000,000	1,000,000	1,000,000	0	3,921,314
CSTIP Subtotal			921,314	1,000,000	1,000,000	1,000,000	0	3,921,314
Report Total			921,314	1,000,000	1,000,000	1,000,000	0	3,921,314



Indian Reservation Roads Program

Approvals Report

Always configured for a single CSTIP

Entity	F55433 - Oneida		
Program Class	31E		
Program Class Name	INDIAN RESERVATION ROADS PROGRAM (HIRE ACT)		
Program Class Type	CONSTRUCTION	Effective Date	30-AUG-10
Funding (\$)	\$921,314	Base Year	2010
CSTIP Type	TIP		

Review Action		Approver's Remarks
User Id	SHELDON_KIPP	Approved as Acting Chief, Division of Transportation.[SKipp_08-27-2010]
Review Role	biadot	
Review Date	27-AUG-10	
Review Flag	Y	
Review Action		Approver's Remarks
User Id	SHELDON_KIPP	
Review Role	biadot-qa	
Review Date	20-AUG-10	
Review Flag	Y	
Review Action		Approver's Remarks
User Id	FLH_GB	
Review Role	fhwa	
Review Date	30-AUG-10	
Review Flag	Y	
Review Action		Approver's Remarks
User Id	TONY_SACCOMAN	
Review Role	regional-direct	
Review Date	20-AUG-10	
Review Flag	Y	
Review Action		Approver's Remarks
User Id	TONY_SACCOMAN	
Review Role	regional-engine	
Review Date	17-AUG-10	
Review Flag	Y	



Indian Reservation Roads Programs

Federal Lands Highway

CSTIP Report

FILTER: Reporting one CSTIP.



The CSTIP report shows the full contents of one or more CSTIPS.
For example, if the report is requested for a particular reservation with a managing entity that also manages two other reservations, then projects for all three reservations are reported. This means that subtotal amounts are always correct, no matter what the filter might be. However, see the next remark on how to read subtotals.

The CSTIP Subtotal is the full total for values on the CSTIP.
The state subtotal is the sum of the values in the state and on the current CSTIP. This report does not show overall state totals.
The location subtotal is the sum of values for projects on a particular reservation and in a particular state. When a reservation lies in two states, project data for each part including the subtotal is presented in separate places.

Any type of CSTIP may be the subject of the report.



Indian Reservation Roads Programs

Federal Lands Highway

CSTIP Report

FILTER: Reporting one CSTIP.



Entity Name F55434 - FOREST COUNTY POTAWATOMI
 Program Class Code 31E Fiscal Year 2010
 CSTIP Type TIP Funding Amount 370572

FIRST PAGE FOR CSTIP

State 55 - Wisconsin

Projects on the CSTIP with this state are listed and subtotaled in this section

Location F55434 - Forest Cnty Potawatomi

Covers that part of the reservation within the current state.

PCAS	F5543401	Phase	FY 2010 (\$)	FY 2011 (\$)	FY 2012 (\$)	FY 2013 (\$)	FY 2014 (\$)	Total
Class	R	CE	2,000	0	0	0	0	2,000
Name	LOIS CROWE LANE	CONS	10,000	0	0	0	0	10,000
County	041 - Forest	PE	0	0	0	0	0	0
Project Type	RECONS	Z	1,000	0	0	0	0	1,000
Work Type	7	Total	13,000	0	0	0	0	13,000
PCAS	F5543402	Phase	FY 2010 (\$)	FY 2011 (\$)	FY 2012 (\$)	FY 2013 (\$)	FY 2014 (\$)	Total
Class	R	CE	2,000	2,000	0	0	0	4,000
Name	BLACKWELL SUBDIVISION	CONS	10,000	5,000	0	0	0	15,000
County	041 - Forest	PE	3,000	0	0	0	0	3,000
Project Type	NEWCON	Z	1,000	1,000	0	0	0	2,000
Work Type	7	Total	16,000	8,000	0	0	0	24,000
PCAS	F5543405	Phase	FY 2010 (\$)	FY 2011 (\$)	FY 2012 (\$)	FY 2013 (\$)	FY 2014 (\$)	Total
Class	R	CE	0	0	0	10,000	0	10,000
Name	WEJ MOGEK EXTENSION	CONS	0	0	0	100,000	0	100,000
County	041 - Forest	PE	0	0	18,000	0	0	18,000
Project Type	NEWCON	Z	0	0	0	1,000	0	1,000
Work Type	7	Total	0	0	18,000	111,000	0	129,000
PCAS	F5543406	Phase	FY 2010 (\$)	FY 2011 (\$)	FY 2012 (\$)	FY 2013 (\$)	FY 2014 (\$)	Total
Class	R	CE	0	0	0	10,000	0	10,000
Name	KWE DA KIK-WEJ MOGEK CONNEC	CONS	0	0	0	150,000	0	150,000
County	041 - Forest	PE	0	0	18,000	0	0	18,000
Project Type	NEWCON	Z	0	0	0	1,000	0	1,000
Work Type	7	Total	0	0	18,000	161,000	0	179,000
PCAS	F5543407	Phase	FY 2010 (\$)	FY 2011 (\$)	FY 2012 (\$)	FY 2013 (\$)	FY 2014 (\$)	Total
Class	R	CE	10,000	1,000	0	0	0	11,000
Name	AIR MONITORING ROAD	CONS	97,572	5,000	0	0	0	102,572
County	041 - Forest	PE	13,000	0	0	0	0	13,000
Project Type	REHAB	Z	1,000	1,000	0	0	0	2,000
Work Type	7	Total	121,572	7,000	0	0	0	128,572
PCAS	F5543408	Phase	FY 2010 (\$)	FY 2011 (\$)	FY 2012 (\$)	FY 2013 (\$)	FY 2014 (\$)	Total
Class	R	CE	0	0	10,000	1,000	0	11,000
Name	MAPLE SUGAR LANE	CONS	0	0	100,000	10,000	0	110,000
County	041 - Forest	PE	0	0	13,000	0	0	13,000
Project Type	REHAB	Z	0	0	1,000	1,000	0	2,000
Work Type	7	Total	0	0	124,000	12,000	0	136,000



Indian Reservation Roads Programs

Federal Lands Highway

CSTIP Report

FILTER: Reporting one CSTIP.



Entity Name F55434 - FOREST COUNTY POTAWATOMI
 Program Class Code 31E Fiscal Year 2010
 CSTIP Type TIP Funding Amount 370572

State 55 - Wisconsin

Projects on the CSTIP with this state are listed and subtotaled in this section

Location F55434 - Forest Cnty Potawatomi

Covers that part of the reservation within the current state.

PCAS	F5543409	Phase	FY 2010 (\$)	FY 2011 (\$)	FY 2012 (\$)	FY 2013 (\$)	FY 2014 (\$)	Total
Class	O	CE	5,000	1,000	0	0	0	6,000
Name	EVERYBODY'S ROAD	CONS	100,000	5,000	0	0	0	105,000
County	041 - Forest	PE	10,000	0	0	0	0	10,000
Project Type	SAFETY	Z	1,000	1,000	0	0	0	2,000
Work Type	P6	Total	116,000	7,000	0	0	0	123,000
PCAS	F5543410	Phase	FY 2010 (\$)	FY 2011 (\$)	FY 2012 (\$)	FY 2013 (\$)	FY 2014 (\$)	Total
Class	R	CE	0	0	0	0	0	0
Name	YOUNG'S LANE	CONS	100,000	1,000	0	0	0	101,000
County	041 - Forest	PE	0	0	0	0	0	0
Project Type	REHAB	Z	1,000	1,000	0	0	0	2,000
Work Type	7	Total	101,000	2,000	0	0	0	103,000
PCAS	F5543411	Phase	FY 2010 (\$)	FY 2011 (\$)	FY 2012 (\$)	FY 2013 (\$)	FY 2014 (\$)	Total
Class	R	CE	0	15,000	1,000	0	0	16,000
Name	WABECKA EXTENSION	CONS	0	250,000	5,000	0	0	255,000
County	041 - Forest	PE	0	28,000	0	0	0	28,000
Project Type	NEWCON	Z	0	1,000	1,000	0	0	2,000
Work Type	7	Total	0	294,000	7,000	0	0	301,000
PCAS	F5543412	Phase	FY 2010 (\$)	FY 2011 (\$)	FY 2012 (\$)	FY 2013 (\$)	FY 2014 (\$)	Total
Class	R	CE	0	0	15,000	0	0	15,000
Name	SHOCKTO DRIVE	CONS	0	0	175,000	0	0	175,000
County	041 - Forest	PE	0	28,000	0	0	0	28,000
Project Type	NEWCON	Z	0	0	1,000	0	0	1,000
Work Type	7	Total	0	28,000	191,000	0	0	219,000
PCAS	F5543413	Phase	FY 2010 (\$)	FY 2011 (\$)	FY 2012 (\$)	FY 2013 (\$)	FY 2014 (\$)	Total
Class	R	CE	0	0	0	0	0	0
Name	EVERYBODY'S FRONTAGE ROAD	CONS	0	0	0	0	0	0
County	041 - Forest	PE	0	0	0	50,000	0	50,000
Project Type	NEWCON	Z	0	0	0	0	0	0
Work Type	7	Total	0	0	0	50,000	0	50,000
PCAS	F55434R1	Phase	FY 2010 (\$)	FY 2011 (\$)	FY 2012 (\$)	FY 2013 (\$)	FY 2014 (\$)	Total
Class	O	CE	0	0	0	0	0	0
Name	IRR ROAD INVENTORY PROJECT	CONS	0	0	0	0	0	0
County	041 - Forest	PE	1,000	1,000	1,000	1,000	0	4,000
Project Type	PLANING	Z	0	0	0	0	0	0
Work Type	P8	Total	1,000	1,000	1,000	1,000	0	4,000



Indian Reservation Roads Programs

Federal Lands Highway

CSTIP Report

FILTER: Reporting one CSTIP.



Entity Name F55434 - FOREST COUNTY POTAWATOMI
 Program Class Code 31E Fiscal Year 2010
 CSTIP Type TIP Funding Amount 370572

State 55 - Wisconsin Projects on the CSTIP with this state are listed and subtotaled in this section
 Location F55434 - Forest Cnty Potawatomi Covers that part of the reservation within the current state.

PCAS	F55434RM	Phase	FY 2010 (\$)	FY 2011 (\$)	FY 2012 (\$)	FY 2013 (\$)	FY 2014 (\$)	Total
Class	O	CE	0	0	0	0	0	0
Name	IRR ROAD MAINTENANCE PROJEC	CONS	0	0	0	0	0	0
County	041 - Forest	PE	0	0	0	0	0	0
Project Type	PLANING	Z	1,000	1,000	1,000	1,000	0	4,000
Work Type	P10	Total	1,000	1,000	1,000	1,000	0	4,000
PCAS	F55434TP	Phase	FY 2010 (\$)	FY 2011 (\$)	FY 2012 (\$)	FY 2013 (\$)	FY 2014 (\$)	Total
Class	O	CE	0	0	0	0	0	0
Name	IRR TRANSPORTATION PLANNING	CONS	0	0	0	0	0	0
County	041 - Forest	PE	1,000	1,000	1,000	1,000	0	4,000
Project Type	PLANING	Z	0	0	0	0	0	0
Work Type	P9	Total	1,000	1,000	1,000	1,000	0	4,000
Location Subtotal			370,572	349,000	361,000	337,000	0	1,417,572
State Subtotal			370,572	349,000	361,000	337,000	0	1,417,572

State - - - Projects on the CSTIP with this state are listed and subtotaled in this section
 Location F55434 - Forest Cnty Potawatomi Covers that part of the reservation within the current state.

PCAS	F5543404	Phase	FY 2010 (\$)	FY 2011 (\$)	FY 2012 (\$)	FY 2013 (\$)	FY 2014 (\$)	Total
Class	R	CE	0	0	0	0	0	0
Name	BLACKWELL NORTH & SOUTH	CONS	0	0	0	0	0	0
County	- - - -	PE	0	0	0	50,000	0	50,000
Project Type	NEWCON	Z	0	0	0	0	0	0
Work Type	7	Total	0	0	0	50,000	0	50,000
Location Subtotal			0	0	0	50,000	0	50,000
State Subtotal			0	0	0	50,000	0	50,000
CSTIP Subtotal			370,572	349,000	361,000	387,000	0	1,467,572

Report Total 1,467,572



Indian Reservation Roads Program

Approvals Report

Always configured for a single CSTIP

Entity	F55434 - FOREST COUNTY POTAWATOMI		
Program Class	31E		
Program Class Name	INDIAN RESERVATION ROADS PROGRAM (HIRE ACT)		
Program Class Type	CONSTRUCTION	Effective Date	05-AUG-10
Funding (\$)	\$370,572	Base Year	2010
CSTIP Type	TIP		

Review Action		Approver's Remarks
User Id	SHELDON_KIPP	Approved as Acting Chief, Division of Transportation. [SKipp_08-03-2010]
Review Role	biadot	
Review Date	03-AUG-10	
Review Flag	Y	
Review Action		Approver's Remarks
User Id	SHELDON_KIPP	
Review Role	biadot-qa	
Review Date	03-AUG-10	
Review Flag	Y	
Review Action		Approver's Remarks
User Id	FLH_GB	
Review Role	fhwa	
Review Date	05-AUG-10	
Review Flag	Y	
Review Action		Approver's Remarks
User Id	TODD_KENNEDY	
Review Role	regional-direct	
Review Date	03-AUG-10	
Review Flag	Y	
Review Action		Approver's Remarks
User Id	TONY_SACCOMAN	
Review Role	regional-engine	
Review Date	02-AUG-10	
Review Flag	Y	



Indian Reservation Roads Programs

Federal Lands Highway

CSTIP Report

FILTER: Reporting one CSTIP.



The CSTIP report shows the full contents of one or more CSTIPS.
For example, if the report is requested for a particular reservation with a managing entity that also manages two other reservations, then projects for all three reservations are reported. This means that subtotal amounts are always correct, no matter what the filter might be. However, see the next remark on how to read subtotals.

The CSTIP Subtotal is the full total for values on the CSTIP.
The state subtotal is the sum of the values in the state and on the current CSTIP. This report does not show overall state totals.
The location subtotal is the sum of values for projects on a particular reservation and in a particular state. When a reservation lies in two states, project data for each part including the subtotal is presented in separate places.

Any type of CSTIP may be the subject of the report.



Indian Reservation Roads Programs

Federal Lands Highway

CSTIP Report

FILTER: Reporting one CSTIP.



Entity Name	F55435 - Red Cliff			FIRST PAGE FOR CSTIP
Program Class Code	31E	Fiscal Year	2010	
CSTIP Type	TIP	Funding Amount	562013	

State 55 - Wisconsin **Projects on the CSTIP with this state are listed and subtotaled in this section**
Location F55435 - Red Cliff **Covers that part of the reservation within the current state.**

PCAS	F5543502	Phase	FY 2010 (\$)	FY 2011 (\$)	FY 2012 (\$)	FY 2013 (\$)	FY 2014 (\$)
Class	R	CE	0	10,000	1,000	0	0
Name	BUFFALO BAY CAMPGROUND	CONS	0	100,000	5,000	0	0
County	007 - Bayfield	PE	0	10,000	0	0	0
Project Type	REHAB	Z	0	1,000	1,000	0	0
Work Type	7	Total	0	121,000	7,000	0	0
							Total
							11,000
							105,000
							10,000
							2,000
							128,000
PCAS	F5543504	Phase	FY 2010 (\$)	FY 2011 (\$)	FY 2012 (\$)	FY 2013 (\$)	FY 2014 (\$)
Class	R	CE	1,000	0	0	0	0
Name	PAGEANT ROAD	CONS	5,000	0	0	0	0
County	007 - Bayfield	PE	0	0	0	0	0
Project Type	RECONS	Z	1,000	0	0	0	0
Work Type	7	Total	7,000	0	0	0	0
							Total
							1,000
							5,000
							0
							1,000
							7,000
PCAS	F5543505	Phase	FY 2010 (\$)	FY 2011 (\$)	FY 2012 (\$)	FY 2013 (\$)	FY 2014 (\$)
Class	R	CE	1,000	0	0	0	0
Name	YOUTH CENTER DRIVE	CONS	5,000	0	0	0	0
County	007 - Bayfield	PE	0	0	0	0	0
Project Type	RECONS	Z	1,000	0	0	0	0
Work Type	7	Total	7,000	0	0	0	0
							Total
							1,000
							5,000
							0
							1,000
							7,000
PCAS	F5543506	Phase	FY 2010 (\$)	FY 2011 (\$)	FY 2012 (\$)	FY 2013 (\$)	FY 2014 (\$)
Class	R	CE	1,000	1,000	0	0	0
Name	COMMUNITY DRIVE	CONS	10,000	5,000	0	0	0
County	007 - Bayfield	PE	10,000	0	0	0	0
Project Type	REHAB	Z	1,000	1,000	0	0	0
Work Type	7	Total	22,000	7,000	0	0	0
							Total
							2,000
							15,000
							10,000
							2,000
							29,000
PCAS	F5543507	Phase	FY 2010 (\$)	FY 2011 (\$)	FY 2012 (\$)	FY 2013 (\$)	FY 2014 (\$)
Class	R	CE	1,000	0	0	0	0
Name	HWY 13 COOP	CONS	5,000	0	0	0	0
County	007 - Bayfield	PE	0	0	0	0	0
Project Type	REHAB	Z	1,000	0	0	0	0
Work Type	7	Total	7,000	0	0	0	0
							Total
							1,000
							5,000
							0
							1,000
							7,000
PCAS	F5543508	Phase	FY 2010 (\$)	FY 2011 (\$)	FY 2012 (\$)	FY 2013 (\$)	FY 2014 (\$)
Class	R	CE	1,000	1,000	0	0	0
Name	ROWLEY ROAD	CONS	5,000	5,000	0	0	0
County	007 - Bayfield	PE	5,000	0	0	0	0
Project Type	RECONS	Z	1,000	1,000	0	0	0
Work Type	7	Total	12,000	7,000	0	0	0
							Total
							2,000
							10,000
							5,000
							2,000
							19,000



Indian Reservation Roads Programs

Federal Lands Highway

CSTIP Report

FILTER: Reporting one CSTIP.



Entity Name F55435 - Red Cliff
 Program Class Code 31E Fiscal Year 2010
 CSTIP Type TIP Funding Amount 562013

State 55 - Wisconsin
 Location F55435 - Red Cliff

Projects on the CSTIP with this state are listed and subtotaled in this section
 Covers that part of the reservation within the current state.

PCAS	F5543509	Phase	FY 2010 (\$)	FY 2011 (\$)	FY 2012 (\$)	FY 2013 (\$)	FY 2014 (\$)	Total
Class	R	CE	1,000	1,000	20,000	1,000	0	23,000
Name	BLUEBERRY ROAD	CONS	5,000	5,000	150,000	10,000	0	170,000
County	007 - Bayfield	PE	0	8,000	1,000	0	0	9,000
Project Type	REHAB	Z	1,000	1,000	1,000	1,000	0	4,000
Work Type	7	Total	7,000	15,000	172,000	12,000	0	206,000
PCAS	F5543510	Phase	FY 2010 (\$)	FY 2011 (\$)	FY 2012 (\$)	FY 2013 (\$)	FY 2014 (\$)	Total
Class	R	CE	5,000	1,000	0	0	0	6,000
Name	PIKE ROAD	CONS	75,000	5,000	0	0	0	80,000
County	007 - Bayfield	PE	10,000	0	0	0	0	10,000
Project Type	REHAB	Z	1,000	1,000	0	0	0	2,000
Work Type	7	Total	91,000	7,000	0	0	0	98,000
PCAS	F5543511	Phase	FY 2010 (\$)	FY 2011 (\$)	FY 2012 (\$)	FY 2013 (\$)	FY 2014 (\$)	Total
Class	R	CE	10,000	2,000	0	0	0	12,000
Name	NEW HOUSING ROAD	CONS	100,000	10,000	0	0	0	110,000
County	007 - Bayfield	PE	8,000	1,000	0	0	0	9,000
Project Type	REHAB	Z	1,000	1,000	0	0	0	2,000
Work Type	7	Total	119,000	14,000	0	0	0	133,000
PCAS	F5543512	Phase	FY 2010 (\$)	FY 2011 (\$)	FY 2012 (\$)	FY 2013 (\$)	FY 2014 (\$)	Total
Class	R	CE	2,000	20,000	20,000	20,000	0	62,000
Name	BRADUM DEVELOPMENT	CONS	5,000	200,000	150,000	250,000	0	605,000
County	007 - Bayfield	PE	5,000	18,000	14,000	0	0	37,000
Project Type	NEWCON	Z	1,000	1,000	1,000	1,000	0	4,000
Work Type	7	Total	13,000	239,000	185,000	271,000	0	708,000
PCAS	F5543513	Phase	FY 2010 (\$)	FY 2011 (\$)	FY 2012 (\$)	FY 2013 (\$)	FY 2014 (\$)	Total
Class	R	CE	2,000	1,000	0	0	0	3,000
Name	OLD CTH K COOP	CONS	38,013	5,000	0	0	0	43,013
County	007 - Bayfield	PE	0	0	0	0	0	0
Project Type	REHAB	Z	1,000	1,000	0	0	0	2,000
Work Type	C4	Total	41,013	7,000	0	0	0	48,013
PCAS	F5543514	Phase	FY 2010 (\$)	FY 2011 (\$)	FY 2012 (\$)	FY 2013 (\$)	FY 2014 (\$)	Total
Class	R	CE	0	1,000	2,000	1,000	0	4,000
Name	CTH C COOP	CONS	0	5,000	50,000	5,000	0	60,000
County	007 - Bayfield	PE	0	2,000	10,000	0	0	12,000
Project Type	REHAB	Z	0	1,000	1,000	1,000	0	3,000
Work Type	7	Total	0	9,000	63,000	7,000	0	79,000



Indian Reservation Roads Programs

Federal Lands Highway

CSTIP Report

FILTER: Reporting one CSTIP.



Entity Name F55435 - Red Cliff
 Program Class Code 31E Fiscal Year 2010
 CSTIP Type TIP Funding Amount 562013

State 55 - Wisconsin
 Location F55435 - Red Cliff

Projects on the CSTIP with this state are listed and subtotaled in this section
 Covers that part of the reservation within the current state.

PCAS	F55435RI	Phase	FY 2010 (\$)	FY 2011 (\$)	FY 2012 (\$)	FY 2013 (\$)	FY 2014 (\$)	Total
Class	O	CE	0	0	0	0	0	0
Name	IRR INVENTORY PROJECT	CONS	0	0	0	0	0	0
County	007 - Bayfield	PE	1,000	1,000	1,000	1,000	0	4,000
Project Type	PLANING	Z	0	0	0	0	0	0
Work Type	P8	Total	1,000	1,000	1,000	1,000	0	4,000
PCAS	F55435RM	Phase	FY 2010 (\$)	FY 2011 (\$)	FY 2012 (\$)	FY 2013 (\$)	FY 2014 (\$)	Total
Class	O	CE	0	0	0	0	0	0
Name	IRR ROAD MAINTENANCE PROJEC	CONS	0	0	0	0	0	0
County	007 - Bayfield	PE	0	0	0	0	0	0
Project Type	PLANING	Z	140,000	140,000	140,000	140,000	0	560,000
Work Type	P9	Total	140,000	140,000	140,000	140,000	0	560,000
PCAS	F55435TP	Phase	FY 2010 (\$)	FY 2011 (\$)	FY 2012 (\$)	FY 2013 (\$)	FY 2014 (\$)	Total
Class	O	CE	0	0	0	0	0	0
Name	IRR TRANSPORTATION PLANNING	CONS	0	0	0	0	0	0
County	007 - Bayfield	PE	35,000	35,000	35,000	35,000	0	140,000
Project Type	PLANING	Z	0	0	0	0	0	0
Work Type	P9	Total	35,000	35,000	35,000	35,000	0	140,000
PCAS	F55435TR	Phase	FY 2010 (\$)	FY 2011 (\$)	FY 2012 (\$)	FY 2013 (\$)	FY 2014 (\$)	Total
Class	O	CE	60,000	5,000	5,000	100,000	0	170,000
Name	RED CLIFF TRANSIT	CONS	0	0	0	0	0	0
County	007 - Bayfield	PE	0	0	0	0	0	0
Project Type	TRANSIT	Z	0	0	0	0	0	0
Work Type	T2	Total	60,000	5,000	5,000	100,000	0	170,000
Location Subtotal			562,013	607,000	608,000	566,000	0	2,343,013
State Subtotal			562,013	607,000	608,000	566,000	0	2,343,013
CSTIP Subtotal			562,013	607,000	608,000	566,000	0	2,343,013
Report Total			562,013	607,000	608,000	566,000	0	2,343,013



Indian Reservation Roads Program

Approvals Report

Always configured for a single CSTIP

Entity	F55435 - Red Cliff		
Program Class	31E		
Program Class Name	INDIAN RESERVATION ROADS PROGRAM (HIRE ACT)		
Program Class Type	CONSTRUCTION	Effective Date	15-SEP-10
Funding (\$)	\$562,013	Base Year	2010
CSTIP Type	TIP		

Review Action		Approver's Remarks
User Id	PAUL_SUNWOO	
Review Role	biadot	
Review Date	14-SEP-10	
Review Flag	Y	
Review Action		Approver's Remarks
User Id	SHELDON_KIPP	
Review Role	biadot-qa	
Review Date	13-SEP-10	
Review Flag	Y	
Review Action		Approver's Remarks
User Id	FLH_RG	
Review Role	fhwa	
Review Date	15-SEP-10	
Review Flag	Y	
Review Action		Approver's Remarks
User Id	TODD_KENNEDY	
Review Role	regional-direct	
Review Date	13-SEP-10	
Review Flag	Y	
Review Action		Approver's Remarks
User Id	TONY_SACCOMAN	
Review Role	regional-engine	
Review Date	13-SEP-10	
Review Flag	Y	



Indian Reservation Roads Programs

Federal Lands Highway

CSTIP Report

FILTER: Reporting one CSTIP.



The CSTIP report shows the full contents of one or more CSTIPS.
For example, if the report is requested for a particular reservation with a managing entity that also manages two other reservations, then projects for all three reservations are reported. This means that subtotal amounts are always correct, no matter what the filter might be. However, see the next remark on how to read subtotals.

The CSTIP Subtotal is the full total for values on the CSTIP.
The state subtotal is the sum of the values in the state and on the current CSTIP. This report does not show overall state totals.
The location subtotal is the sum of values for projects on a particular reservation and in a particular state. When a reservation lies in two states, project data for each part including the subtotal is presented in separate places.

Any type of CSTIP may be the subject of the report.



Indian Reservation Roads Programs

Federal Lands Highway

CSTIP Report

FILTER: Reporting one CSTIP.



Entity Name F55436 - St. Croix
 Program Class Code 31E Fiscal Year 2010
 CSTIP Type TIP Funding Amount 314806

FIRST PAGE FOR CSTIP

State 55 - Wisconsin
 Location F55436 - St. Croix

Projects on the CSTIP with this state are listed and subtotaled in this section
 Covers that part of the reservation within the current state.

PCAS	F5543601	Phase	FY 2010 (\$)	FY 2011 (\$)	FY 2012 (\$)	FY 2013 (\$)	FY 2014 (\$)	Total
Class	R	CE	0	0	0	0	0	0
Name	HOLMES LANDING ROAD	CONS	0	0	0	0	0	0
County	013 - Burnett	PE	0	0	2,000	2,000	0	4,000
Project Type	RECONS	Z	0	0	0	0	0	0
Work Type	7	Total	0	0	2,000	2,000	0	4,000
PCAS	F5543602	Phase	FY 2010 (\$)	FY 2011 (\$)	FY 2012 (\$)	FY 2013 (\$)	FY 2014 (\$)	Total
Class	R	CE	5,000	2,000	0	0	0	7,000
Name	BLACK BEAR DRIVE	CONS	85,806	20,000	0	0	0	105,806
County	095 - Polk	PE	7,000	2,000	0	0	0	9,000
Project Type	RECONS	Z	1,000	1,000	0	0	0	2,000
Work Type	7	Total	98,806	25,000	0	0	0	123,806
PCAS	F5543603	Phase	FY 2010 (\$)	FY 2011 (\$)	FY 2012 (\$)	FY 2013 (\$)	FY 2014 (\$)	Total
Class	R	CE	0	5,000	1,000	0	0	6,000
Name	CLIFFORD LANDING ROAD	CONS	0	140,000	10,000	0	0	150,000
County	095 - Polk	PE	0	8,000	2,000	0	0	10,000
Project Type	RECONS	Z	0	1,000	1,000	0	0	2,000
Work Type	7	Total	0	154,000	14,000	0	0	168,000
PCAS	F5543604	Phase	FY 2010 (\$)	FY 2011 (\$)	FY 2012 (\$)	FY 2013 (\$)	FY 2014 (\$)	Total
Class	R	CE	0	1,000	10,000	0	0	11,000
Name	225TH AVE	CONS	0	5,000	150,000	0	0	155,000
County	095 - Polk	PE	0	8,000	5,000	0	0	13,000
Project Type	REHAB	Z	0	1,000	1,000	0	0	2,000
Work Type	7	Total	0	15,000	166,000	0	0	181,000
PCAS	F5543605	Phase	FY 2010 (\$)	FY 2011 (\$)	FY 2012 (\$)	FY 2013 (\$)	FY 2014 (\$)	Total
Class	R	CE	0	0	1,000	10,000	0	11,000
Name	2-9/16 STREET	CONS	0	0	10,000	100,000	0	110,000
County	095 - Polk	PE	0	0	8,000	5,000	0	13,000
Project Type	REHAB	Z	0	0	1,000	1,000	0	2,000
Work Type	7	Total	0	0	20,000	116,000	0	136,000
PCAS	F5543606	Phase	FY 2010 (\$)	FY 2011 (\$)	FY 2012 (\$)	FY 2013 (\$)	FY 2014 (\$)	Total
Class	R	CE	0	0	0	5,000	0	5,000
Name	2-5/8 STREET	CONS	0	0	0	100,000	0	100,000
County	095 - Polk	PE	0	0	0	8,000	0	8,000
Project Type	REHAB	Z	0	0	0	1,000	0	1,000
Work Type	7	Total	0	0	0	114,000	0	114,000



Indian Reservation Roads Programs

Federal Lands Highway

CSTIP Report

FILTER: Reporting one CSTIP.



Entity Name F55436 - St. Croix
 Program Class Code 31E Fiscal Year 2010
 CSTIP Type TIP Funding Amount 314806

State 55 - Wisconsin
 Location F55436 - St. Croix

Projects on the CSTIP with this state are listed and subtotaled in this section
 Covers that part of the reservation within the current state.

PCAS	F55436RI	Phase	FY 2010 (\$)	FY 2011 (\$)	FY 2012 (\$)	FY 2013 (\$)	FY 2014 (\$)	Total
Class	O	CE	0	0	0	0	0	0
Name	IRR ROAD INVENTORY PROJECT	CONS	0	0	0	0	0	0
County	013 - Burnett	PE	1,000	1,000	1,000	1,000	0	4,000
Project Type	PLANING	Z	0	0	0	0	0	0
Work Type	P8	Total	1,000	1,000	1,000	1,000	0	4,000
PCAS	F55436RM	Phase	FY 2010 (\$)	FY 2011 (\$)	FY 2012 (\$)	FY 2013 (\$)	FY 2014 (\$)	Total
Class	O	CE	0	0	0	0	0	0
Name	IRR ROAD MAINTENANCE PROJEC	CONS	0	0	0	0	0	0
County	013 - Burnett	PE	0	0	0	0	0	0
Project Type	PLANING	Z	78,000	78,000	78,000	78,000	0	312,000
Work Type	P10	Total	78,000	78,000	78,000	78,000	0	312,000
PCAS	F55436TP	Phase	FY 2010 (\$)	FY 2011 (\$)	FY 2012 (\$)	FY 2013 (\$)	FY 2014 (\$)	Total
Class	O	CE	0	0	0	0	0	0
Name	IRR TRANSPORTATION PLANNING	CONS	0	0	0	0	0	0
County	013 - Burnett	PE	35,000	35,000	35,000	35,000	0	140,000
Project Type	PLANING	Z	0	0	0	0	0	0
Work Type	P9	Total	35,000	35,000	35,000	35,000	0	140,000
PCAS	F5561605	Phase	FY 2010 (\$)	FY 2011 (\$)	FY 2012 (\$)	FY 2013 (\$)	FY 2014 (\$)	Total
Class	R	CE	5,000	2,000	0	0	0	7,000
Name	LOON CREEK CIRCLE	CONS	80,000	20,000	0	0	0	100,000
County	013 - Burnett	PE	5,000	5,000	0	0	0	10,000
Project Type	RECONS	Z	1,000	1,000	0	0	0	2,000
Work Type	7	Total	91,000	28,000	0	0	0	119,000
PCAS	F5561705	Phase	FY 2010 (\$)	FY 2011 (\$)	FY 2012 (\$)	FY 2013 (\$)	FY 2014 (\$)	Total
Class	R	CE	5,000	0	0	0	0	5,000
Name	EAGLE FEATHER ROAD	CONS	5,000	0	0	0	0	5,000
County	013 - Burnett	PE	0	0	0	0	0	0
Project Type	RECONS	Z	1,000	0	0	0	0	1,000
Work Type	7	Total	11,000	0	0	0	0	11,000
Location Subtotal			314,806	336,000	316,000	346,000	0	1,312,806
State Subtotal			314,806	336,000	316,000	346,000	0	1,312,806
CSTIP Subtotal			314,806	336,000	316,000	346,000	0	1,312,806
Report Total			314,806	336,000	316,000	346,000	0	1,312,806



Indian Reservation Roads Program

Approvals Report

Always configured for a single CSTIP

Entity	F55436 - St. Croix		
Program Class	31E		
Program Class Name	INDIAN RESERVATION ROADS PROGRAM (HIRE ACT)		
Program Class Type	CONSTRUCTION	Effective Date	05-AUG-10
Funding (\$)	\$314,806	Base Year	2010
CSTIP Type	TIP		

Review Action		Approver's Remarks
User Id	SHELDON_KIPP	Approved as Acting Chief, Division of Transportation. [SKipp_08-04-2010]
Review Role	biadot	
Review Date	04-AUG-10	
Review Flag	Y	

Review Action		Approver's Remarks
User Id	SHELDON_KIPP	
Review Role	biadot-qa	
Review Date	04-AUG-10	
Review Flag	Y	

Review Action		Approver's Remarks
User Id	FLH_GB	
Review Role	fhwa	
Review Date	05-AUG-10	
Review Flag	Y	

Review Action		Approver's Remarks
User Id	TONY_SACCOMAN	
Review Role	regional-direct	
Review Date	04-AUG-10	
Review Flag	Y	

Review Action		Approver's Remarks
User Id	TONY_SACCOMAN	
Review Role	regional-engine	
Review Date	04-AUG-10	
Review Flag	Y	



Indian Reservation Roads Programs

Federal Lands Highway

CSTIP Report

FILTER: Reporting one CSTIP.



The CSTIP report shows the full contents of one or more CSTIPS.
For example, if the report is requested for a particular reservation with a managing entity that also manages two other reservations, then projects for all three reservations are reported. This means that subtotal amounts are always correct, no matter what the filter might be. However, see the next remark on how to read subtotals.

The CSTIP Subtotal is the full total for values on the CSTIP.
The state subtotal is the sum of the values in the state and on the current CSTIP. This report does not show overall state totals.
The location subtotal is the sum of values for projects on a particular reservation and in a particular state. When a reservation lies in two states, project data for each part including the subtotal is presented in separate places.

Any type of CSTIP may be the subject of the report.



Indian Reservation Roads Programs

Federal Lands Highway

CSTIP Report

FILTER: Reporting one CSTIP.



Entity Name F55437 - SOKAOGON CHIPPEWA COMMUNITY
 Program Class Code 31E Fiscal Year 2010
 CSTIP Type TIP Funding Amount 198272

FIRST PAGE FOR CSTIP

State 55 - Wisconsin
 Location F55437 - Sokaogon Chippewa Comm

Projects on the CSTIP with this state are listed and subtotaled in this section
 Covers that part of the reservation within the current state.

PCAS	F5543701	Phase	FY 2010 (\$)	FY 2011 (\$)	FY 2012 (\$)	FY 2013 (\$)	FY 2014 (\$)	Total
Class	R	CE	5,000	2,000	0	0	0	7,000
Name	JOHN K/DAISY/DANIEL ROADS	CONS	106,272	60,000	0	0	0	166,272
County	041 - Forest	PE	15,000	1,000	0	0	0	16,000
Project Type	RECONS	Z	1,000	1,000	0	0	0	2,000
Work Type	7	Total	127,272	64,000	0	0	0	191,272
PCAS	F5543702	Phase	FY 2010 (\$)	FY 2011 (\$)	FY 2012 (\$)	FY 2013 (\$)	FY 2014 (\$)	Total
Class	R	CE	0	5,000	5,000	1,000	0	11,000
Name	POW WOW GROUNDS ROAD	CONS	0	60,000	60,000	1,000	0	121,000
County	041 - Forest	PE	0	10,000	0	0	0	10,000
Project Type	RECONS	Z	0	1,000	1,000	1,000	0	3,000
Work Type	7	Total	0	76,000	66,000	3,000	0	145,000
PCAS	F5543703	Phase	FY 2010 (\$)	FY 2011 (\$)	FY 2012 (\$)	FY 2013 (\$)	FY 2014 (\$)	Total
Class	R	CE	0	0	5,000	1,000	0	6,000
Name	MAKWA ROAD	CONS	0	0	60,000	20,000	0	80,000
County	041 - Forest	PE	0	0	10,000	0	0	10,000
Project Type	REHAB	Z	0	0	1,000	1,000	0	2,000
Work Type	3	Total	0	0	76,000	22,000	0	98,000
PCAS	F5543704	Phase	FY 2010 (\$)	FY 2011 (\$)	FY 2012 (\$)	FY 2013 (\$)	FY 2014 (\$)	Total
Class	R	CE	0	0	0	5,000	0	5,000
Name	COMMUNITY DRIVE	CONS	0	0	0	50,000	0	50,000
County	041 - Forest	PE	0	0	0	5,000	0	5,000
Project Type	OVRLAY	Z	0	0	0	1,000	0	1,000
Work Type	7	Total	0	0	0	61,000	0	61,000
PCAS	F5543705	Phase	FY 2010 (\$)	FY 2011 (\$)	FY 2012 (\$)	FY 2013 (\$)	FY 2014 (\$)	Total
Class	R	CE	0	0	0	5,000	0	5,000
Name	ANISHINABE LANE	CONS	0	0	0	50,000	0	50,000
County	041 - Forest	PE	0	0	0	5,000	0	5,000
Project Type	REHAB	Z	0	0	0	1,000	0	1,000
Work Type	3	Total	0	0	0	61,000	0	61,000
PCAS	F55437RI	Phase	FY 2010 (\$)	FY 2011 (\$)	FY 2012 (\$)	FY 2013 (\$)	FY 2014 (\$)	Total
Class	O	CE	0	0	0	0	0	0
Name	IRR ROAD INVENTORY PROJECT	CONS	0	0	0	0	0	0
County	041 - Forest	PE	1,000	1,000	1,000	1,000	0	4,000
Project Type	RECONS	Z	0	0	0	0	0	0
Work Type	P8	Total	1,000	1,000	1,000	1,000	0	4,000



Indian Reservation Roads Programs

Federal Lands Highway

CSTIP Report

FILTER: Reporting one CSTIP.



Entity Name F55437 - SOKAOGON CHIPPEWA COMMUNITY
 Program Class Code 31E Fiscal Year 2010
 CSTIP Type TIP Funding Amount 198272

State 55 - Wisconsin

Projects on the CSTIP with this state are listed and subtotaled in this section

Location F55437 - Sokaogon Chippewa Comm

Covers that part of the reservation within the current state.

PCAS	F55437RM	Phase	FY 2010 (\$)	FY 2011 (\$)	FY 2012 (\$)	FY 2013 (\$)	FY 2014 (\$)	Total
Class	O	CE	0	0	0	0	0	0
Name	IRR ROAD MAINTENANCE PROJEC	CONS	0	0	0	0	0	0
County	041 - Forest	PE	0	0	0	0	0	0
Project Type	PLANING	Z	49,000	49,000	49,000	49,000	0	196,000
Work Type	P10	Total	49,000	49,000	49,000	49,000	0	196,000
PCAS	F55437TP	Phase	FY 2010 (\$)	FY 2011 (\$)	FY 2012 (\$)	FY 2013 (\$)	FY 2014 (\$)	Total
Class	O	CE	0	0	0	0	0	0
Name	IRR TRANSPORTATION PLANNING	CONS	0	0	0	0	0	0
County	041 - Forest	PE	9,000	9,000	9,000	9,000	0	36,000
Project Type	PLANING	Z	0	0	0	0	0	0
Work Type	P9	Total	9,000	9,000	9,000	9,000	0	36,000
PCAS	F5570705	Phase	FY 2010 (\$)	FY 2011 (\$)	FY 2012 (\$)	FY 2013 (\$)	FY 2014 (\$)	Total
Class	R	CE	1,000	1,000	0	0	0	2,000
Name	BLACK LANE	CONS	1,000	1,000	0	0	0	2,000
County	041 - Forest	PE	1,000	1,000	0	0	0	2,000
Project Type	RECONS	Z	1,000	1,000	0	0	0	2,000
Work Type	7	Total	4,000	4,000	0	0	0	8,000
PCAS	F5571605	Phase	FY 2010 (\$)	FY 2011 (\$)	FY 2012 (\$)	FY 2013 (\$)	FY 2014 (\$)	Total
Class	R	CE	1,000	1,000	0	0	0	2,000
Name	LOGAN CREEK	CONS	1,000	1,000	0	0	0	2,000
County	041 - Forest	PE	1,000	1,000	0	0	0	2,000
Project Type	RECONS	Z	1,000	1,000	0	0	0	2,000
Work Type	6	Total	4,000	4,000	0	0	0	8,000
PCAS	F5576506	Phase	FY 2010 (\$)	FY 2011 (\$)	FY 2012 (\$)	FY 2013 (\$)	FY 2014 (\$)	Total
Class	R	CE	1,000	0	0	0	0	1,000
Name	SAND LAKE ROAD	CONS	2,000	0	0	0	0	2,000
County	041 - Forest	PE	0	0	0	0	0	0
Project Type	RECONS	Z	1,000	0	0	0	0	1,000
Work Type	7	Total	4,000	0	0	0	0	4,000
Location Subtotal			198,272	207,000	201,000	206,000	0	812,272
State Subtotal			198,272	207,000	201,000	206,000	0	812,272
CSTIP Subtotal			198,272	207,000	201,000	206,000	0	812,272
Report Total			198,272	207,000	201,000	206,000	0	812,272



Indian Reservation Roads Program

Approvals Report

Always configured for a single CSTIP

Entity	F55437 - SOKAOGON CHIPPEWA COMMUNITY		
Program Class	31E		
Program Class Name	INDIAN RESERVATION ROADS PROGRAM (HIRE ACT)		
Program Class Type	CONSTRUCTION	Effective Date	05-AUG-10
Funding (\$)	\$198,272	Base Year	2010
CSTIP Type	TIP		

Review Action		Approver's Remarks
User Id	SHELDON_KIPP	Approved as Acting Chief, Division of Transportation.[SKipp_08-03-2010]
Review Role	biadot	
Review Date	03-AUG-10	
Review Flag	Y	

Review Action		Approver's Remarks
User Id	SHELDON_KIPP	
Review Role	biadot-qa	
Review Date	03-AUG-10	
Review Flag	Y	

Review Action		Approver's Remarks
User Id	FLH_GB	
Review Role	fhwa	
Review Date	05-AUG-10	
Review Flag	Y	

Review Action		Approver's Remarks
User Id	TODD_KENNEDY	
Review Role	regional-direct	
Review Date	03-AUG-10	
Review Flag	Y	

Review Action		Approver's Remarks
User Id	TODD_KENNEDY	
Review Role	regional-engine	
Review Date	02-AUG-10	
Review Flag	Y	



Indian Reservation Roads Programs

Federal Lands Highway

CSTIP Report

FILTER: Reporting one CSTIP.



The CSTIP report shows the full contents of one or more CSTIPS.
For example, if the report is requested for a particular reservation with a managing entity that also manages two other reservations, then projects for all three reservations are reported. This means that subtotal amounts are always correct, no matter what the filter might be. However, see the next remark on how to read subtotals.

The CSTIP Subtotal is the full total for values on the CSTIP.
The state subtotal is the sum of the values in the state and on the current CSTIP. This report does not show overall state totals.
The location subtotal is the sum of values for projects on a particular reservation and in a particular state. When a reservation lies in two states, project data for each part including the subtotal is presented in separate places.

Any type of CSTIP may be the subject of the report.



Indian Reservation Roads Programs

Federal Lands Highway

CSTIP Report

FILTER: Reporting one CSTIP.



Entity Name F55438 - STOCKBRIDGE-MUNSEE COMMUNITY
 Program Class Code 31E Fiscal Year 2010
 CSTIP Type TIP Funding Amount 805116

FIRST PAGE FOR CSTIP

State 55 - Wisconsin Projects on the CSTIP with this state are listed and subtotaled in this section
 Location F55438 - Stockbridge-Munsee Comm Covers that part of the reservation within the current state.

PCAS	F5543801	Phase	FY 2010 (\$)	FY 2011 (\$)	FY 2012 (\$)	FY 2013 (\$)	FY 2014 (\$)	Total
Class	R	CE	1,000	1,000	0	0	0	2,000
Name	Camp 14 Road	CONS	10,000	10,000	0	0	0	20,000
County	115 - Shawano	PE	0	0	0	0	0	0
Project Type	REHAB	Z	0	0	0	0	0	0
Work Type	7	Total	11,000	11,000	0	0	0	22,000
PCAS	F5543802	Phase	FY 2010 (\$)	FY 2011 (\$)	FY 2012 (\$)	FY 2013 (\$)	FY 2014 (\$)	Total
Class	R	CE	1,000	1,000	0	5,000	0	7,000
Name	Murphy Road	CONS	1,000	1,000	0	250,000	0	252,000
County	115 - Shawano	PE	0	0	0	9,000	0	9,000
Project Type	REHAB	Z	0	0	0	1,000	0	1,000
Work Type	7	Total	2,000	2,000	0	265,000	0	269,000
PCAS	F5543803	Phase	FY 2010 (\$)	FY 2011 (\$)	FY 2012 (\$)	FY 2013 (\$)	FY 2014 (\$)	Total
Class	R	CE	0	0	0	5,000	0	5,000
Name	Koan Tuk Drive	CONS	0	0	0	250,000	0	250,000
County	115 - Shawano	PE	1,000	1,000	1,000	25,000	0	28,000
Project Type	RECONS	Z	0	0	0	1,000	0	1,000
Work Type	7	Total	1,000	1,000	1,000	281,000	0	284,000
PCAS	F5543804	Phase	FY 2010 (\$)	FY 2011 (\$)	FY 2012 (\$)	FY 2013 (\$)	FY 2014 (\$)	Total
Class	R	CE	1,000	1,000	0	5,000	0	7,000
Name	Taconic Roads	CONS	5,000	1,000	0	122,000	0	128,000
County	115 - Shawano	PE	5,000	1,000	0	5,000	0	11,000
Project Type	RECONS	Z	1,000	1,000	0	2,000	0	4,000
Work Type	7	Total	12,000	4,000	0	134,000	0	150,000
PCAS	F5543805	Phase	FY 2010 (\$)	FY 2011 (\$)	FY 2012 (\$)	FY 2013 (\$)	FY 2014 (\$)	Total
Class	R	CE	1,000	1,000	1,000	0	0	3,000
Name	National Guard Road	CONS	1,000	1,000	1,000	0	0	3,000
County	115 - Shawano	PE	0	0	0	0	0	0
Project Type	RECONS	Z	0	0	0	0	0	0
Work Type	7	Total	2,000	2,000	2,000	0	0	6,000
PCAS	F5543806	Phase	FY 2010 (\$)	FY 2011 (\$)	FY 2012 (\$)	FY 2013 (\$)	FY 2014 (\$)	Total
Class	R	CE	0	0	0	0	0	0
Name	Kooyi Kun Road	CONS	0	0	0	0	0	0
County	115 - Shawano	PE	1,000	1,000	0	0	0	2,000
Project Type	RECONS	Z	0	0	0	0	0	0
Work Type	7	Total	1,000	1,000	0	0	0	2,000



Indian Reservation Roads Programs

Federal Lands Highway

CSTIP Report

FILTER: Reporting one CSTIP.



Entity Name F55438 - STOCKBRIDGE-MUNSEE COMMUNITY
 Program Class Code 31E Fiscal Year 2010
 CSTIP Type TIP Funding Amount 805116

State 55 - Wisconsin Projects on the CSTIP with this state are listed and subtotaled in this section
 Location F55438 - Stockbridge-Munsee Comm Covers that part of the reservation within the current state.

PCAS	F5543807	Phase	FY 2010 (\$)	FY 2011 (\$)	FY 2012 (\$)	FY 2013 (\$)	FY 2014 (\$)	Total
Class	R	CE	0	0	0	0	0	0
Name	Ah Toh Wuk Circle South Addition	CONS	0	0	0	0	0	0
County	115 - Shawano	PE	1,000	1,000	0	0	0	2,000
Project Type	RECONS	Z	0	0	0	0	0	0
Work Type	7	Total	1,000	1,000	0	0	0	2,000
PCAS	F5543808	Phase	FY 2010 (\$)	FY 2011 (\$)	FY 2012 (\$)	FY 2013 (\$)	FY 2014 (\$)	Total
Class	R	CE	0	0	0	0	0	0
Name	Fairview Road	CONS	0	0	0	0	0	0
County	115 - Shawano	PE	2,000	2,000	2,000	30,000	0	36,000
Project Type	RECONS	Z	0	0	0	0	0	0
Work Type	7	Total	2,000	2,000	2,000	30,000	0	36,000
PCAS	F5543809	Phase	FY 2010 (\$)	FY 2011 (\$)	FY 2012 (\$)	FY 2013 (\$)	FY 2014 (\$)	Total
Class	R	CE	0	0	0	0	0	0
Name	School House Road	CONS	0	0	0	0	0	0
County	115 - Shawano	PE	2,000	2,000	2,000	30,000	0	36,000
Project Type	RECONS	Z	0	0	0	0	0	0
Work Type	7	Total	2,000	2,000	2,000	30,000	0	36,000
PCAS	F5543810	Phase	FY 2010 (\$)	FY 2011 (\$)	FY 2012 (\$)	FY 2013 (\$)	FY 2014 (\$)	Total
Class	R	CE	0	0	0	0	0	0
Name	West Healing Way Drive	CONS	0	0	0	50,000	0	50,000
County	115 - Shawano	PE	0	0	0	5,000	0	5,000
Project Type	RECONS	Z	0	0	0	0	0	0
Work Type	7	Total	0	0	0	55,000	0	55,000
PCAS	F5543811	Phase	FY 2010 (\$)	FY 2011 (\$)	FY 2012 (\$)	FY 2013 (\$)	FY 2014 (\$)	Total
Class	R	CE	0	0	0	0	0	0
Name	Moccason Lane	CONS	0	0	0	25,000	0	25,000
County	115 - Shawano	PE	0	0	0	5,000	0	5,000
Project Type	RECONS	Z	0	0	0	0	0	0
Work Type	7	Total	0	0	0	30,000	0	30,000
PCAS	F5543812	Phase	FY 2010 (\$)	FY 2011 (\$)	FY 2012 (\$)	FY 2013 (\$)	FY 2014 (\$)	Total
Class	R	CE	0	0	0	0	0	0
Name	Valley Ridge Road	CONS	0	0	0	30,000	0	30,000
County	115 - Shawano	PE	0	0	0	5,000	0	5,000
Project Type	REHAB	Z	0	0	0	0	0	0
Work Type	7	Total	0	0	0	35,000	0	35,000



Indian Reservation Roads Programs

Federal Lands Highway

CSTIP Report

FILTER: Reporting one CSTIP.



Entity Name F55438 - STOCKBRIDGE-MUNSEE COMMUNITY
Program Class Code 31E **Fiscal Year** 2010
CSTIP Type TIP **Funding Amount** 805116

State 55 - Wisconsin **Projects on the CSTIP with this state are listed and subtotaled in this section**
Location F55438 - Stockbridge-Munsee Comm **Covers that part of the reservation within the current state.**

PCAS	F55438C1	Phase	FY 2010 (\$)	FY 2011 (\$)	FY 2012 (\$)	FY 2013 (\$)	FY 2014 (\$)	Total
Class	R	CE	1,000	5,000	5,000	0	0	11,000
Name	County Road A Coop	CONS	5,000	500,000	500,000	0	0	1,005,000
County	115 - Shawano	PE	5,000	5,000	5,000	0	0	15,000
Project Type	REHAB	Z	1,000	5,000	5,000	0	0	11,000
Work Type	7	Total	12,000	515,000	515,000	0	0	1,042,000
PCAS	F55438C2	Phase	FY 2010 (\$)	FY 2011 (\$)	FY 2012 (\$)	FY 2013 (\$)	FY 2014 (\$)	Total
Class	R	CE	1,000	5,000	5,000	0	0	11,000
Name	County Road G Coop	CONS	5,116	237,000	323,000	0	0	565,116
County	115 - Shawano	PE	5,000	5,000	5,000	0	0	15,000
Project Type	REHAB	Z	1,000	5,000	5,000	0	0	11,000
Work Type	7	Total	12,116	252,000	338,000	0	0	602,116
PCAS	F55438C3	Phase	FY 2010 (\$)	FY 2011 (\$)	FY 2012 (\$)	FY 2013 (\$)	FY 2014 (\$)	Total
Class	R	CE	5,000	5,000	0	0	0	10,000
Name	Schmidt Road Coop	CONS	340,000	10,000	0	0	0	350,000
County	115 - Shawano	PE	5,000	5,000	0	0	0	10,000
Project Type	REHAB	Z	5,000	5,000	0	0	0	10,000
Work Type	7	Total	355,000	25,000	0	0	0	380,000
PCAS	F55438C4	Phase	FY 2010 (\$)	FY 2011 (\$)	FY 2012 (\$)	FY 2013 (\$)	FY 2014 (\$)	Total
Class	R	CE	5,000	5,000	0	0	0	10,000
Name	Roosevelt Road Coop	CONS	130,000	10,000	0	0	0	140,000
County	115 - Shawano	PE	5,000	5,000	0	0	0	10,000
Project Type	REHAB	Z	5,000	5,000	0	0	0	10,000
Work Type	7	Total	145,000	25,000	0	0	0	170,000
PCAS	F55438C5	Phase	FY 2010 (\$)	FY 2011 (\$)	FY 2012 (\$)	FY 2013 (\$)	FY 2014 (\$)	Total
Class	R	CE	5,000	5,000	0	0	0	10,000
Name	Leopolis Road Coop	CONS	220,000	10,000	0	0	0	230,000
County	115 - Shawano	PE	5,000	1,000	0	0	0	6,000
Project Type	REHAB	Z	5,000	1,000	0	0	0	6,000
Work Type	7	Total	235,000	17,000	0	0	0	252,000
PCAS	F55438RI	Phase	FY 2010 (\$)	FY 2011 (\$)	FY 2012 (\$)	FY 2013 (\$)	FY 2014 (\$)	Total
Class	O	CE	0	0	0	0	0	0
Name	IRR Inventory Project	CONS	0	0	0	0	0	0
County	115 - Shawano	PE	2,000	5,000	5,000	5,000	0	17,000
Project Type	PLANING	Z	0	0	0	0	0	0
Work Type	P9	Total	2,000	5,000	5,000	5,000	0	17,000



Indian Reservation Roads Programs

Federal Lands Highway

CSTIP Report

FILTER: Reporting one CSTIP.



Entity Name F55438 - STOCKBRIDGE-MUNSEE COMMUNITY
Program Class Code 31E **Fiscal Year** 2010
CSTIP Type TIP **Funding Amount** 805116

State 55 - Wisconsin **Projects on the CSTIP with this state are listed and subtotaled in this section**
Location F55438 - Stockbridge-Munsee Comm **Covers that part of the reservation within the current state.**

PCAS	F55438RM	Phase	FY 2010 (\$)	FY 2011 (\$)	FY 2012 (\$)	FY 2013 (\$)	FY 2014 (\$)	Total
Class	O	CE	0	0	0	0	0	0
Name	IRR Maintenance Project	CONS	0	0	0	0	0	0
County	115 - Shawano	PE	0	0	0	0	0	0
Project Type	PLANING	Z	5,000	10,000	10,000	10,000	0	35,000
Work Type	P10	Total	5,000	10,000	10,000	10,000	0	35,000
PCAS	F55438TP	Phase	FY 2010 (\$)	FY 2011 (\$)	FY 2012 (\$)	FY 2013 (\$)	FY 2014 (\$)	Total
Class	O	CE	0	0	0	0	0	0
Name	IRR Planning	CONS	0	0	0	0	0	0
County	115 - Shawano	PE	5,000	10,000	10,000	10,000	0	35,000
Project Type	PLANING	Z	0	0	0	0	0	0
Work Type	P9	Total	5,000	10,000	10,000	10,000	0	35,000
Location Subtotal			805,116	885,000	885,000	885,000	0	3,460,116
State Subtotal			805,116	885,000	885,000	885,000	0	3,460,116
CSTIP Subtotal			805,116	885,000	885,000	885,000	0	3,460,116
Report Total			805,116	885,000	885,000	885,000	0	3,460,116



Indian Reservation Roads Program

Approvals Report

Always configured for a single CSTIP

Entity	F55438 - STOCKBRIDGE-MUNSEE COMMUNITY		
Program Class	31E		
Program Class Name	INDIAN RESERVATION ROADS PROGRAM (HIRE ACT)		
Program Class Type	CONSTRUCTION	Effective Date	30-JUN-10
Funding (\$)	\$805,116	Base Year	2010
CSTIP Type	TIP		

Review Action		Approver's Remarks
User Id	SHELDON_KIPP	Approved as Acting Chief, Division of Transportation. [SKipp_06-29-2010]
Review Role	biadot	
Review Date	29-JUN-10	
Review Flag	Y	

Review Action		Approver's Remarks
User Id	SHELDON_KIPP	
Review Role	biadot-qa	
Review Date	29-JUN-10	
Review Flag	Y	

Review Action		Approver's Remarks
User Id	FLH_GB	
Review Role	fhwa	
Review Date	30-JUN-10	
Review Flag	Y	

Review Action		Approver's Remarks
User Id	TODD_KENNEDY	
Review Role	regional-direct	
Review Date	29-JUN-10	
Review Flag	Y	

Review Action		Approver's Remarks
User Id	TONY_SACCOMAN	
Review Role	regional-engine	
Review Date	24-JUN-10	
Review Flag	Y	



Indian Reservation Roads Programs

Federal Lands Highway

CSTIP Report

FILTER: Reporting one CSTIP.



The CSTIP report shows the full contents of one or more CSTIPS.
For example, if the report is requested for a particular reservation with a managing entity that also manages two other reservations, then projects for all three reservations are reported. This means that subtotal amounts are always correct, no matter what the filter might be. However, see the next remark on how to read subtotals.

The CSTIP Subtotal is the full total for values on the CSTIP.
The state subtotal is the sum of the values in the state and on the current CSTIP. This report does not show overall state totals.
The location subtotal is the sum of values for projects on a particular reservation and in a particular state. When a reservation lies in two states, project data for each part including the subtotal is presented in separate places.

Any type of CSTIP may be the subject of the report.



Indian Reservation Roads Programs

Federal Lands Highway

CSTIP Report

FILTER: Reporting one CSTIP.



Entity Name	F55439 - Ho-Chunk Nation		FIRST PAGE FOR CSTIP
Program Class Code	31E	Fiscal Year	2010
CSTIP Type	TIP	Funding Amount	7691698

State 17 - Illinois **Projects on the CSTIP with this state are listed and subtotaled in this section**
Location F55439 - Ho-Chunk Nation **Covers that part of the reservation within the current state.**

			FY 2010 (\$)	FY 2011 (\$)	FY 2012 (\$)	FY 2013 (\$)	FY 2014 (\$)		Total
PCAS	F5543917	Phase	0	0	0	0	0		0
Class	R	CE	0	0	0	0	0		0
Name	Southland Property	CONS	0	0	0	0	0		0
County	031 - Cook	PE	0	1,000	0	0	0		1,000
Project Type	RECONS	Z	0	0	0	0	0		0
Work Type	7	Total	0	1,000	0	0	0		1,000
Location Subtotal			0	1,000	0	0	0		1,000
State Subtotal			0	1,000	0	0	0		1,000

State 27 - Minnesota **Projects on the CSTIP with this state are listed and subtotaled in this section**
Location F55439 - Ho-Chunk Nation **Covers that part of the reservation within the current state.**

PCAS	F5543912	Phase	0	0	0	0	0		0
Class	R	CE	0	0	0	0	0		0
Name	Whiterabbit Property	CONS	0	0	0	0	0		0
County	055 - Houston	PE	1,000	0	0	0	0		1,000
Project Type	NEWCON	Z	0	0	0	0	0		0
Work Type	7	Total	1,000	0	0	0	0		1,000
PCAS	F5543913	Phase	0	0	0	0	0		0
Class	R	CE	0	0	0	0	0		0
Name	Littlejohn Property	CONS	0	0	0	0	0		0
County	055 - Houston	PE	0	1,000	0	0	0		1,000
Project Type	REHAB	Z	0	0	0	0	0		0
Work Type	7	Total	0	1,000	0	0	0		1,000
PCAS	F5543930	Phase	0	0	0	0	0		0
Class	R	CE	0	0	0	0	0		0
Name	Blackhawk Road	CONS	0	0	0	0	0		0
County	055 - Houston	PE	0	0	1,000	0	0		1,000
Project Type	RECONS	Z	0	0	0	0	0		0
Work Type	7	Total	0	0	1,000	0	0		1,000
Location Subtotal			1,000	1,000	1,000	0	0		3,000
State Subtotal			1,000	1,000	1,000	0	0		3,000

State 55 - Wisconsin **Projects on the CSTIP with this state are listed and subtotaled in this section**
Location F55439 - Ho-Chunk Nation **Covers that part of the reservation within the current state.**



Indian Reservation Roads Programs

Federal Lands Highway

CSTIP Report

FILTER: Reporting one CSTIP.



Entity Name F55439 - Ho-Chunk Nation
Program Class Code 31E **Fiscal Year** 2010
CSTIP Type TIP **Funding Amount** 7691698

State 55 - Wisconsin
Location F55439 - Ho-Chunk Nation

Projects on the CSTIP with this state are listed and subtotaled in this section
Covers that part of the reservation within the current state.

PCAS	F5543902	Phase	FY 2010 (\$)	FY 2011 (\$)	FY 2012 (\$)	FY 2013 (\$)	FY 2014 (\$)	Total
Class	R	CE	15,000	0	0	0	0	15,000
Name	Lonetree Lane	CONS	300,000	0	0	0	0	300,000
County	141 - Wood	PE	20,000	0	0	0	0	20,000
Project Type	REHAB	Z	0	0	0	0	0	0
Work Type	7	Total	335,000	0	0	0	0	335,000
PCAS	F5543903	Phase	FY 2010 (\$)	FY 2011 (\$)	FY 2012 (\$)	FY 2013 (\$)	FY 2014 (\$)	Total
Class	R	CE	0	10,000	10,000	0	0	20,000
Name	Winneshieck Property	CONS	0	250,000	250,000	0	0	500,000
County	053 - Jackson	PE	0	15,000	15,000	0	0	30,000
Project Type	NEWCON	Z	0	0	0	0	0	0
Work Type	7	Total	0	275,000	275,000	0	0	550,000
PCAS	F5543904	Phase	FY 2010 (\$)	FY 2011 (\$)	FY 2012 (\$)	FY 2013 (\$)	FY 2014 (\$)	Total
Class	R	CE	0	0	0	0	0	0
Name	Nine Eagles	CONS	0	0	0	0	0	0
County	057 - Juneau	PE	1,000	0	0	0	0	1,000
Project Type	NEWCON	Z	0	0	0	0	0	0
Work Type	7	Total	1,000	0	0	0	0	1,000
PCAS	F5543905	Phase	FY 2010 (\$)	FY 2011 (\$)	FY 2012 (\$)	FY 2013 (\$)	FY 2014 (\$)	Total
Class	R	CE	0	0	0	0	0	0
Name	Kingsley Bend	CONS	0	0	0	0	0	0
County	021 - Columbia	PE	1,000	0	0	0	0	1,000
Project Type	REHAB	Z	0	0	0	0	0	0
Work Type	7	Total	1,000	0	0	0	0	1,000
PCAS	F5543906	Phase	FY 2010 (\$)	FY 2011 (\$)	FY 2012 (\$)	FY 2013 (\$)	FY 2014 (\$)	Total
Class	R	CE	0	0	0	0	0	0
Name	BRF Credit Union	CONS	0	0	0	0	0	0
County	053 - Jackson	PE	0	0	1,000	0	0	1,000
Project Type	RECONS	Z	0	0	0	0	0	0
Work Type	7	Total	0	0	1,000	0	0	1,000
PCAS	F5543907	Phase	FY 2010 (\$)	FY 2011 (\$)	FY 2012 (\$)	FY 2013 (\$)	FY 2014 (\$)	Total
Class	R	CE	0	0	0	0	0	0
Name	Dombeck Property	CONS	0	0	0	0	0	0
County	057 - Juneau	PE	1,000	0	0	0	0	1,000
Project Type	NEWCON	Z	0	0	0	0	0	0
Work Type	7	Total	1,000	0	0	0	0	1,000



Indian Reservation Roads Programs

Federal Lands Highway

CSTIP Report

FILTER: Reporting one CSTIP.



Entity Name F55439 - Ho-Chunk Nation
Program Class Code 31E **Fiscal Year** 2010
CSTIP Type TIP **Funding Amount** 7691698

State 55 - Wisconsin
Location F55439 - Ho-Chunk Nation

Projects on the CSTIP with this state are listed and subtotaled in this section
Covers that part of the reservation within the current state.

PCAS	F5543908	Phase	FY 2010 (\$)	FY 2011 (\$)	FY 2012 (\$)	FY 2013 (\$)	FY 2014 (\$)	Total
Class	R	CE	0	0	0	0	0	0
Name	Rockland Property	CONS	0	0	0	0	0	0
County	063 - La Crosse	PE	20,000	0	0	0	0	20,000
Project Type	NEWCON	Z	0	0	0	0	0	0
Work Type	7	Total	20,000	0	0	0	0	20,000
PCAS	F5543910	Phase	FY 2010 (\$)	FY 2011 (\$)	FY 2012 (\$)	FY 2013 (\$)	FY 2014 (\$)	Total
Class	R	CE	0	0	0	0	0	0
Name	Allen Property	CONS	0	0	0	0	0	0
County	111 - Sauk	PE	1,000	0	0	0	0	1,000
Project Type	REHAB	Z	0	0	0	0	0	0
Work Type	7	Total	1,000	0	0	0	0	1,000
PCAS	F5543911	Phase	FY 2010 (\$)	FY 2011 (\$)	FY 2012 (\$)	FY 2013 (\$)	FY 2014 (\$)	Total
Class	R	CE	15,000	0	0	0	0	15,000
Name	Bear Trap Lane	CONS	250,000	0	0	0	0	250,000
County	053 - Jackson	PE	15,000	0	0	0	0	15,000
Project Type	RECONS	Z	0	0	0	0	0	0
Work Type	7	Total	280,000	0	0	0	0	280,000
PCAS	F5543915	Phase	FY 2010 (\$)	FY 2011 (\$)	FY 2012 (\$)	FY 2013 (\$)	FY 2014 (\$)	Total
Class	R	CE	0	0	50,000	0	0	50,000
Name	Four Winds Project	CONS	0	0	1,500,000	0	0	1,500,000
County	053 - Jackson	PE	0	0	50,000	0	0	50,000
Project Type	RECONS	Z	0	0	0	0	0	0
Work Type	7	Total	0	0	1,600,000	0	0	1,600,000
PCAS	F5543918	Phase	FY 2010 (\$)	FY 2011 (\$)	FY 2012 (\$)	FY 2013 (\$)	FY 2014 (\$)	Total
Class	R	CE	21,000	0	0	0	0	21,000
Name	Low Cloud Roads	CONS	865,506	0	0	0	0	865,506
County	053 - Jackson	PE	0	0	0	0	0	0
Project Type	REHAB	Z	0	0	0	0	0	0
Work Type	7	Total	886,506	0	0	0	0	886,506
PCAS	F5543919	Phase	FY 2010 (\$)	FY 2011 (\$)	FY 2012 (\$)	FY 2013 (\$)	FY 2014 (\$)	Total
Class	R	CE	0	0	0	0	0	0
Name	Tower Road	CONS	0	0	0	0	0	0
County	111 - Sauk	PE	1,000	0	0	0	0	1,000
Project Type	NEWCON	Z	0	0	0	0	0	0
Work Type	7	Total	1,000	0	0	0	0	1,000



Indian Reservation Roads Programs

Federal Lands Highway

CSTIP Report

FILTER: Reporting one CSTIP.



Entity Name F55439 - Ho-Chunk Nation
Program Class Code 31E **Fiscal Year** 2010
CSTIP Type TIP **Funding Amount** 7691698

State 55 - Wisconsin
Location F55439 - Ho-Chunk Nation

Projects on the CSTIP with this state are listed and subtotaled in this section
Covers that part of the reservation within the current state.

PCAS	F5543920	Phase	FY 2010 (\$)	FY 2011 (\$)	FY 2012 (\$)	FY 2013 (\$)	FY 2014 (\$)	Total
Class	R	CE	10,000	0	0	0	0	10,000
Name	Cemetery Road	CONS	125,000	0	0	0	0	125,000
County	053 - Jackson	PE	20,000	0	0	0	0	20,000
Project Type	REHAB	Z	0	0	0	0	0	0
Work Type	7	Total	155,000	0	0	0	0	155,000
PCAS	F5543921	Phase	FY 2010 (\$)	FY 2011 (\$)	FY 2012 (\$)	FY 2013 (\$)	FY 2014 (\$)	Total
Class	R	CE	10,000	0	0	0	0	10,000
Name	Brockway Road	CONS	600,000	0	0	0	0	600,000
County	053 - Jackson	PE	0	0	0	0	0	0
Project Type	RECONS	Z	0	0	0	0	0	0
Work Type	7	Total	610,000	0	0	0	0	610,000
PCAS	F5543922	Phase	FY 2010 (\$)	FY 2011 (\$)	FY 2012 (\$)	FY 2013 (\$)	FY 2014 (\$)	Total
Class	R	CE	0	0	0	0	0	0
Name	Kickapoo Trail	CONS	0	200,000	0	0	0	200,000
County	123 - Vernon	PE	1,000	50,000	0	0	0	51,000
Project Type	RECONS	Z	0	0	0	0	0	0
Work Type	3	Total	1,000	250,000	0	0	0	251,000
PCAS	F5543923	Phase	FY 2010 (\$)	FY 2011 (\$)	FY 2012 (\$)	FY 2013 (\$)	FY 2014 (\$)	Total
Class	R	CE	10,000	1,000	0	0	0	11,000
Name	STH 54 Frontage Road	CONS	250,000	320,000	0	0	0	570,000
County	053 - Jackson	PE	10,000	11,000	0	0	0	21,000
Project Type	RECONS	Z	0	0	0	0	0	0
Work Type	7	Total	270,000	332,000	0	0	0	602,000
PCAS	F5543924	Phase	FY 2010 (\$)	FY 2011 (\$)	FY 2012 (\$)	FY 2013 (\$)	FY 2014 (\$)	Total
Class	R	CE	0	0	4,000	0	0	4,000
Name	William Sam Property	CONS	0	0	250,000	0	0	250,000
County	053 - Jackson	PE	50,000	1,000	1,000	0	0	52,000
Project Type	NEWCON	Z	0	0	0	0	0	0
Work Type	7	Total	50,000	1,000	255,000	0	0	306,000
PCAS	F5543925	Phase	FY 2010 (\$)	FY 2011 (\$)	FY 2012 (\$)	FY 2013 (\$)	FY 2014 (\$)	Total
Class	R	CE	10,000	1,000	0	0	0	11,000
Name	Freedom Road	CONS	200,000	10,000	0	0	0	210,000
County	081 - Monroe	PE	10,000	1,000	0	0	0	11,000
Project Type	RECONS	Z	0	0	0	0	0	0
Work Type	7	Total	220,000	12,000	0	0	0	232,000



Indian Reservation Roads Programs

Federal Lands Highway

CSTIP Report

FILTER: Reporting one CSTIP.



Entity Name F55439 - Ho-Chunk Nation
Program Class Code 31E **Fiscal Year** 2010
CSTIP Type TIP **Funding Amount** 7691698

State 55 - Wisconsin
Location F55439 - Ho-Chunk Nation

Projects on the CSTIP with this state are listed and subtotaled in this section
Covers that part of the reservation within the current state.

PCAS	F5543926	Phase	FY 2010 (\$)	FY 2011 (\$)	FY 2012 (\$)	FY 2013 (\$)	FY 2014 (\$)	Total
Class	R	CE	0	5,000	0	0	0	5,000
Name	Eureka Road	CONS	45,192	425,000	0	0	0	470,192
County	081 - Monroe	PE	10,000	6,000	0	0	0	16,000
Project Type	RECONS	Z	0	0	0	0	0	0
Work Type	7	Total	55,192	436,000	0	0	0	491,192
PCAS	F5543927	Phase	FY 2010 (\$)	FY 2011 (\$)	FY 2012 (\$)	FY 2013 (\$)	FY 2014 (\$)	Total
Class	R	CE	0	0	4,000	0	0	4,000
Name	Swallow Development	CONS	0	0	250,000	0	0	250,000
County	053 - Jackson	PE	0	20,000	1,000	0	0	21,000
Project Type	NEWCON	Z	0	0	0	0	0	0
Work Type	7	Total	0	20,000	255,000	0	0	275,000
PCAS	F5543928	Phase	FY 2010 (\$)	FY 2011 (\$)	FY 2012 (\$)	FY 2013 (\$)	FY 2014 (\$)	Total
Class	R	CE	0	0	0	0	0	0
Name	Hemlock Road	CONS	0	75,000	0	0	0	75,000
County	081 - Monroe	PE	0	4,000	0	0	0	4,000
Project Type	RECONS	Z	0	0	0	0	0	0
Work Type	7	Total	0	79,000	0	0	0	79,000
PCAS	F5543929	Phase	FY 2010 (\$)	FY 2011 (\$)	FY 2012 (\$)	FY 2013 (\$)	FY 2014 (\$)	Total
Class	R	CE	0	0	0	0	0	0
Name	Heisel Road	CONS	0	55,000	0	0	0	55,000
County	081 - Monroe	PE	0	3,000	0	0	0	3,000
Project Type	RECONS	Z	0	0	0	0	0	0
Work Type	7	Total	0	58,000	0	0	0	58,000
PCAS	F5543931	Phase	FY 2010 (\$)	FY 2011 (\$)	FY 2012 (\$)	FY 2013 (\$)	FY 2014 (\$)	Total
Class	R	CE	5,000	1,000	0	0	0	6,000
Name	West Bauer Road	CONS	500,000	10,000	0	0	0	510,000
County	053 - Jackson	PE	0	0	0	0	0	0
Project Type	RECONS	Z	0	0	0	0	0	0
Work Type	7	Total	505,000	11,000	0	0	0	516,000
PCAS	F5543932	Phase	FY 2010 (\$)	FY 2011 (\$)	FY 2012 (\$)	FY 2013 (\$)	FY 2014 (\$)	Total
Class	R	CE	25,000	1,000	0	0	0	26,000
Name	Castle Mound Road	CONS	900,000	1,000	0	0	0	901,000
County	053 - Jackson	PE	70,000	1,000	0	0	0	71,000
Project Type	RECONS	Z	0	0	0	0	0	0
Work Type	7	Total	995,000	3,000	0	0	0	998,000



Indian Reservation Roads Programs

Federal Lands Highway

CSTIP Report

FILTER: Reporting one CSTIP.



Entity Name F55439 - Ho-Chunk Nation
 Program Class Code 31E Fiscal Year 2010
 CSTIP Type TIP Funding Amount 7691698

State 55 - Wisconsin
 Location F55439 - Ho-Chunk Nation

Projects on the CSTIP with this state are listed and subtotaled in this section
 Covers that part of the reservation within the current state.

PCAS	F5543933	Phase	FY 2010 (\$)	FY 2011 (\$)	FY 2012 (\$)	FY 2013 (\$)	FY 2014 (\$)	Total
Class	R	CE	0	0	0	0	0	0
Name	Blue Wing Cemetery	CONS	0	110,000	0	0	0	110,000
County	081 - Monroe	PE	0	15,000	0	0	0	15,000
Project Type	RECONS	Z	0	0	0	0	0	0
Work Type	7	Total	0	125,000	0	0	0	125,000
PCAS	F5543934	Phase	FY 2010 (\$)	FY 2011 (\$)	FY 2012 (\$)	FY 2013 (\$)	FY 2014 (\$)	Total
Class	R	CE	0	0	0	0	0	0
Name	CTH M - Shawano County	CONS	0	475,000	0	0	0	475,000
County	115 - Shawano	PE	0	0	0	0	0	0
Project Type	RECONS	Z	0	0	0	0	0	0
Work Type	7	Total	0	475,000	0	0	0	475,000
PCAS	F5543935	Phase	FY 2010 (\$)	FY 2011 (\$)	FY 2012 (\$)	FY 2013 (\$)	FY 2014 (\$)	Total
Class	R	CE	0	0	0	0	0	0
Name	CTH O - Clark County	CONS	0	350,000	0	0	0	350,000
County	019 - Clark	PE	0	0	0	0	0	0
Project Type	RECONS	Z	0	0	0	0	0	0
Work Type	7	Total	0	350,000	0	0	0	350,000
PCAS	F5543940	Phase	FY 2010 (\$)	FY 2011 (\$)	FY 2012 (\$)	FY 2013 (\$)	FY 2014 (\$)	Total
Class	R	CE	0	0	0	0	0	0
Name	Whirling Thunder	CONS	0	0	0	0	0	0
County	081 - Monroe	PE	0	1,000	0	0	0	1,000
Project Type	RECONS	Z	0	0	0	0	0	0
Work Type	7	Total	0	1,000	0	0	0	1,000
PCAS	F5543941	Phase	FY 2010 (\$)	FY 2011 (\$)	FY 2012 (\$)	FY 2013 (\$)	FY 2014 (\$)	Total
Class	R	CE	0	0	0	0	0	0
Name	Crocketts Road	CONS	0	0	0	0	0	0
County	057 - Juneau	PE	0	1,000	0	0	0	1,000
Project Type	RECONS	Z	0	0	0	0	0	0
Work Type	7	Total	0	1,000	0	0	0	1,000
PCAS	F5543942	Phase	FY 2010 (\$)	FY 2011 (\$)	FY 2012 (\$)	FY 2013 (\$)	FY 2014 (\$)	Total
Class	R	CE	0	0	0	0	0	0
Name	Boss Thunder	CONS	0	0	0	0	0	0
County	057 - Juneau	PE	0	1,000	0	0	0	1,000
Project Type	RECONS	Z	0	0	0	0	0	0
Work Type	7	Total	0	1,000	0	0	0	1,000



Indian Reservation Roads Programs

Federal Lands Highway

CSTIP Report

FILTER: Reporting one CSTIP.



Entity Name F55439 - Ho-Chunk Nation
Program Class Code 31E **Fiscal Year** 2010
CSTIP Type TIP **Funding Amount** 7691698

State 55 - Wisconsin
Location F55439 - Ho-Chunk Nation

Projects on the CSTIP with this state are listed and subtotaled in this section
Covers that part of the reservation within the current state.

PCAS	F5543943	Phase	FY 2010 (\$)	FY 2011 (\$)	FY 2012 (\$)	FY 2013 (\$)	FY 2014 (\$)	Total
Class	R	CE	0	50,000	0	0	0	50,000
Name	Fern Dell Road	CONS	0	1,250,000	0	0	0	1,250,000
County	111 - Sauk	PE	0	50,000	0	0	0	50,000
Project Type	RECONS	Z	0	0	0	0	0	0
Work Type	7	Total	0	1,350,000	0	0	0	1,350,000
PCAS	F5543944	Phase	FY 2010 (\$)	FY 2011 (\$)	FY 2012 (\$)	FY 2013 (\$)	FY 2014 (\$)	Total
Class	R	CE	0	0	0	0	0	0
Name	White Otter Road	CONS	0	0	0	0	0	0
County	057 - Juneau	PE	0	0	1,000	0	0	1,000
Project Type	RECONS	Z	0	0	0	0	0	0
Work Type	7	Total	0	0	1,000	0	0	1,000
PCAS	F5543945	Phase	FY 2010 (\$)	FY 2011 (\$)	FY 2012 (\$)	FY 2013 (\$)	FY 2014 (\$)	Total
Class	R	CE	0	0	0	0	0	0
Name	CTH C - Adams County	CONS	0	0	500,000	0	0	500,000
County	001 - Adams	PE	0	0	0	0	0	0
Project Type	RECONS	Z	0	0	0	0	0	0
Work Type	7	Total	0	0	500,000	0	0	500,000
PCAS	F5543946	Phase	FY 2010 (\$)	FY 2011 (\$)	FY 2012 (\$)	FY 2013 (\$)	FY 2014 (\$)	Total
Class	R	CE	0	0	10,000	0	0	10,000
Name	Pow Wow Road	CONS	0	0	200,000	0	0	200,000
County	111 - Sauk	PE	0	0	15,000	0	0	15,000
Project Type	RECONS	Z	0	0	0	0	0	0
Work Type	7	Total	0	0	225,000	0	0	225,000
PCAS	F5543947	Phase	FY 2010 (\$)	FY 2011 (\$)	FY 2012 (\$)	FY 2013 (\$)	FY 2014 (\$)	Total
Class	R	CE	0	0	0	0	0	0
Name	CTH O - Juneau County	CONS	0	0	165,000	2,500,000	0	2,665,000
County	057 - Juneau	PE	0	0	0	0	0	0
Project Type	RECONS	Z	0	0	0	0	0	0
Work Type	7	Total	0	0	165,000	2,500,000	0	2,665,000
PCAS	F5543948	Phase	FY 2010 (\$)	FY 2011 (\$)	FY 2012 (\$)	FY 2013 (\$)	FY 2014 (\$)	Total
Class	R	CE	0	0	0	0	0	0
Name	CTH H - Sauk County	CONS	0	0	500,000	3,000,000	0	3,500,000
County	111 - Sauk	PE	0	0	0	0	0	0
Project Type	RECONS	Z	0	0	0	0	0	0
Work Type	7	Total	0	0	500,000	3,000,000	0	3,500,000



Indian Reservation Roads Programs

Federal Lands Highway

CSTIP Report

FILTER: Reporting one CSTIP.



Entity Name F55439 - Ho-Chunk Nation
Program Class Code 31E **Fiscal Year** 2010
CSTIP Type TIP **Funding Amount** 7691698

State 55 - Wisconsin
Location F55439 - Ho-Chunk Nation

Projects on the CSTIP with this state are listed and subtotaled in this section
Covers that part of the reservation within the current state.

PCAS	F5543949	Phase	FY 2010 (\$)	FY 2011 (\$)	FY 2012 (\$)	FY 2013 (\$)	FY 2014 (\$)	Total
Class	R	CE	0	0	20,000	0	0	20,000
Name	CTH Q - Wood County	CONS	0	0	1,550,000	0	0	1,550,000
County	141 - Wood	PE	0	0	30,000	0	0	30,000
Project Type	RECONS	Z	0	0	0	0	0	0
Work Type	7	Total	0	0	1,600,000	0	0	1,600,000
PCAS	F5543950	Phase	FY 2010 (\$)	FY 2011 (\$)	FY 2012 (\$)	FY 2013 (\$)	FY 2014 (\$)	Total
Class	R	CE	0	50,000	0	0	0	50,000
Name	PLUM CREEK 400	CONS	0	1,350,000	0	0	0	1,350,000
County	053 - Jackson	PE	0	100,000	0	0	0	100,000
Project Type	NEWCON	Z	0	0	0	0	0	0
Work Type	7	Total	0	1,500,000	0	0	0	1,500,000
PCAS	F55439C2	Phase	FY 2010 (\$)	FY 2011 (\$)	FY 2012 (\$)	FY 2013 (\$)	FY 2014 (\$)	Total
Class	R	CE	0	0	0	0	0	0
Name	Meadowlark Road	CONS	0	0	0	0	0	0
County	115 - Shawano	PE	0	0	1,000	0	0	1,000
Project Type	RECONS	Z	0	0	0	0	0	0
Work Type	7	Total	0	0	1,000	0	0	1,000
PCAS	F55439C4	Phase	FY 2010 (\$)	FY 2011 (\$)	FY 2012 (\$)	FY 2013 (\$)	FY 2014 (\$)	Total
Class	R	CE	0	0	0	0	0	0
Name	Reedsburg Road	CONS	0	0	0	0	0	0
County	111 - Sauk	PE	1,000	0	0	0	0	1,000
Project Type	REHAB	Z	0	0	0	0	0	0
Work Type	7	Total	1,000	0	0	0	0	1,000
PCAS	F55439D1	Phase	FY 2010 (\$)	FY 2011 (\$)	FY 2012 (\$)	FY 2013 (\$)	FY 2014 (\$)	Total
Class	R	CE	0	0	0	0	0	0
Name	CTH G - Wood County	CONS	750,000	0	0	0	0	750,000
County	141 - Wood	PE	0	0	0	0	0	0
Project Type	RECONS	Z	0	0	0	0	0	0
Work Type	7	Total	750,000	0	0	0	0	750,000
PCAS	F55439D2	Phase	FY 2010 (\$)	FY 2011 (\$)	FY 2012 (\$)	FY 2013 (\$)	FY 2014 (\$)	Total
Class	R	CE	0	0	0	0	0	0
Name	CTH Q - Shawano County	CONS	800,000	0	0	0	0	800,000
County	115 - Shawano	PE	0	0	0	0	0	0
Project Type	REHAB	Z	0	0	0	0	0	0
Work Type	7	Total	800,000	0	0	0	0	800,000



Indian Reservation Roads Programs

Federal Lands Highway

CSTIP Report

FILTER: Reporting one CSTIP.



Entity Name F55439 - Ho-Chunk Nation
 Program Class Code 31E Fiscal Year 2010
 CSTIP Type TIP Funding Amount 7691698

State 55 - Wisconsin
 Location F55439 - Ho-Chunk Nation

Projects on the CSTIP with this state are listed and subtotaled in this section
 Covers that part of the reservation within the current state.

PCAS	F55439D3	Phase	FY 2010 (\$)	FY 2011 (\$)	FY 2012 (\$)	FY 2013 (\$)	FY 2014 (\$)	Total
Class	R	CE	0	0	0	0	0	0
Name	CTH G - Juneau County	CONS	100,000	100,000	0	0	0	200,000
County	057 - Juneau	PE	100,000	0	0	0	0	100,000
Project Type	REHAB	Z	0	0	0	0	0	0
Work Type	7	Total	200,000	100,000	0	0	0	300,000
PCAS	F55439RI	Phase	FY 2010 (\$)	FY 2011 (\$)	FY 2012 (\$)	FY 2013 (\$)	FY 2014 (\$)	Total
Class	O	CE	0	0	0	0	0	0
Name	IRR Road Inventory Project - Ho Chur	CONS	0	0	0	0	0	0
County	081 - Monroe	PE	2,000	2,000	2,000	2,000	0	8,000
Project Type	PLANING	Z	0	0	0	0	0	0
Work Type	P8	Total	2,000	2,000	2,000	2,000	0	8,000
PCAS	F55439RM	Phase	FY 2010 (\$)	FY 2011 (\$)	FY 2012 (\$)	FY 2013 (\$)	FY 2014 (\$)	Total
Class	O	CE	0	0	0	0	0	0
Name	IRR Road Maintenance - Ho Chunk	CONS	0	0	0	0	0	0
County	081 - Monroe	PE	0	0	0	0	0	0
Project Type	SAFETY	Z	1,300,000	1,300,000	1,300,000	1,300,000	0	5,200,000
Work Type	3	Total	1,300,000	1,300,000	1,300,000	1,300,000	0	5,200,000
PCAS	F55439RW	Phase	FY 2010 (\$)	FY 2011 (\$)	FY 2012 (\$)	FY 2013 (\$)	FY 2014 (\$)	Total
Class	O	CE	0	0	0	0	0	0
Name	IRR ROW Acquiition - Ho Chunk	CONS	0	0	0	0	0	0
County	081 - Monroe	PE	0	100,000	100,000	0	0	200,000
Project Type	PLANING	Z	0	0	0	0	0	0
Work Type	P9	Total	0	100,000	100,000	0	0	200,000
PCAS	F55439TP	Phase	FY 2010 (\$)	FY 2011 (\$)	FY 2012 (\$)	FY 2013 (\$)	FY 2014 (\$)	Total
Class	O	CE	0	0	0	0	0	0
Name	IRR Transportation Planning - Ho Chu	CONS	0	0	0	0	0	0
County	081 - Monroe	PE	250,000	250,000	250,000	250,000	0	1,000,000
Project Type	PLANING	Z	0	0	0	0	0	0
Work Type	P9	Total	250,000	250,000	250,000	250,000	0	1,000,000
PCAS	F55439TR	Phase	FY 2010 (\$)	FY 2011 (\$)	FY 2012 (\$)	FY 2013 (\$)	FY 2014 (\$)	Total
Class	O	CE	0	0	5,000	0	0	5,000
Name	IRR Transit - Ho Chunk	CONS	0	0	0	0	0	0
County	081 - Monroe	PE	0	0	0	0	0	0
Project Type	TRANSIT	Z	0	0	0	0	0	0
Work Type	T1	Total	0	0	5,000	0	0	5,000
Location Subtotal			7,690,698	7,032,000	7,035,000	7,052,000	0	28,809,698
State Subtotal			7,690,698	7,032,000	7,035,000	7,052,000	0	28,809,698



Indian Reservation Roads Programs

Federal Lands Highway

CSTIP Report

FILTER: Reporting one CSTIP.



Entity Name	F55439 - Ho-Chunk Nation							
Program Class Code	31E	Fiscal Year	2010					
CSTIP Type	TIP	Funding Amount	7691698					
CSTIP Subtotal			7,691,698	7,034,000	7,036,000	7,052,000	0	28,813,698
Report Total			7,691,698	7,034,000	7,036,000	7,052,000	0	28,813,698



Indian Reservation Roads Program

Approvals Report

Always configured for a single CSTIP

Entity	F55439 - Ho-Chunk Nation		
Program Class	31E		
Program Class Name	INDIAN RESERVATION ROADS PROGRAM (HIRE ACT)		
Program Class Type	CONSTRUCTION	Effective Date	16-AUG-10
Funding (\$)	\$7,691,698	Base Year	2010
CSTIP Type	TIP		

Review Action		Approver's Remarks
User Id	SHELDON_KIPP	Approved as Acting Chief, Division of Transportation.[SKipp_08-13-2010]
Review Role	biadot	
Review Date	13-AUG-10	
Review Flag	Y	
Review Action		Approver's Remarks
User Id	SHELDON_KIPP	
Review Role	biadot-qa	
Review Date	13-AUG-10	
Review Flag	Y	
Review Action		Approver's Remarks
User Id	FLH_GB	
Review Role	fhwa	
Review Date	16-AUG-10	
Review Flag	Y	
Review Action		Approver's Remarks
User Id	TODD_KENNEDY	
Review Role	regional-direct	
Review Date	13-AUG-10	
Review Flag	Y	
Review Action		Approver's Remarks
User Id	TONY_SACCOMAN	
Review Role	regional-engine	
Review Date	10-AUG-10	
Review Flag	Y	



Indian Reservation Roads Programs

Federal Lands Highway

CSTIP Report

FILTER: Reporting one CSTIP.



Entity Name F58440 - Menominee
 Program Class Code 31E Fiscal Year 2010
 CSTIP Type TIP Funding Amount 1636756

FIRST PAGE FOR CSTIP

State 55 - Wisconsin
 Location F58440 - Menominee

Projects on the CSTIP with this state are listed and subtotaled in this section
 Covers that part of the reservation within the current state.

PCAS	F5830600	Phase	FY 2010 (\$)	FY 2011 (\$)	FY 2012 (\$)	FY 2013 (\$)	FY 2014 (\$)	Total
Class	R	CE	1,000	1,000	0	0	0	2,000
Name	Sidewalk Initiative	CONS	1,000	1,000	0	0	0	2,000
County	078 - Menominee	PE	0	0	0	0	0	0
Project Type	WALKWY	Z	1,000	1,000	0	0	0	2,000
Work Type	F1	Total	3,000	3,000	0	0	0	6,000
PCAS	F5844002	Phase	FY 2010 (\$)	FY 2011 (\$)	FY 2012 (\$)	FY 2013 (\$)	FY 2014 (\$)	Total
Class	R	CE	0	0	0	0	0	0
Name	Standing Pines Drive	CONS	1,000	1,000	1,000	1,000	0	4,000
County	078 - Menominee	PE	1,000	1,000	1,000	1,000	0	4,000
Project Type	NEWCON	Z	0	0	0	0	0	0
Work Type	7	Total	2,000	2,000	2,000	2,000	0	8,000
PCAS	F5844003	Phase	FY 2010 (\$)	FY 2011 (\$)	FY 2012 (\$)	FY 2013 (\$)	FY 2014 (\$)	Total
Class	R	CE	1,000	1,000	0	0	0	2,000
Name	Go Around Road	CONS	1,000	1,000	0	0	0	2,000
County	078 - Menominee	PE	0	0	0	0	0	0
Project Type	REHAB	Z	0	0	0	0	0	0
Work Type	7	Total	2,000	2,000	0	0	0	4,000
PCAS	F5844006	Phase	FY 2010 (\$)	FY 2011 (\$)	FY 2012 (\$)	FY 2013 (\$)	FY 2014 (\$)	Total
Class	R	CE	0	0	10,000	1,000	0	11,000
Name	Ponfil Road	CONS	0	0	300,000	9,000	0	309,000
County	078 - Menominee	PE	1,000	1,000	5,000	1,000	0	8,000
Project Type	REHAB	Z	0	0	0	0	0	0
Work Type	7	Total	1,000	1,000	315,000	11,000	0	328,000
PCAS	F5844008	Phase	FY 2010 (\$)	FY 2011 (\$)	FY 2012 (\$)	FY 2013 (\$)	FY 2014 (\$)	Total
Class	R	CE	0	7,500	0	0	0	7,500
Name	Big Jim Zoar Road	CONS	0	350,000	0	0	0	350,000
County	078 - Menominee	PE	0	26,000	0	0	0	26,000
Project Type	RECONS	Z	0	2,500	0	0	0	2,500
Work Type	3	Total	0	386,000	0	0	0	386,000
PCAS	F5844009	Phase	FY 2010 (\$)	FY 2011 (\$)	FY 2012 (\$)	FY 2013 (\$)	FY 2014 (\$)	Total
Class	O	CE	0	0	0	0	0	0
Name	Street Lighting Initiative	CONS	85,000	85,000	100,000	100,000	0	370,000
County	078 - Menominee	PE	0	0	0	0	0	0
Project Type	SAFETY	Z	0	0	0	0	0	0
Work Type	P6	Total	85,000	85,000	100,000	100,000	0	370,000



Indian Reservation Roads Programs

Federal Lands Highway

CSTIP Report

FILTER: Reporting one CSTIP.



Entity Name F58440 - Menominee
Program Class Code 31E **Fiscal Year** 2010
CSTIP Type TIP **Funding Amount** 1636756

State 55 - Wisconsin
Location F58440 - Menominee

Projects on the CSTIP with this state are listed and subtotaled in this section
Covers that part of the reservation within the current state.

PCAS	F5844010	Phase	FY 2010 (\$)	FY 2011 (\$)	FY 2012 (\$)	FY 2013 (\$)	FY 2014 (\$)	Total
Class	O	CE	0	0	0	0	0	0
Name	New Sidewalk Initiative	CONS	50,000	50,000	599,400	200,000	0	899,400
County	078 - Menominee	PE	0	0	0	0	0	0
Project Type	WALKWY	Z	0	0	0	0	0	0
Work Type	F1	Total	50,000	50,000	599,400	200,000	0	899,400
PCAS	F5844011	Phase	FY 2010 (\$)	FY 2011 (\$)	FY 2012 (\$)	FY 2013 (\$)	FY 2014 (\$)	Total
Class	R	CE	0	0	0	10,000	0	10,000
Name	Lukes Road	CONS	0	0	0	180,000	0	180,000
County	078 - Menominee	PE	0	0	0	37,500	0	37,500
Project Type	RECONS	Z	0	0	0	2,500	0	2,500
Work Type	7	Total	0	0	0	230,000	0	230,000
PCAS	F5844012	Phase	FY 2010 (\$)	FY 2011 (\$)	FY 2012 (\$)	FY 2013 (\$)	FY 2014 (\$)	Total
Class	R	CE	5,000	7,500	0	0	0	12,500
Name	Middle Village Cemetery Road	CONS	50,000	100,000	0	0	0	150,000
County	078 - Menominee	PE	30,000	30,000	0	0	0	60,000
Project Type	RECONS	Z	5,000	2,500	0	0	0	7,500
Work Type	7	Total	90,000	140,000	0	0	0	230,000
PCAS	F5844013	Phase	FY 2010 (\$)	FY 2011 (\$)	FY 2012 (\$)	FY 2013 (\$)	FY 2014 (\$)	Total
Class	R	CE	0	0	0	9,000	0	9,000
Name	Noseum Road	CONS	0	0	0	200,000	0	200,000
County	078 - Menominee	PE	0	0	0	19,000	0	19,000
Project Type	RECONS	Z	0	0	0	3,000	0	3,000
Work Type	7	Total	0	0	0	231,000	0	231,000
PCAS	F5844014	Phase	FY 2010 (\$)	FY 2011 (\$)	FY 2012 (\$)	FY 2013 (\$)	FY 2014 (\$)	Total
Class	R	CE	0	0	0	10,000	0	10,000
Name	Otradovec Loop Road	CONS	0	0	0	100,000	0	100,000
County	078 - Menominee	PE	0	0	0	19,000	0	19,000
Project Type	RECONS	Z	0	0	0	2,500	0	2,500
Work Type	7	Total	0	0	0	131,500	0	131,500
PCAS	F5844015	Phase	FY 2010 (\$)	FY 2011 (\$)	FY 2012 (\$)	FY 2013 (\$)	FY 2014 (\$)	Total
Class	R	CE	0	0	0	10,000	0	10,000
Name	Rice Bed Road	CONS	0	0	0	79,400	0	79,400
County	078 - Menominee	PE	0	0	0	19,000	0	19,000
Project Type	RECONS	Z	0	0	0	2,500	0	2,500
Work Type	7	Total	0	0	0	110,900	0	110,900



Indian Reservation Roads Programs

Federal Lands Highway

CSTIP Report

FILTER: Reporting one CSTIP.



Entity Name F58440 - Menominee
Program Class Code 31E **Fiscal Year** 2010
CSTIP Type TIP **Funding Amount** 1636756

State 55 - Wisconsin
Location F58440 - Menominee

Projects on the CSTIP with this state are listed and subtotaled in this section
Covers that part of the reservation within the current state.

PCAS	F58440RM	Phase	FY 2010 (\$)	FY 2011 (\$)	FY 2012 (\$)	FY 2013 (\$)	FY 2014 (\$)	Total
Class	O	CE	0	0	0	0	0	0
Name	IRR Road Maintenance Project	CONS	0	0	0	0	0	0
County	078 - Menominee	PE	0	0	0	0	0	0
Project Type	PLANING	Z	400,000	400,000	400,000	400,000	0	1,600,000
Work Type	P10	Total	400,000	400,000	400,000	400,000	0	1,600,000
PCAS	F58440TP	Phase	FY 2010 (\$)	FY 2011 (\$)	FY 2012 (\$)	FY 2013 (\$)	FY 2014 (\$)	Total
Class	O	CE	0	0	0	0	0	0
Name	IRR Planning Project	CONS	0	0	0	0	0	0
County	078 - Menominee	PE	80,000	80,000	80,000	80,000	0	320,000
Project Type	PLANING	Z	0	0	0	0	0	0
Work Type	P9	Total	80,000	80,000	80,000	80,000	0	320,000
PCAS	F58440TR	Phase	FY 2010 (\$)	FY 2011 (\$)	FY 2012 (\$)	FY 2013 (\$)	FY 2014 (\$)	Total
Class	O	CE	100,000	100,000	100,000	100,000	0	400,000
Name	IRR Transit Project	CONS	0	0	0	0	0	0
County	078 - Menominee	PE	0	0	0	0	0	0
Project Type	TRANSIT	Z	0	0	0	0	0	0
Work Type	T2	Total	100,000	100,000	100,000	100,000	0	400,000
PCAS	F5851404	Phase	FY 2010 (\$)	FY 2011 (\$)	FY 2012 (\$)	FY 2013 (\$)	FY 2014 (\$)	Total
Class	R	CE	1,000	10,000	0	0	0	11,000
Name	Fairgrounds Road	CONS	1,000	472,900	0	0	0	473,900
County	078 - Menominee	PE	0	30,000	0	0	0	30,000
Project Type	REHAB	Z	0	2,500	0	0	0	2,500
Work Type	7	Total	2,000	515,400	0	0	0	517,400
PCAS	F5871105	Phase	FY 2010 (\$)	FY 2011 (\$)	FY 2012 (\$)	FY 2013 (\$)	FY 2014 (\$)	Total
Class	R	CE	1,000	1,000	0	0	0	2,000
Name	South Branch Center Road	CONS	1,000	1,000	0	0	0	2,000
County	078 - Menominee	PE	0	0	0	0	0	0
Project Type	RECONS	Z	0	0	0	0	0	0
Work Type	7	Total	2,000	2,000	0	0	0	4,000
PCAS	F5873405	Phase	FY 2010 (\$)	FY 2011 (\$)	FY 2012 (\$)	FY 2013 (\$)	FY 2014 (\$)	Total
Class	R	CE	1,000	1,000	0	0	0	2,000
Name	Tribal Office Loop Road	CONS	1,000	1,000	0	0	0	2,000
County	078 - Menominee	PE	0	0	0	0	0	0
Project Type	RECONS	Z	0	0	0	0	0	0
Work Type	7	Total	2,000	2,000	0	0	0	4,000



Indian Reservation Roads Programs

Federal Lands Highway

CSTIP Report

FILTER: Reporting one CSTIP.



Entity Name F58440 - Menominee
 Program Class Code 31E Fiscal Year 2010
 CSTIP Type TIP Funding Amount 1636756

State 55 - Wisconsin
 Location F58440 - Menominee

Projects on the CSTIP with this state are listed and subtotaled in this section
 Covers that part of the reservation within the current state.

PCAS		Phase	FY 2010 (\$)	FY 2011 (\$)	FY 2012 (\$)	FY 2013 (\$)	FY 2014 (\$)	Total
F5873505	R	CE	1,000	1,000	0	0	0	2,000
	Zoar Ceremonial Road	CONS	1,000	1,000	0	0	0	2,000
	078 - Menominee	PE	0	0	0	0	0	0
	RECONS	Z	0	0	0	0	0	0
7		Total	2,000	2,000	0	0	0	4,000
F5873705	R	CE	0	0	0	0	0	0
	West Branch Road	CONS	0	0	100,000	100,000	0	200,000
	078 - Menominee	PE	2,000	2,000	2,000	2,000	0	8,000
	RECONS	Z	0	0	0	0	0	0
7		Total	2,000	2,000	102,000	102,000	0	208,000
F5873805	R	CE	0	0	0	0	0	0
	Purple Dress	CONS	1,000	1,000	0	0	0	2,000
	078 - Menominee	PE	1,000	1,000	0	0	0	2,000
	RECONS	Z	0	0	0	0	0	0
7		Total	2,000	2,000	0	0	0	4,000
F5874406	R	CE	0	0	0	0	0	0
	Bear Trap Road	CONS	0	0	100,000	100,000	0	200,000
	078 - Menominee	PE	1,000	1,000	1,000	1,000	0	4,000
	REHAB	Z	0	0	0	0	0	0
7		Total	1,000	1,000	101,000	101,000	0	204,000
F5874506	R	CE	1,000	1,000	0	0	0	2,000
	Spears Road	CONS	0	0	0	0	0	0
	078 - Menominee	PE	1,000	1,000	0	0	0	2,000
	RECONS	Z	0	0	0	0	0	0
7		Total	2,000	2,000	0	0	0	4,000
F5874605	R	CE	0	0	0	0	0	0
	Hillcrest Lane	CONS	1,000	1,000	0	0	0	2,000
	078 - Menominee	PE	1,000	1,000	0	0	0	2,000
	RECONS	Z	0	0	0	0	0	0
7		Total	2,000	2,000	0	0	0	4,000



Indian Reservation Roads Programs

Federal Lands Highway

CSTIP Report

FILTER: Reporting one CSTIP.



Entity Name F58440 - Menominee
Program Class Code 31E **Fiscal Year** 2010
CSTIP Type TIP **Funding Amount** 1636756

State 55 - Wisconsin
Location F58440 - Menominee

Projects on the CSTIP with this state are listed and subtotaled in this section
Covers that part of the reservation within the current state.

		Phase	FY 2010 (\$)	FY 2011 (\$)	FY 2012 (\$)	FY 2013 (\$)	FY 2014 (\$)	Total
PCAS	F5880107	CE	20,000	1,000	0	0	0	21,000
Class	R	CONS	175,000	1,000	0	0	0	176,000
Name	Business Center	PE	27,500	6,000	0	0	0	33,500
County	078 - Menominee	Z	2,500	1,000	0	0	0	3,500
Project Type	RECONS	Total	225,000	9,000	0	0	0	234,000
Work Type	7							
PCAS	F5880307	CE	1,000	1,000	0	0	0	2,000
Class	R	CONS	1,000	1,000	0	0	0	2,000
Name	Cultural Museum Road	PE	0	0	0	0	0	0
County	078 - Menominee	Z	0	0	0	0	0	0
Project Type	RECONS	Total	2,000	2,000	0	0	0	4,000
Work Type	7							
PCAS	F5890200	CE	20,000	1,000	0	0	0	21,000
Class	R	CONS	511,256	1,000	0	0	0	512,256
Name	Upper Bass Lake Road	PE	45,000	6,000	0	0	0	51,000
County	078 - Menominee	Z	2,500	1,000	0	0	0	3,500
Project Type	RECONS	Total	578,756	9,000	0	0	0	587,756
Work Type	3							
PCAS	F5892500	CE	0	0	0	0	0	0
Class	R	CONS	0	0	0	0	0	0
Name	County B Road	PE	1,000	1,000	1,000	1,000	0	4,000
County	078 - Menominee	Z	0	0	0	0	0	0
Project Type	RECONS	Total	1,000	1,000	1,000	1,000	0	4,000
Work Type	3							
Location Subtotal			1,636,756	1,800,400	1,800,400	1,800,400	0	7,037,956
State Subtotal			1,636,756	1,800,400	1,800,400	1,800,400	0	7,037,956
CSTIP Subtotal			1,636,756	1,800,400	1,800,400	1,800,400	0	7,037,956
Report Total			1,636,756	1,800,400	1,800,400	1,800,400	0	7,037,956



Indian Reservation Roads Program

Approvals Report

Always configured for a single CSTIP

Entity	F58440 - Menominee		
Program Class	31E		
Program Class Name	INDIAN RESERVATION ROADS PROGRAM (HIRE ACT)		
Program Class Type	CONSTRUCTION	Effective Date	19-JUL-10
Funding (\$)	\$1,636,756	Base Year	2010
CSTIP Type	TIP		

Review Action		Approver's Remarks
User Id	SHELDON_KIPP	Approved as Acting Chief, Division of Transportation.[SKipp_07-16-2010]
Review Role	biadot	
Review Date	16-JUL-10	
Review Flag	Y	
Review Action		Approver's Remarks
User Id	SHELDON_KIPP	
Review Role	biadot-qa	
Review Date	16-JUL-10	
Review Flag	Y	
Review Action		Approver's Remarks
User Id	FLH_KK	
Review Role	fhwa	
Review Date	19-JUL-10	
Review Flag	Y	
Review Action		Approver's Remarks
User Id	TONY_SACCOMAN	
Review Role	regional-direct	
Review Date	16-JUL-10	
Review Flag	Y	
Review Action		Approver's Remarks
User Id	TONY_SACCOMAN	
Review Role	regional-engine	
Review Date	16-JUL-10	
Review Flag	Y	



Indian Reservation Roads Programs

Federal Lands Highway

CSTIP Report

FILTER: Reporting one CSTIP.



The CSTIP report shows the full contents of one or more CSTIPS.
For example, if the report is requested for a particular reservation with a managing entity that also manages two other reservations, then projects for all three reservations are reported. This means that subtotal amounts are always correct, no matter what the filter might be. However, see the next remark on how to read subtotals.

The CSTIP Subtotal is the full total for values on the CSTIP.
The state subtotal is the sum of the values in the state and on the current CSTIP. This report does not show overall state totals.
The location subtotal is the sum of values for projects on a particular reservation and in a particular state. When a reservation lies in two states, project data for each part including the subtotal is presented in separate places.

Any type of CSTIP may be the subject of the report.



Indian Reservation Roads Programs

Federal Lands Highway

CSTIP Report

FILTER: Reporting one CSTIP.



Entity Name	F55439 - Ho-Chunk Nation	FIRST PAGE FOR CSTIP		
Program Class Code	83E	Fiscal Year	2010	
CSTIP Type	TIP	Funding Amount	86000	

State	55 - Wisconsin	Projects on the CSTIP with this state are listed and subtotaled in this section		
Location	F55439 - Ho-Chunk Nation	Covers that part of the reservation within the current state.		

			FY 2010 (\$)	FY 2011 (\$)	FY 2012 (\$)	FY 2013 (\$)	FY 2014 (\$)	
PCAS	F55439B1	Phase						Total
Class	B	CE	0	0	0	0	0	0
Name	CTH J BRIDGE OVER ARNOLD CRE	CONS	86,000	0	0	0	0	86,000
County	019 - Clark	PE	0	0	0	0	0	0
Project Type	REPLACE	Z	0	0	0	0	0	0
Work Type	SD	Total	86,000	0	0	0	0	86,000
Location Subtotal			86,000	0	0	0	0	86,000
State Subtotal			86,000	0	0	0	0	86,000
CSTIP Subtotal			86,000	0	0	0	0	86,000
Report Total			86,000	0	0	0	0	86,000



Indian Reservation Roads Program

Approvals Report

Always configured for a single CSTIP

Entity	F55439 - Ho-Chunk Nation		
Program Class	83E		
Program Class Name	IRR BRIDGE PROGRAM - 2010		
Program Class Type	CONSTRUCTION	Effective Date	10-SEP-10
Funding (\$)	\$86,000	Base Year	2010
CSTIP Type	TIP		

Review Action		Approver's Remarks
User Id	SHELDON_KIPP	Approved as Acting Chief, Division of Transportation.[SKipp_09-03-2010]
Review Role	biadot	
Review Date	03-SEP-10	
Review Flag	Y	
Review Action		Approver's Remarks
User Id	SHELDON_KIPP	
Review Role	biadot-qa	
Review Date	03-SEP-10	
Review Flag	Y	
Review Action		Approver's Remarks
User Id	FLH_KK	
Review Role	fhwa	
Review Date	10-SEP-10	
Review Flag	Y	
Review Action		Approver's Remarks
User Id	TONY_SACCOMAN	
Review Role	regional-direct	
Review Date	03-SEP-10	
Review Flag	Y	
Review Action		Approver's Remarks
User Id	TONY_SACCOMAN	
Review Role	regional-engine	
Review Date	03-SEP-10	
Review Flag	Y	



Indian Reservation Roads Programs

Federal Lands Highway

CSTIP Report

FILTER: Reporting one CSTIP.



The CSTIP report shows the full contents of one or more CSTIPS.
For example, if the report is requested for a particular reservation with a managing entity that also manages two other reservations, then projects for all three reservations are reported. This means that subtotal amounts are always correct, no matter what the filter might be. However, see the next remark on how to read subtotals.

The CSTIP Subtotal is the full total for values on the CSTIP.
The state subtotal is the sum of the values in the state and on the current CSTIP. This report does not show overall state totals.
The location subtotal is the sum of values for projects on a particular reservation and in a particular state. When a reservation lies in two states, project data for each part including the subtotal is presented in separate places.

Any type of CSTIP may be the subject of the report.



Indian Reservation Roads Programs

Federal Lands Highway

CSTIP Report

FILTER: Reporting one CSTIP.



Entity Name	F55437 - SOKAOGON CHIPPEWA COMMUNITY	Fiscal Year	2010	FIRST PAGE FOR CSTIP
Program Class Code	E3H	Funding Amount	215000	
CSTIP Type	TIP			

State - ---- **Projects on the CSTIP with this state are listed and subtotaled in this section**
Location F55437 - Sokaogon Chippewa Comm **Covers that part of the reservation within the current state.**

			FY 2010 (\$)	FY 2011 (\$)	FY 2012 (\$)	FY 2013 (\$)	FY 2014 (\$)	
PCAS	F55437HP	Phase						Total
Class	R	CE	0	0	0	0	0	0
Name	Mole Lake HPP Connector Road	CONS	0	0	0	0	0	0
County	- ----	PE	215,000	0	0	0	0	215,000
Project Type	NEWCON	Z	0	0	0	0	0	0
Work Type	7	Total	215,000	0	0	0	0	215,000
Location Subtotal			215,000	0	0	0	0	215,000
State Subtotal			215,000	0	0	0	0	215,000
CSTIP Subtotal			215,000	0	0	0	0	215,000
Report Total			215,000	0	0	0	0	215,000



Indian Reservation Roads Program Approvals Report

Always configured for a single CSTIP

Entity	F55437 - SOKAOGON CHIPPEWA COMMUNITY		
Program Class	E3H		
Program Class Name	HIGH PRIORITY PROJECTS (HIRE ACT)		
Program Class Type	CONSTRUCTION	Effective Date	07-JUL-10
Funding (\$)	\$215,000	Base Year	2010
CSTIP Type	TIP		

Review Action		Approver's Remarks
User Id	PAUL_SUNWOO	
Review Role	biadot	
Review Date	06-JUL-10	
Review Flag	Y	
Review Action		Approver's Remarks
User Id	ROBERT_FRAZIER	
Review Role	biadot-qa	
Review Date	02-JUL-10	
Review Flag	Y	
Review Action		Approver's Remarks
User Id	FLH_GB	
Review Role	fhwa	
Review Date	07-JUL-10	
Review Flag	Y	
Review Action		Approver's Remarks
User Id	TONY_SACCOMAN	
Review Role	regional-direct	
Review Date	02-JUL-10	
Review Flag	Y	
Review Action		Approver's Remarks
User Id	TODD_KENNEDY	
Review Role	regional-engine	
Review Date	02-JUL-10	
Review Flag	Y	

Public Involvement

SAFETEA-LU requires the Governor (under 23 CFR 450.200 - 450.224) to ensure that WisDOT and MPO's develop plans to actively involve the public in the development of the STIP. WisDOT proposes an ongoing, grassroots STIP public involvement plan that includes:

- 30-day written comment period on the STIP (yearly);
- State Trunk Highway System project development and Six-Year Highway Program hearings (ongoing);
- MPO public hearings on TIPs (yearly);
- Local government hearings on transit projects for smaller systems (ongoing);
- Local government hearings on local road projects (ongoing).

The focus of this plan is on maximizing public involvement at the state, MPO and local levels -- on an ongoing basis -- when initial project decisions are presented and made. WisDOT published its first STIP Public Involvement Plan in November of 1993 that summarized the STIP as well as the role of public involvement in the STIP. The STIP Public Involvement Plan, which was updated in December of 2007, focuses on the public involvement processes used on various types of transportation projects.

Though this year's STIP Public Involvement Plan does **not require** any public hearings, WisDOT may agree to have a public hearing if one is requested. As a result of the lack of public interest/attendance at these hearings in the past, the STIP Public Involvement Plan will continue to rely on written comments to the draft STIP from the public.

The legal notice advertising the draft STIP was published on November 1, 2010. A copy of the notice is presented below.

LEGAL NOTICE

The Wisconsin Department of Transportation announces the availability of its draft 2011 multimodal Statewide Transportation Improvement Program (STIP). The draft STIP is available from the State Transportation Improvement Program website, www.dot.wisconsin.gov/localgov/highways/stip.htm. The comprehensive improvement program includes all federally funded highway, transit, and bike and pedestrian projects to be undertaken in Wisconsin during the 2011-2014 timeframe. This STIP is also subject to a 30-day public comment period. The final STIP will be issued on approximately January 7, 2011. Inquiries about the draft STIP and written comments on the improvement program should be directed by December 9, 2010 to the Wisconsin Department of Transportation's Division of Transportation Investment Management, Bureau of Planning and Economic Development, P.O. Box 7913, Madison, WI 53707-7913; (608-266-1857).

Summary of Public Comments on the Draft STIP

Written comments received on the draft STIP will be summarized and included in this section of the final STIP.

STIP Amendments

The STIP is approved by WisDOT, FHWA, and FTA. From time-to-time throughout the year, it may be necessary to amend the 2011 – 2014 STIP to incorporate projects not included in the original project listing. The following are changes that may necessitate a STIP amendment: significant change in the scope and/or cost of a project, changing the letting date of a project beyond the four year STIP period, adding/advancing a project to the STIP, etc.

All such amendments will be added here for record keeping purposes.