

State of Wisconsin

CR 82-29

DEPARTMENT OF NATURAL RESOURCES

Carroll D. Besadny
Secretary

BOX 7921
MADISON, WISCONSIN 53707

STATE OF WISCONSIN)
)
DEPARTMENT OF NATURAL RESOURCES) ss

RECEIVED

AUG 23 1982
10:50
Revisor of Statutes
Bureau

TO ALL TO WHOM THESE PRESENTS SHALL COME, GREETINGS:

I, Carroll D. Besadny, Secretary of the Department of Natural Resources and custodian of the official records of said Department, do hereby certify that the annexed copy of Natural Resources Board Order No. G-2-82 was duly approved and adopted by this Department on May 26, 1982. I further certify that said copy has been compared by me with the original on file in this Department and that the same is a true copy there of, and of the whole of such original.

IN TESTIMONY WHEREOF, I have hereunto set my hand and affixed the official seal of the Department at General Executive Facility #2 in the City of Madison, this 18th day of August, 1982.

Carroll D. Besadny

Carroll D. Besadny, Secretary

(SEAL)

11-1-82



ORDER OF THE STATE OF WISCONSIN NATURAL RESOURCES BOARD

REPEALING AND RECREATING, AND CREATING RULES

.....
IN THE MATTER of creating s. NR 15.04; and ..
repealing and recreating ch. NR 11 and ss. .
15.01, 15.02, 15.021, 15.022, 15.03, .
15.10(1), 15.11(1) and 15.12 of the .
Wisconsin Administrative Code pertaining .
to closed areas and refuges .
.....

G-2-82

RECEIVED

AUG 23 1982

Analysis Prepared by Department of Natural Resources

Revisor of Statutes
Bureau

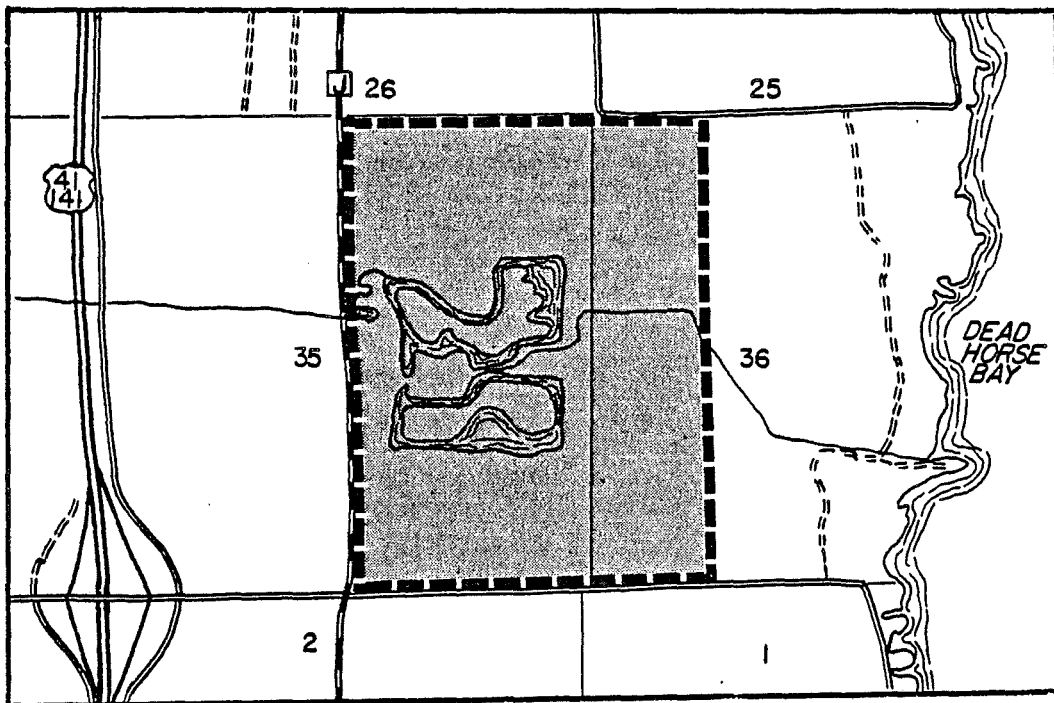
The Department of Natural Resources completed an analysis of ch. NR 11 (closed areas) and NR 15 (refuges) to verify the necessity of such protection, simplify the presentation and produce rules more understandable to the public. As a result of this analysis, a significant number of closed areas and refuges are no longer eligible, have been modified by recent public hearings, are unnecessary or could be consolidated. Further, complex legal descriptions of closed area and refuge locations are often confusing to the recreational user. Maps of these locations will simplify the regulations and provide improved public service.

Pursuant to the authority vested in the State of Wisconsin Natural Resources Board by ss. 23.09(2)(b), 29.174, 29.56, 29.57 and 227.014, Stats., the State of Wisconsin Natural Resources Board hereby creates, and repeals and recreates rules interpreting ss. 23.09(2)(b), 29.174 and 29.56, Stats., as follows:

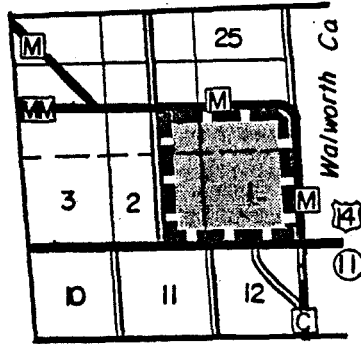
SECTION 1 - Ch. NR 11 is repealed and recreated to read:

NR 11.01 WATERFOWL CLOSED AREA. A closed season is established in the following areas as posted with department signs. No person may hunt or trap any species of wild animal thereon during the open seasons on waterfowl established in s. NR 10.01, Wis. adm. code. Legally killed or crippled game may be retrieved by dog or hand.

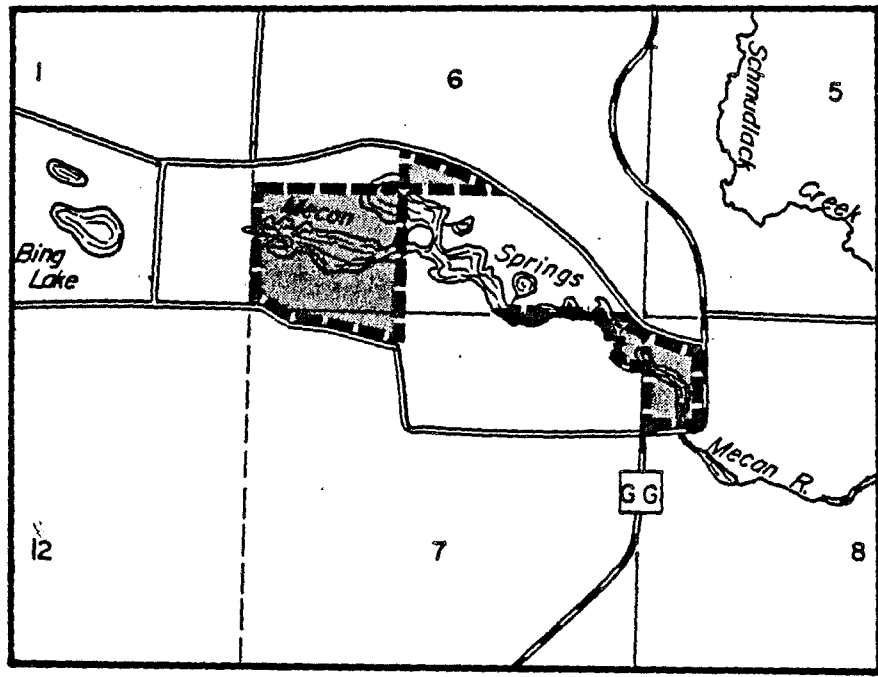
(1) BROWN COUNTY. (a) Barkhausen. Township 25 north, range 20 east, town of Suamico



(2) ROCK COUNTY. (a) Rock county goose area. Township 2 north,
range 14 east, town of Bradford.

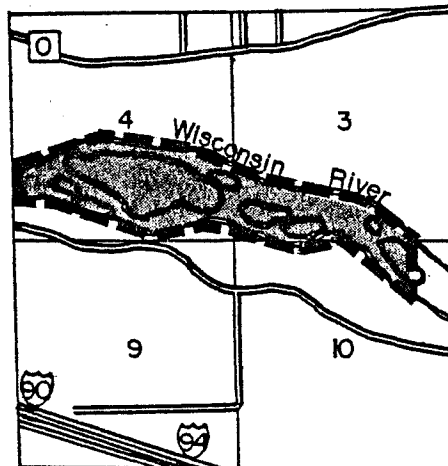


(3) WAUSHARA COUNTY. (a) Mecan Springs. Township 18 north, range 9 east, town of Richford.

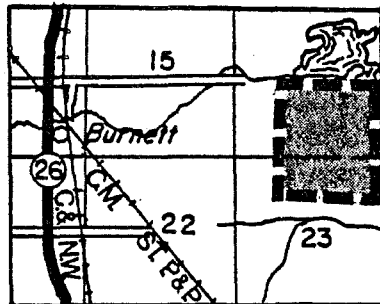


NR 11.02 WATERFOWL CLOSED AREA EXCEPT GUN DEER AND SPECIAL GOOSE HUNTING. A closed season is established in the following areas as posted with department signs. No person may hunt or trap any species of wild animal thereon, except Canada geese on areas and during periods established in s. NR 10.01(3)(e), during the open seasons on waterfowl established in s. NR 10.01(1). Legally killed or crippled game may be retrieved from such areas by dog or hand.

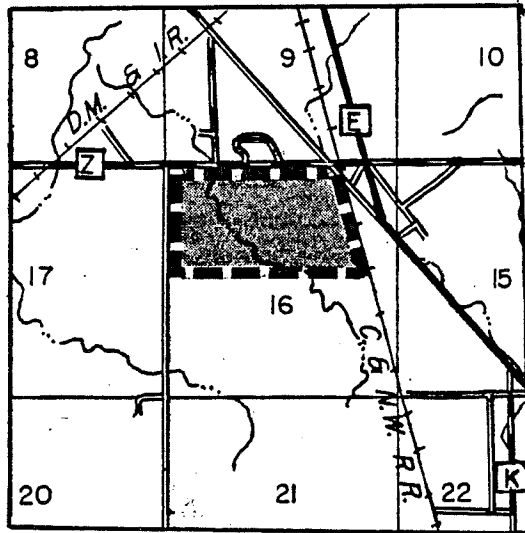
(1) COLUMBIA COUNTY. (a) Pine Island. Township 12 north, range 8 east, towns of Caledonia and Lewiston.



(2) DODGE COUNTY. (a) Burnett Ditch. Township 12 north,
range 15 east, town of Burnett.

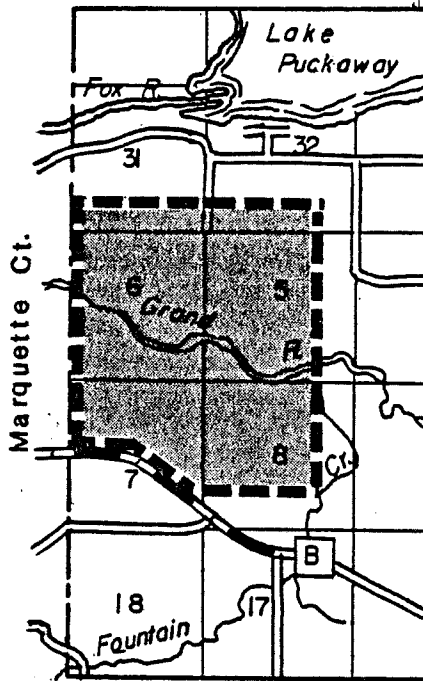


(3) DOUGLAS COUNTY. (a) Douglas county hospital fields.
Township 48 north, range 13 west, town of Packland.

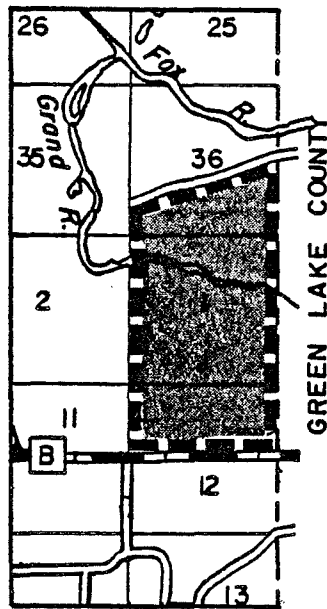


*

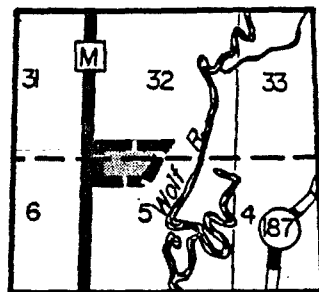
(5) GREEN LAKE COUNTY. (a) Grand River. Township 15 north,
range 11 east, town of Marquette.



(6) MARQUETTE COUNTY. (a) Grand River. Township 15 north,
range 10 east, town of Montello.

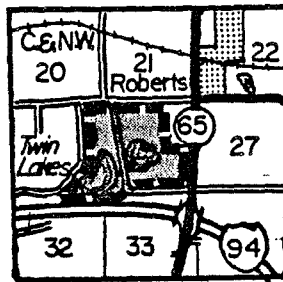


(7) OUTAGAMIE COUNTY. (a) Outagamie wildlife area. Township 23 north, range 16 east, town of Bovina.

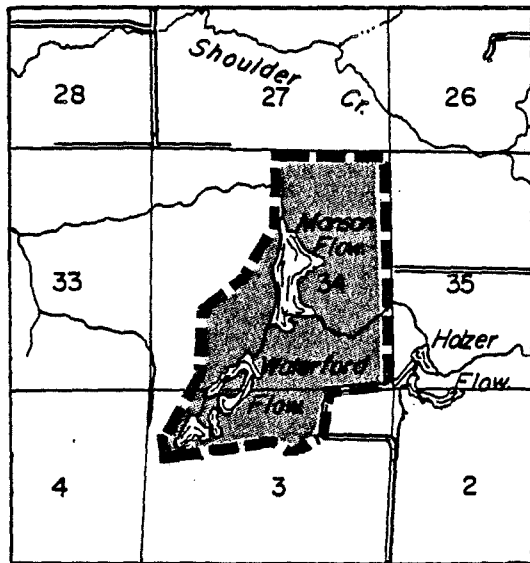


NR 11.03 DUCK CLOSED AREA. A closed season is established in the following areas posted with department signs. No person may hunt or trap any species of wild animal thereon during the open season on ducks established in s. NR 10.01(1)(b). Legally killed or crippled game may be retrieved from such areas by dog or hand.

(1) ST. CROIX COUNTY. (a) Twin Lakes. Township 29 north, range 18 west, town of Warren.

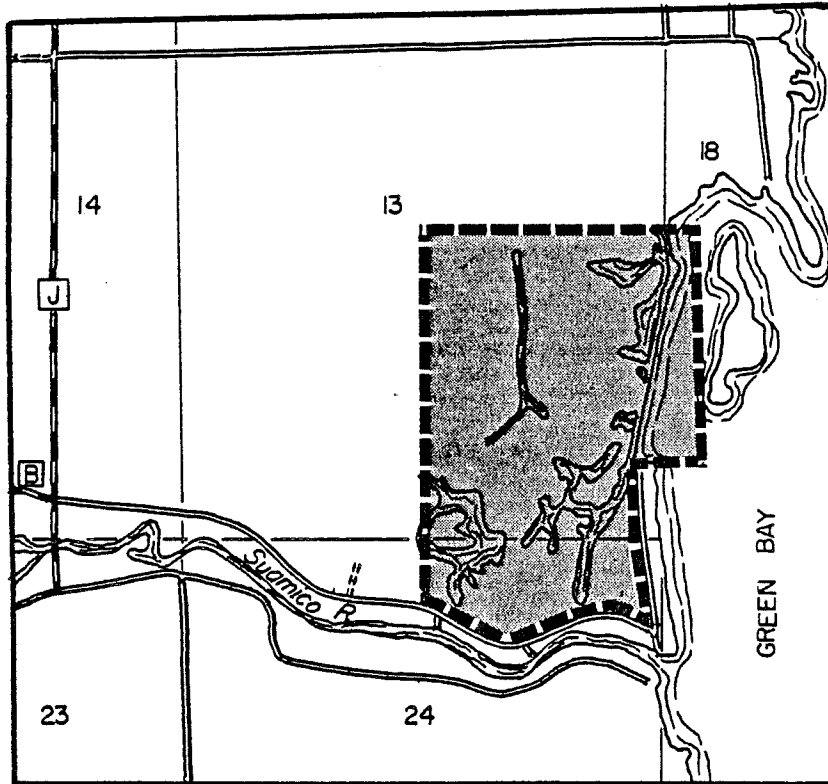


(2) TAYLOR COUNTY. (a) Pershing. Township 33 north, range 4 west, town of McKinley.

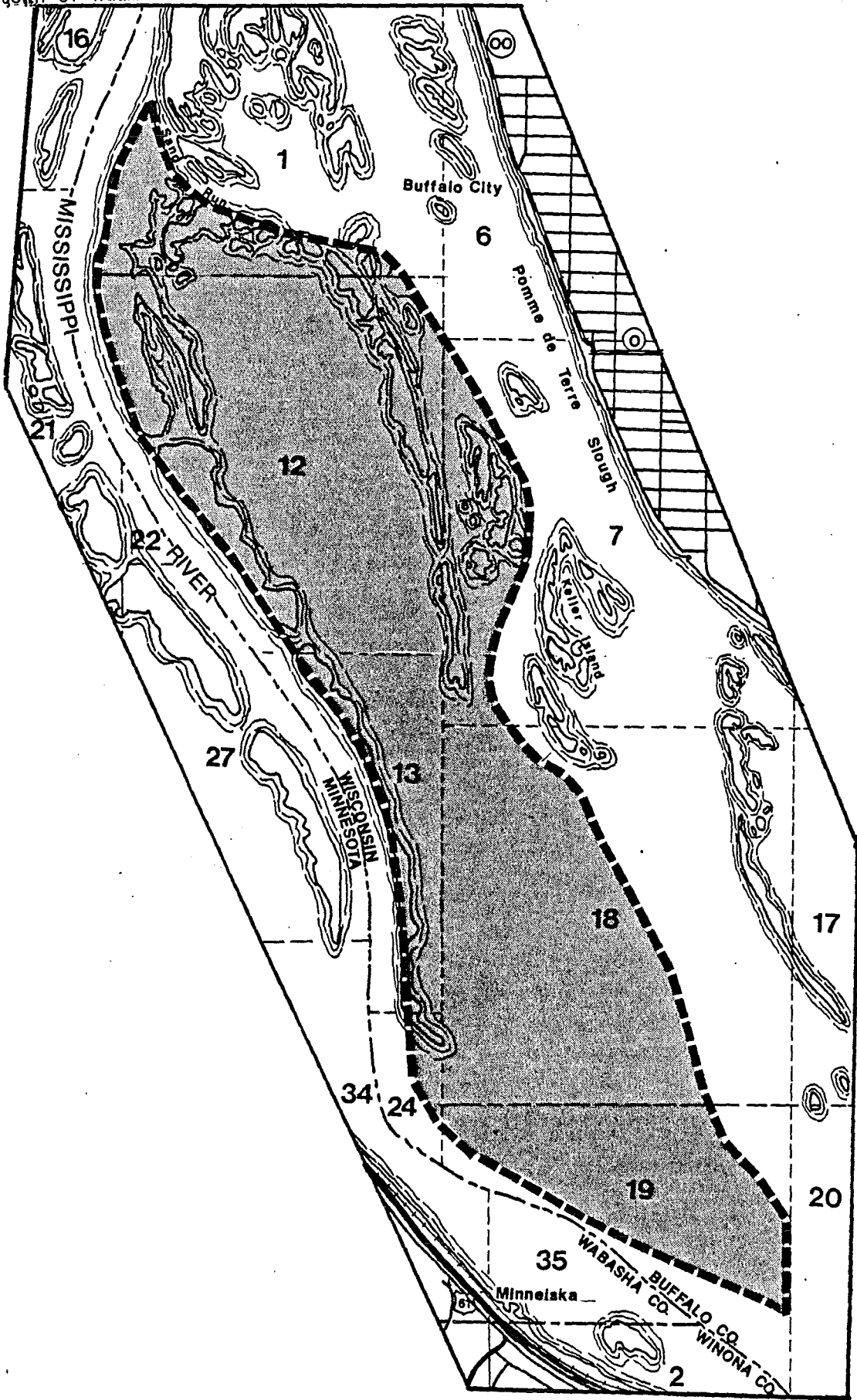


NR 11.031 DUCK CLOSED AREA; TRAPPING PERMITTED. A closed season is established in the following areas posted with department signs. No person may hunt any species of wild animal thereon during the open season on ducks established in s. NR 10.01(1)(b). Legally killed or crippled game may be retrieved from such areas by dog or hand.

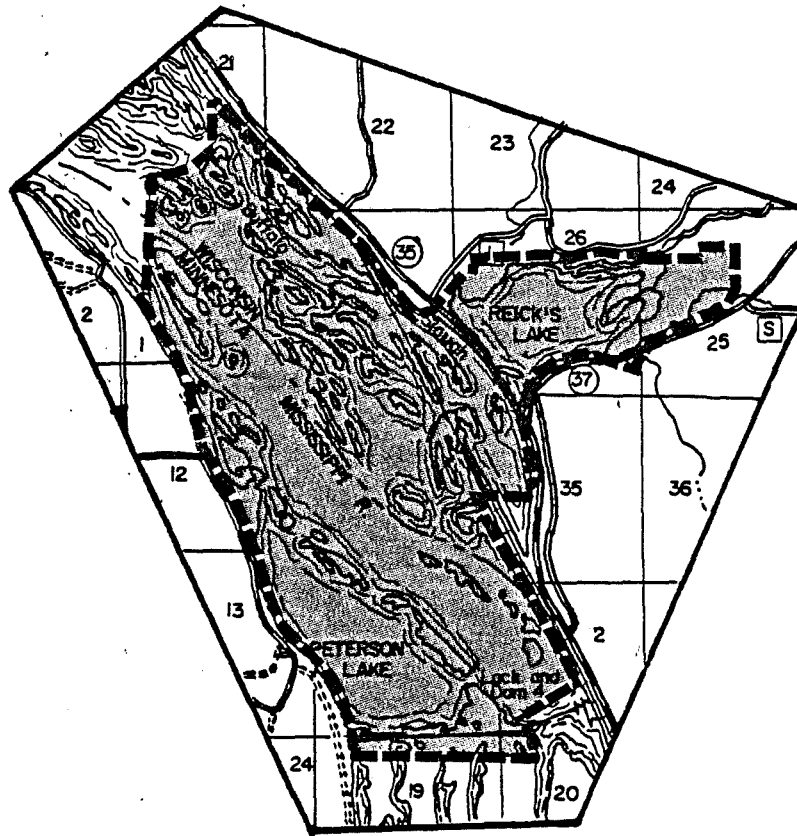
(1) BROWN COUNTY. (a) Sensiba. Township 25 north, range 20 east, town of Suamico.



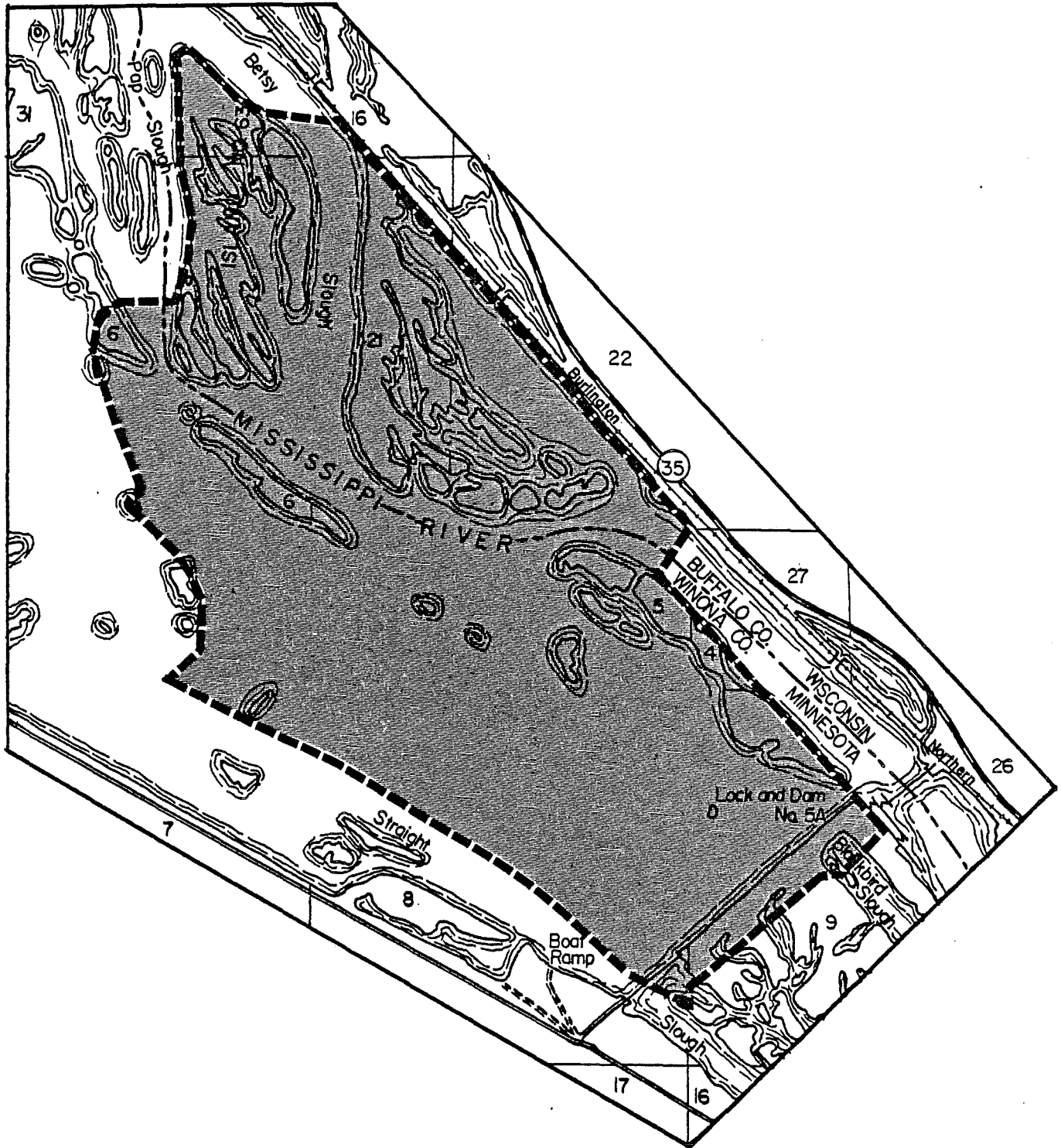
(2) BUFFALO COUNTY. (a) Lost Island (Pool 5). Township 20 north, range 12 west, town of Belvidere and township 20 north, range 13 west, town of Waumandee.



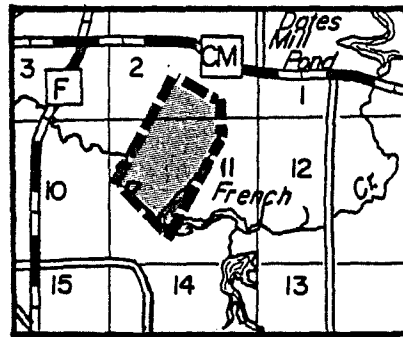
(c) Peterson's and Reich's Lake (Pool 4). Township 21 north, range 13 west, town of Alma, and township 22 north, range 13 west, town of Nelson.



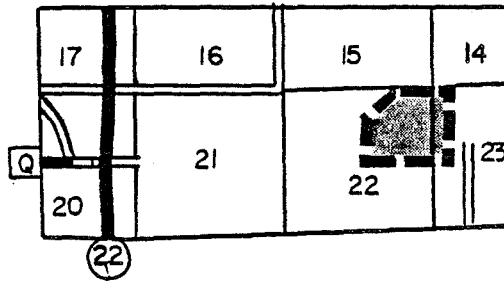
(d) Winona pool (Pool 5). Township 19 north, range 12 west,
town of Buffalo.



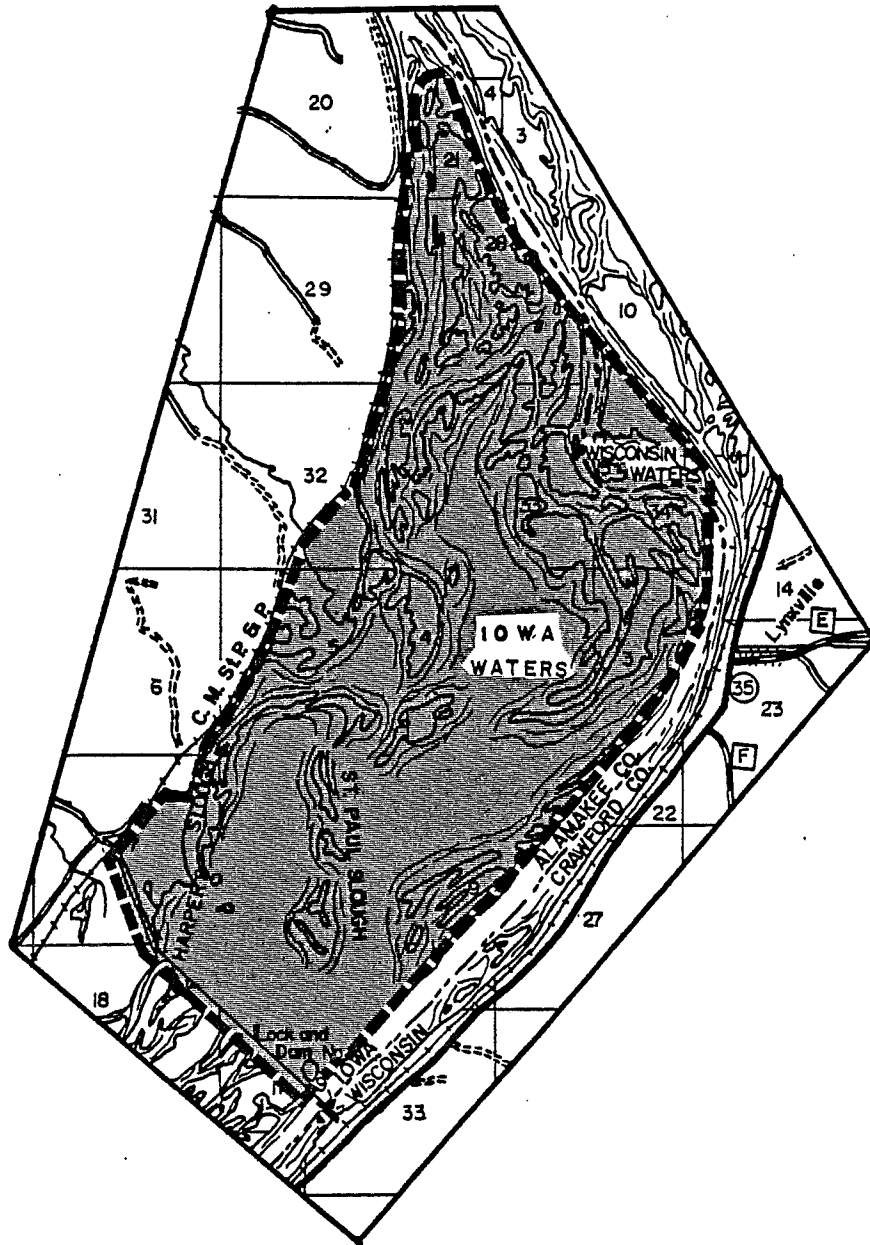
(3) COLUMBIA COUNTY. (a) French Creek. Township 13 north,
range 9 east, town of Ft. Winnebago.



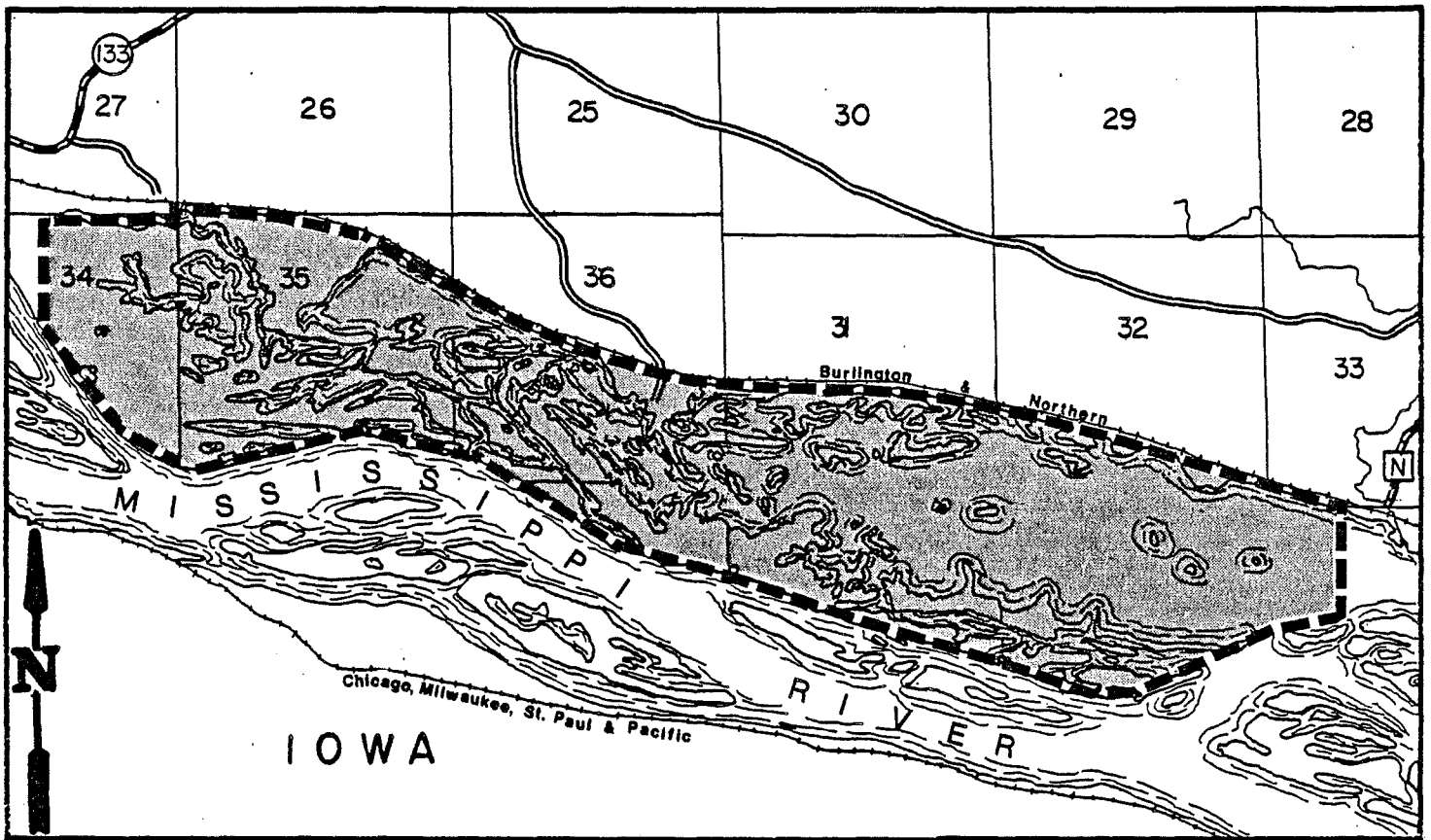
(b) Mud Lake. Township 11 north, range 10 east, town of Lowville.



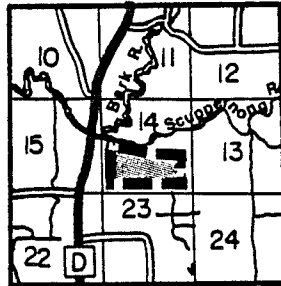
(4) CRAWFORD COUNTY. (a) Harpers slough (Pool 9). Township 9 north, range 6 west, town of Seneca.



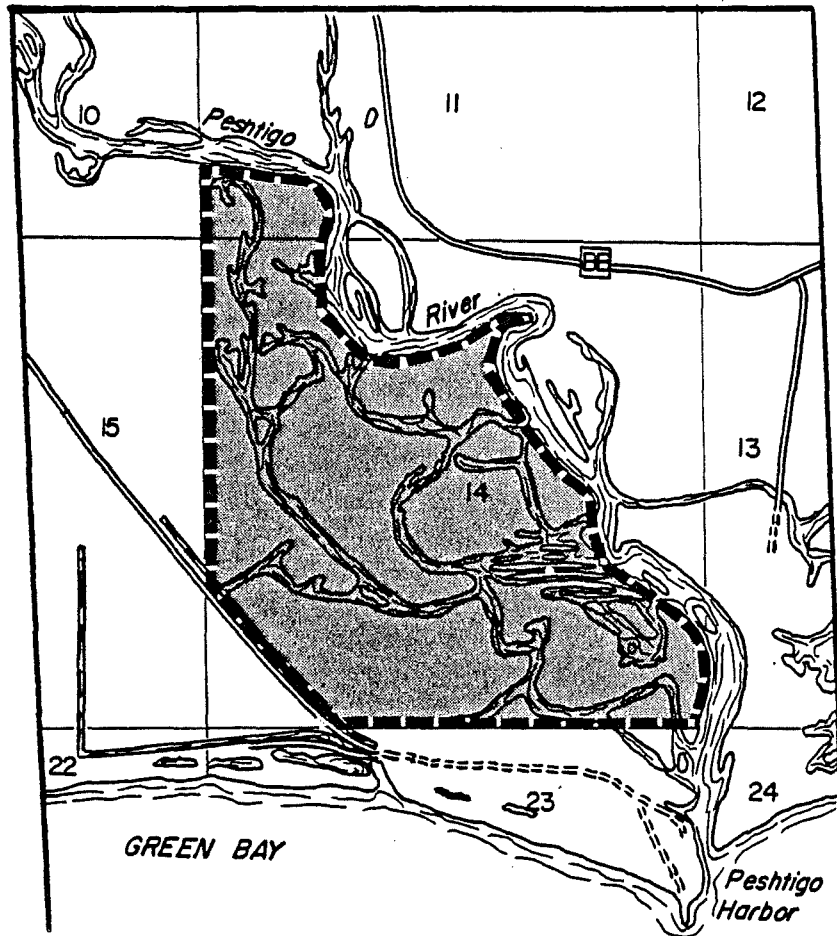
(5) GRANT COUNTY. (a) Dago slough (Pool 11). Township 2 north, range 4 west, town of Seneca.



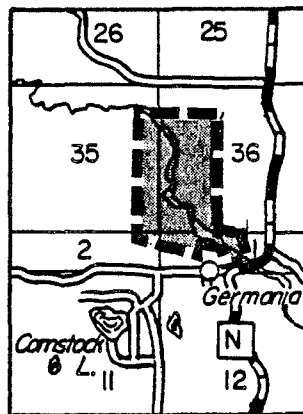
(6) JEFFERSON COUNTY. (a) Prince's Point. Township 5 north,
range 15 east, town of Cold Spring.



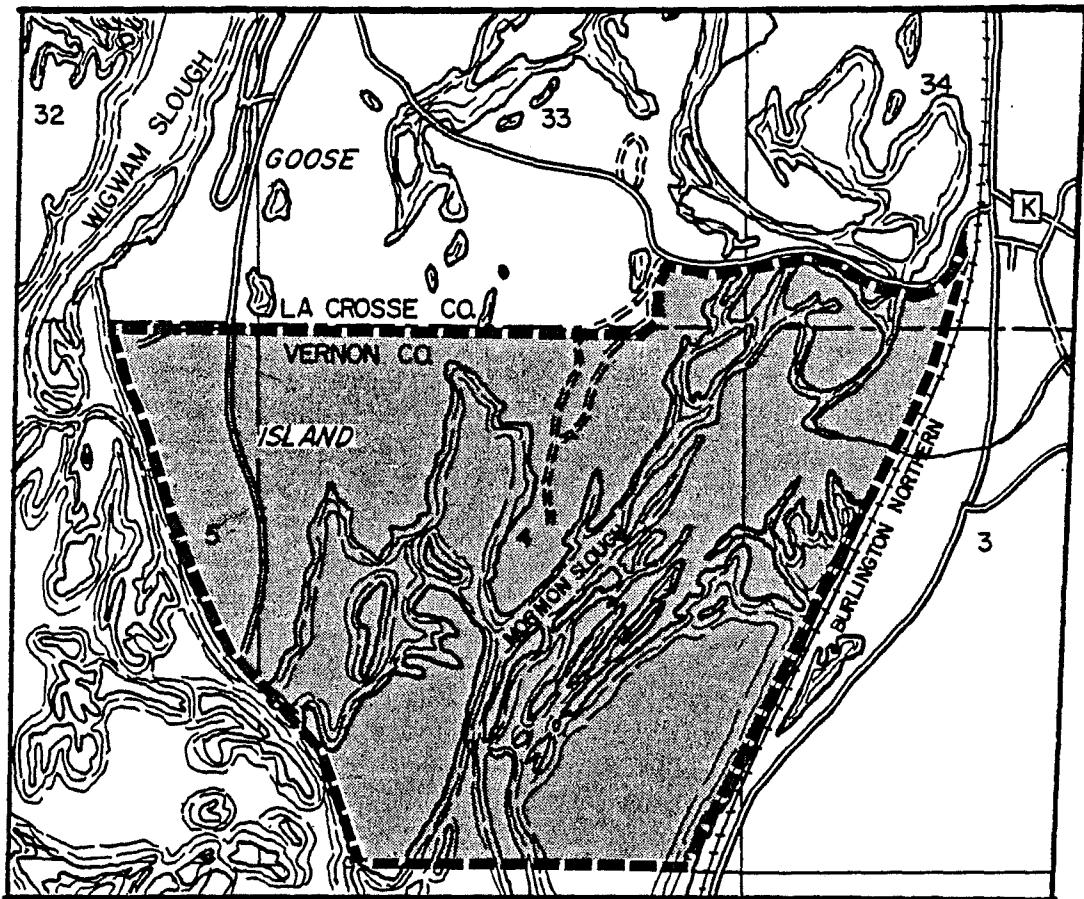
(8) MARINETTE COUNTY. (a) Peshtigo Harbor. Township 29 north,
range 23 east, town of Peshtigo.



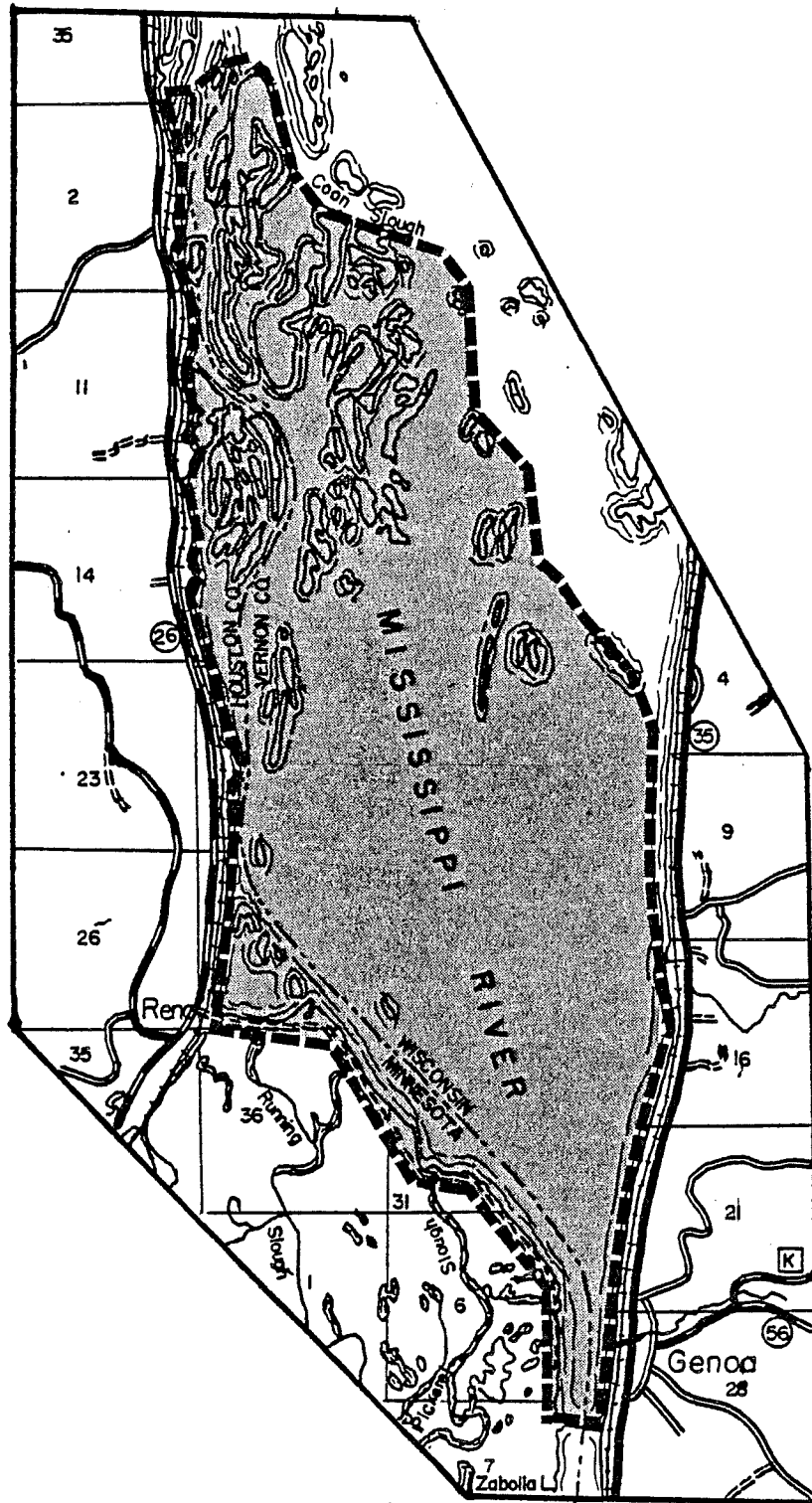
(9) MARQUETTE COUNTY. (a) Germania. Township 17 north, range 10 east, town of Crystal Lake.



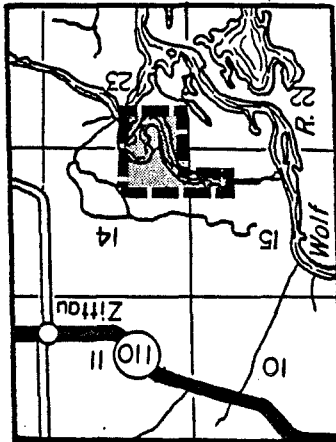
(10) VERNON COUNTY. (a) Goose island (Pool 8). Township 14 north, range 7 west, town of Bergen.



(b) Wisconsin island (Pool 8). Township 13 north, range 7 west, towns of Bergen and Genoa; and township 14 north, range 7 west, town of Bergen.

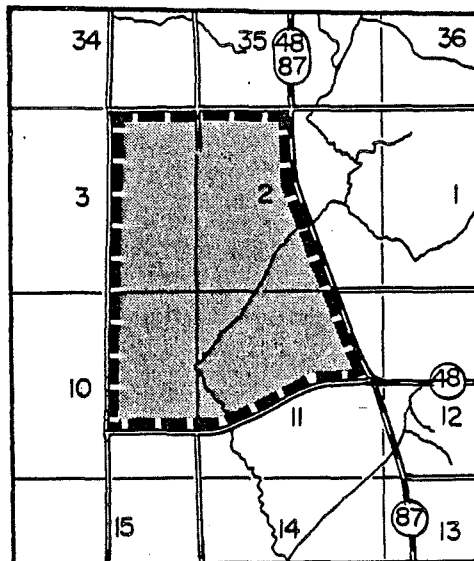


(11) WINNEBAGO COUNTY. (a) Wolf River. Township 20 north,
range 14 east, town of Wolf River.

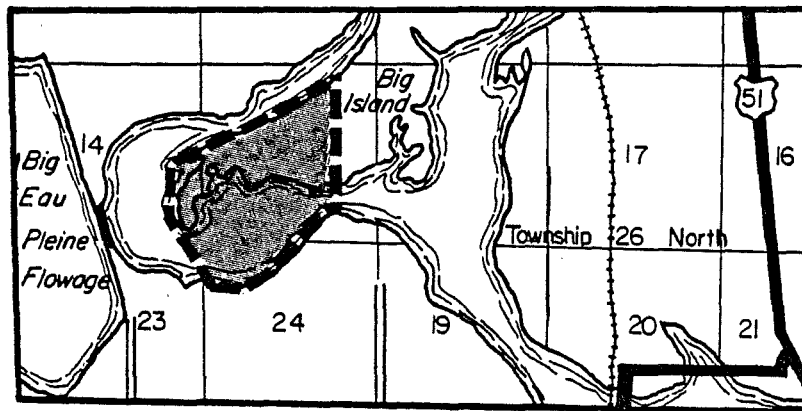


NR 11.04 DUCK CLOSED AREA; GUN DEER HUNTING PERMITTED. A closed season is established in the following areas posted with department signs. No person may hunt or trap any species of wild animal thereon, except deer during periods established in s. NR 10.01(3)(e), during the open season on ducks established in s. NR 10.01(1)(b). Legally killed or crippled game may be retrieved from such areas by dog or hand.

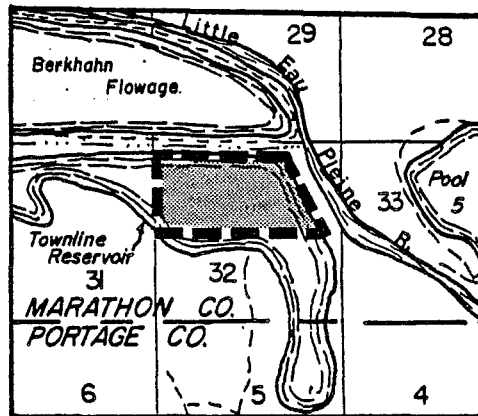
(1) BURNETT COUNTY. (a) Fish Lake wildlife area. Township 37 north, range 19 west, town of Anderson.



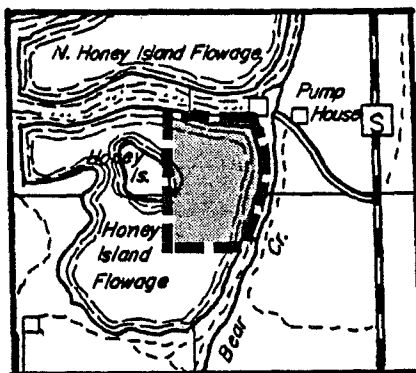
(2) MARATHON COUNTY. (a) Beans Eddy. Township 26 north, range 6 east, town of Bergen.



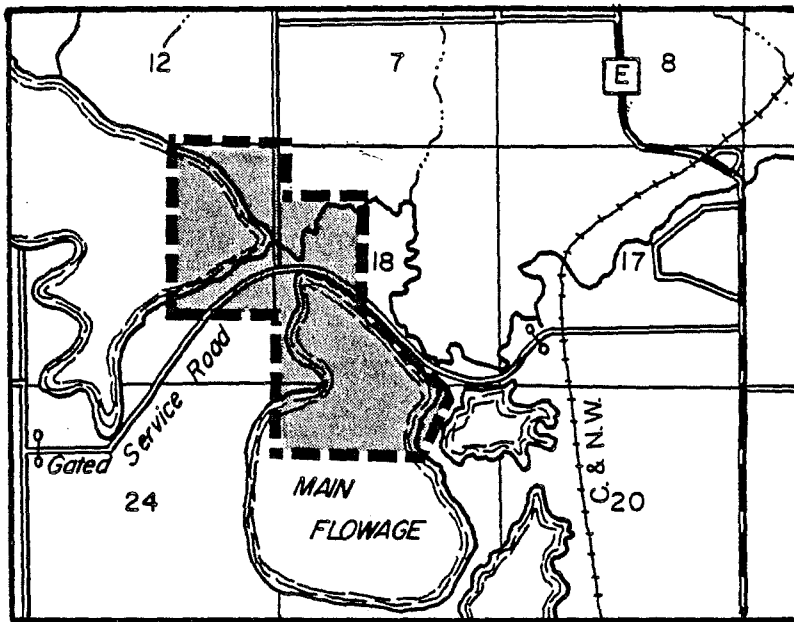
(b) Berkhahn Flowage Township 26 north, range 6 east, town of Bergen.



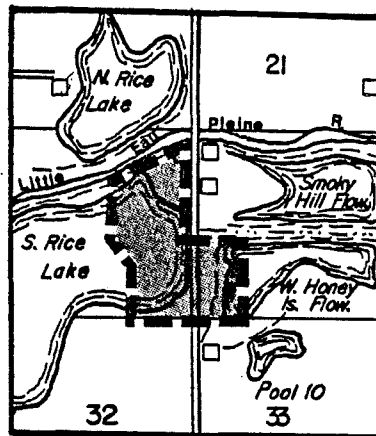
(c) Honey Island Flowage. Township 26 north, range 5 east,
town of Green Valley.



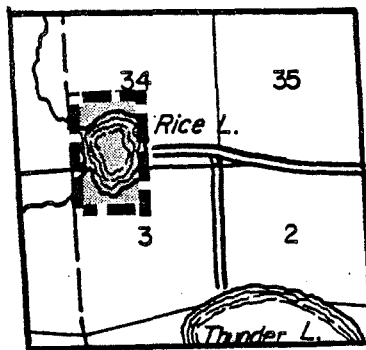
(d) McMillan Marsh. Township 26 north, range 2 east, town of Spencer and township 26 north, range 3 east, town of McMillan.



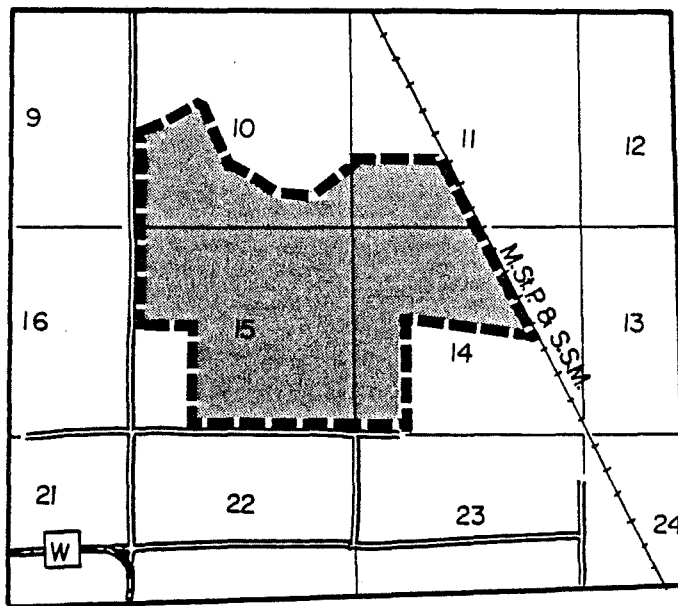
(e) Mead. Township 26 north, range 5 east, town of Green Valley.



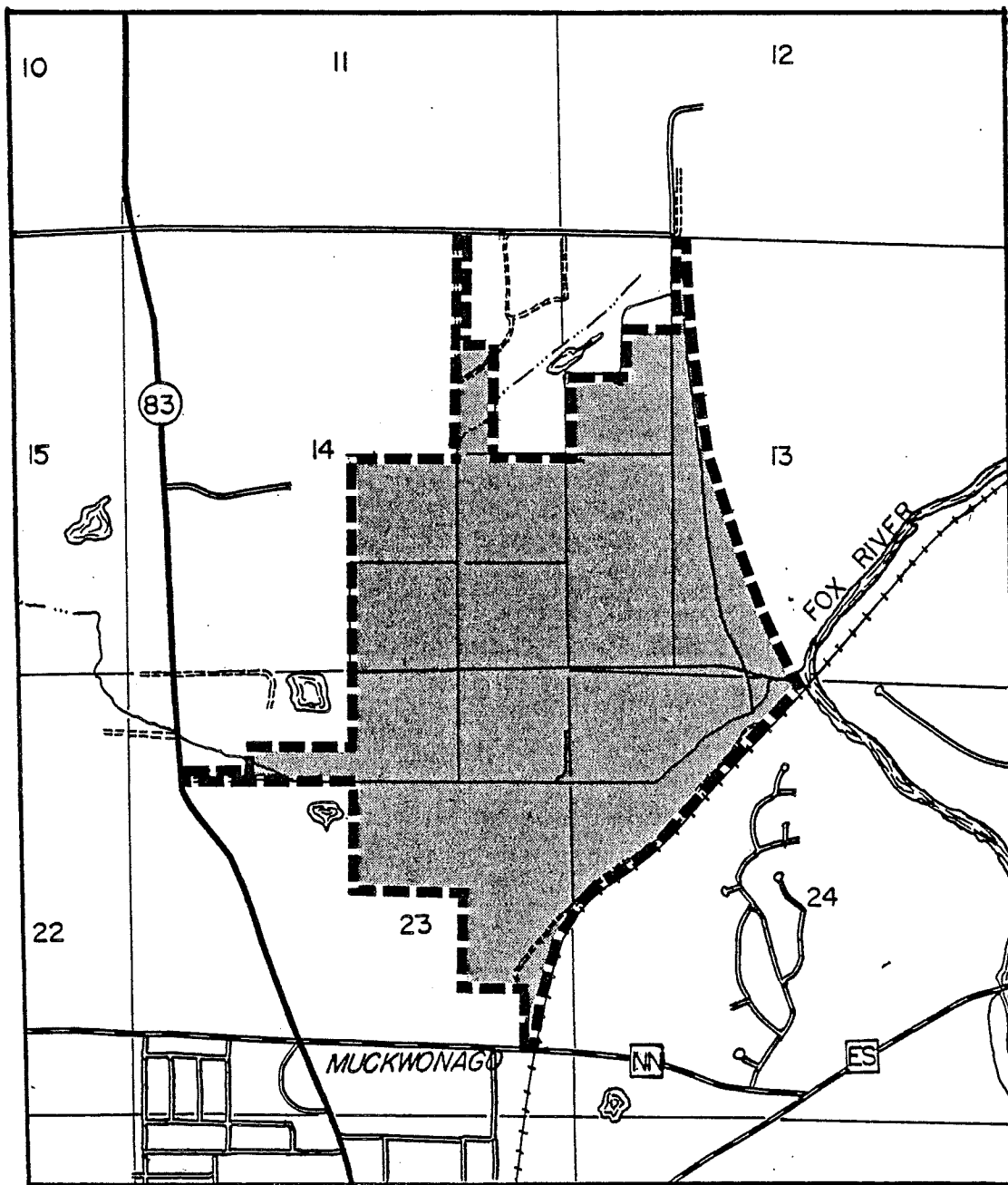
(3) ONEIDA COUNTY. (a) Rice Lake. Township 38 north, range 10 east, and township 39 north, range 10 east, town of Three Lakes.



(4) SHAWANO COUNTY. (a) Navarino. Township 25 north, range 16 east, town of Navarino.

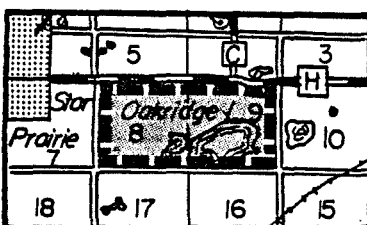


(5) WAUKESHA COUNTY. (a) Vernon Marsh wildlife area.
Township 5 north, range 18 east, town of Muckwonago.



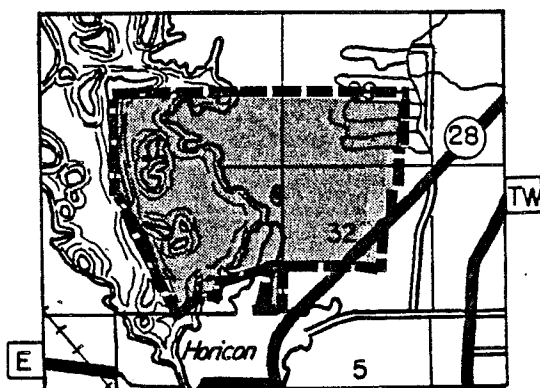
NR 11.041 DUCK CLOSED AREA; TRAPPING AND GUN DEER HUNTING PERMITTED.
A closed season is established in the following areas posted with department signs. No person may hunt any species of wild animal thereon, except deer during periods established in s. NR 10.01(3)(e), during the open season on ducks established in s. 10.01(1)(b). Legally killed or crippled game may be retrieved from such areas by dog or hand.

(1) ST. CROIX COUNTY. (a) Oakridge Lake. Township 31 north, range 17 west, town of Stanton.



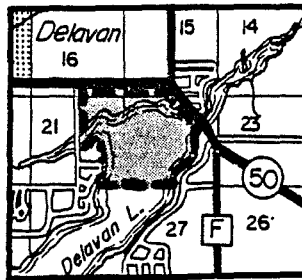
NR 11.05 MIGRATORY BIRD CLOSED AREA; TRAPPING PERMITTED. A closed season is established in the following areas as posted with department signs and no person may hunt migratory birds thereon at any time.

(1) DODGE COUNTY. (a) Horicon Marsh wildlife area. Township 12 north, range 16 east, town of Williamstown.

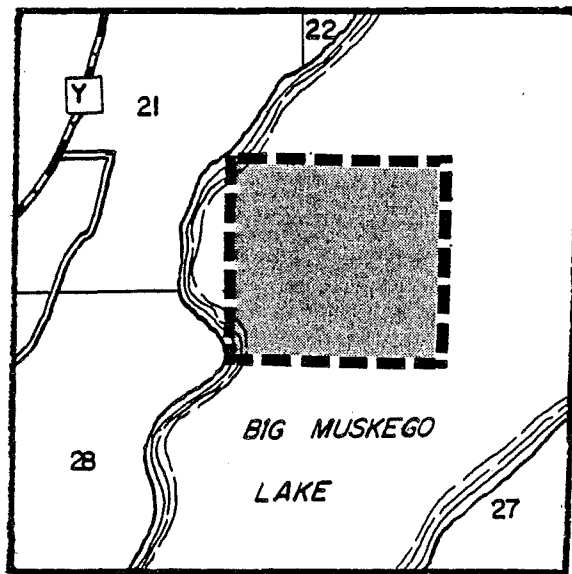


NR 11.06 LAKE CLOSED AREA; TRAPPING PERMITTED. A closed season is established in the following areas posted with department signs. No person may hunt or disturb waterfowl during the open seasons or disturb waterfowl during the open seasons on waterfowl established in s. NR 10.01(1).

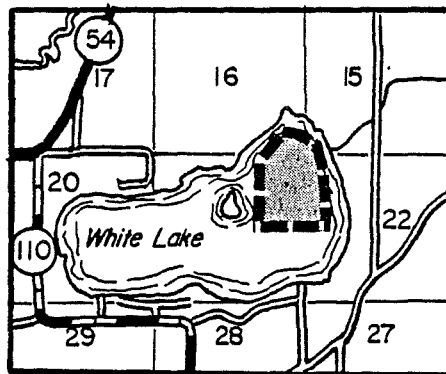
(1) WALWORTH COUNTY. (a) Delavan Lake. Township 2 north, range 16 east, town of Delavan.



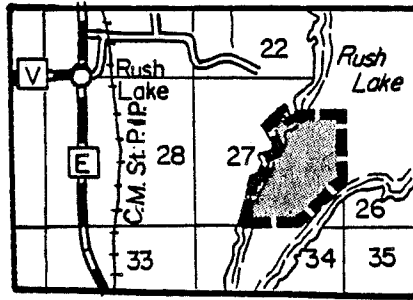
(2) WAUKESHA COUNTY. (a) Big Muskego Lake. Township 5 north,
range 20 east, town of Muskego.



(3) WAUPACA COUNTY. (a) White Lake. Township 22 north,
range 13 east, town of Royalton.

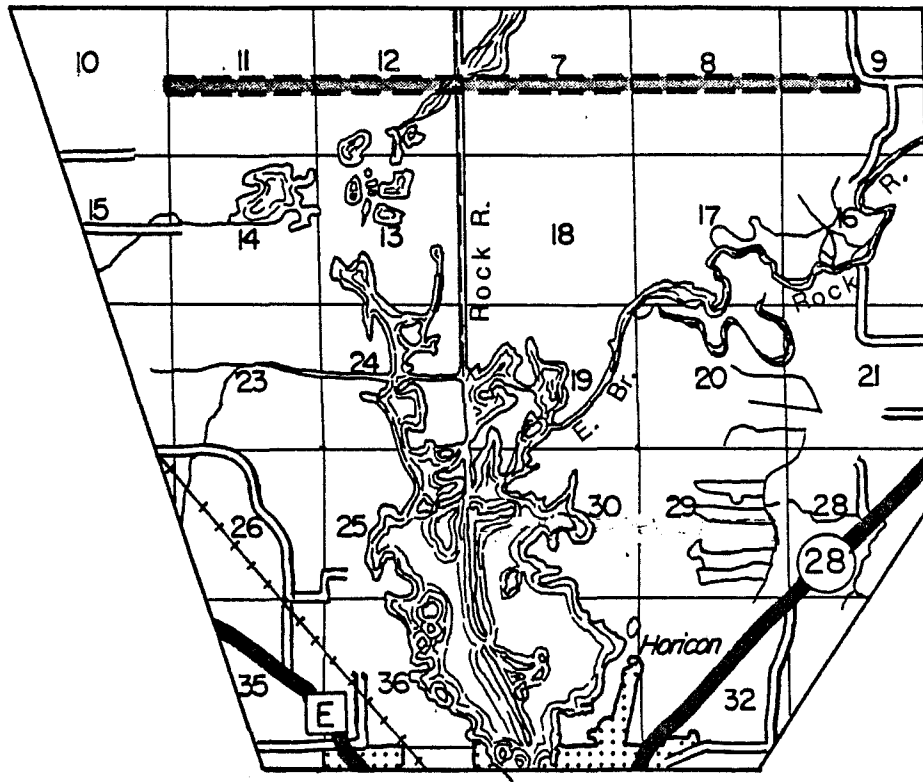


(4) WINNEBAGO COUNTY. (a) Rush Lake. Township 17 north,
range 14 east, town of Rushford.



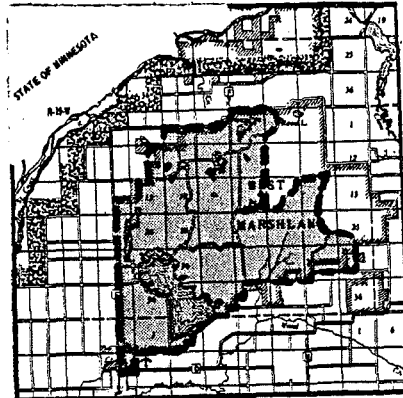
NR 11.07 WATERFOWL RETRIEVING ZONE. A closed season is established in the following areas posted with department signs. No person may hunt or trap any species of wild animal thereon, except deer hunting during the periods established in s. 10.01(3)(e), during the open seasons on waterfowl established in s. NR 10.01(1). Legally killed or crippled waterfowl may be retrieved by dog or hand.

(1) DODGE COUNTY. (a) Horicon Marsh. Township 12 north, range 16 east, town of Williamstown.



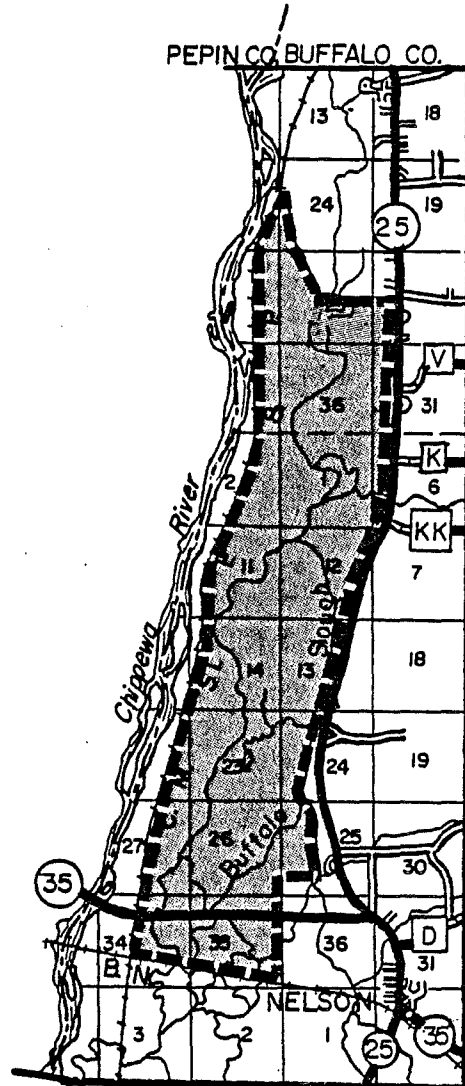
NR 11.08 SHARP-TAILED GROUSE CLOSED AREA. A closed season is established in the following areas as posted with department signs and no person may hunt sharp-tailed grouse at any time.

(1) BURNETT COUNTY. (a) Crex Meadows. Township 39 north, range 18-19 west, town of West Marshland.

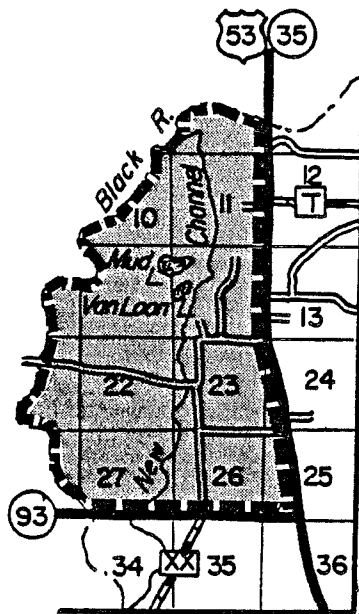


NR 11.09 BEAVER/OTTER CLOSED AREA. A closed season is established in the following areas posted with department signs. No person may trap any species of wild animal thereon during the open seasons on beaver and otter established in s. NR 10.04(4).

(1) BUFFALO COUNTY. (a) Tiffany wildlife area. Township 23 north, range 13 west, town of Nelson; township 23 north, range 14 west, town of Nelson; township 24 north, range 13 west, town of Maxville; and township 24 north, range 14 west, town of Maxville.

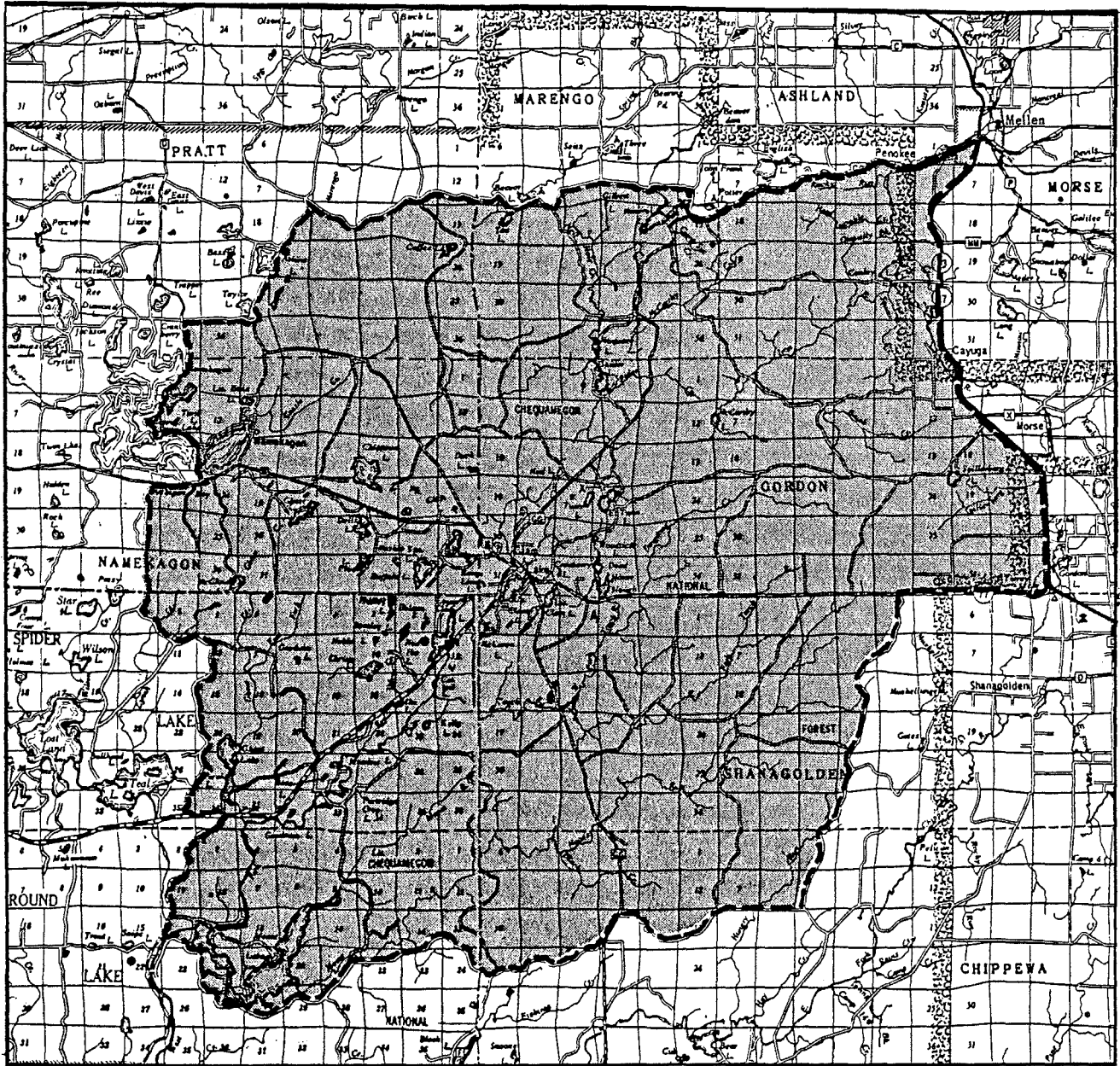


(2) LA CROSSE COUNTY. (a) Van Loon wildlife area. Township 18 north, range 8 west, town of Holland.

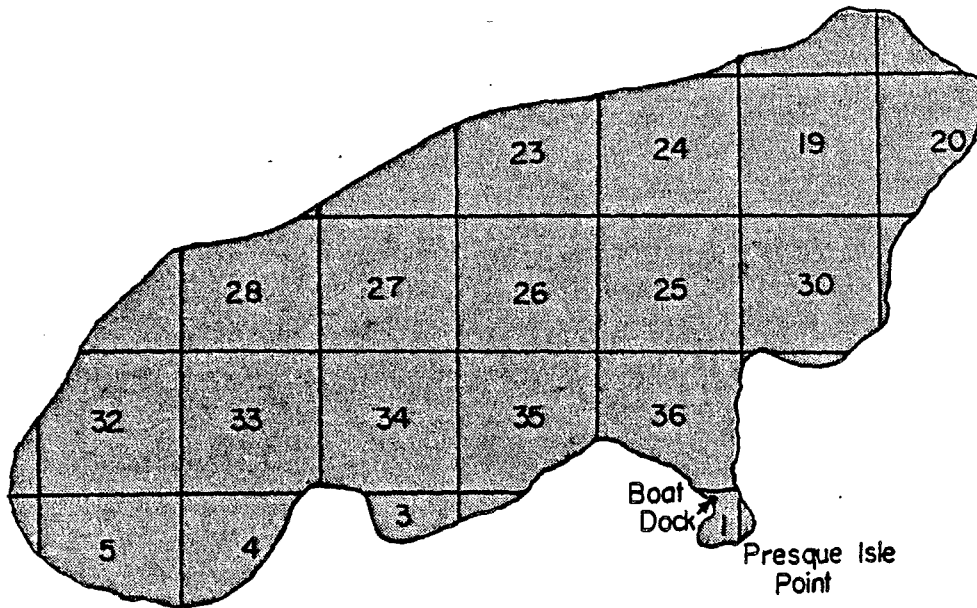


NR 11.10 FISHER/MARTEN CLOSED AREA. A closed season is established in the following area posted with department signs. No person may trap any species of wild animal thereon at any time, except beaver, otter, muskrat and mink may be trapped with wet sets during the open seasons established in s. NR 10.04(4).

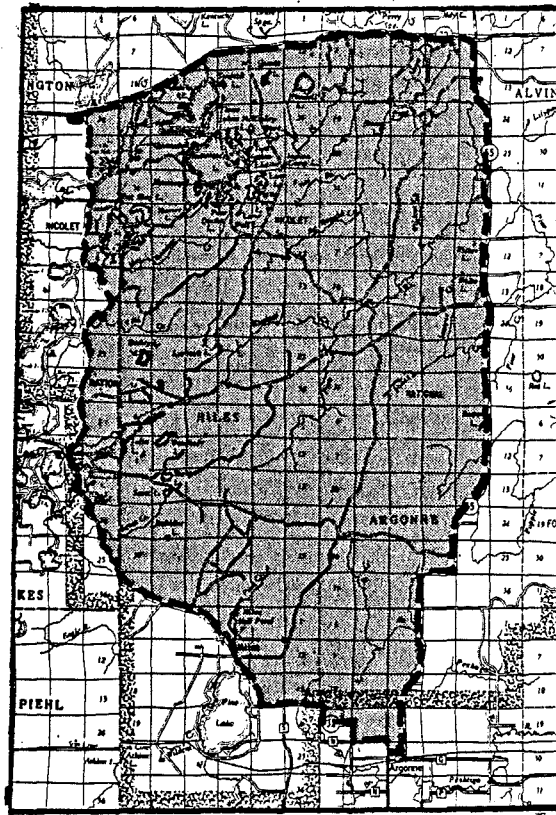
(1) ASHLAND, BAYFIELD AND SAWYER COUNTIES. (a) Clam Lake.



(b) Stockton Island. Township 51-52 north, range 1-2 west,
town of Presque Isle.

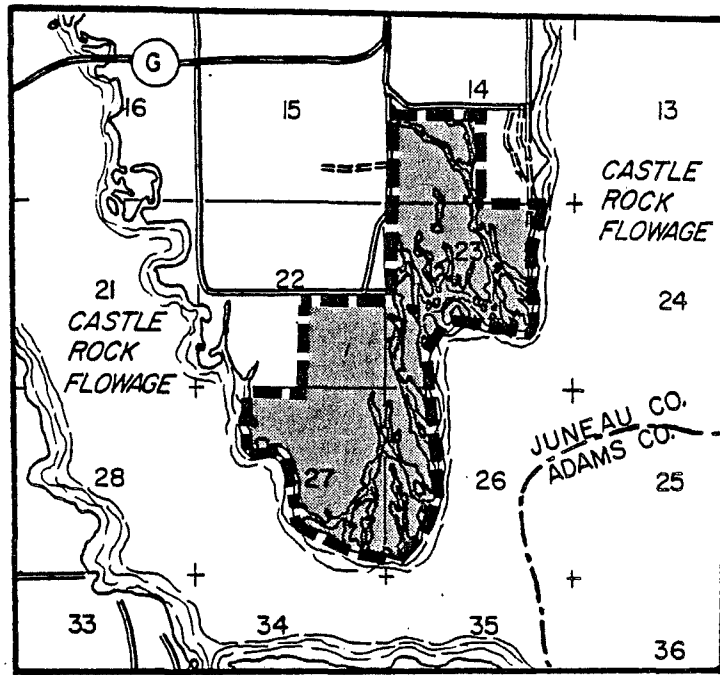


(2) FOREST, ONEIDA AND VILAS COUNTIES. (a) Pine River.



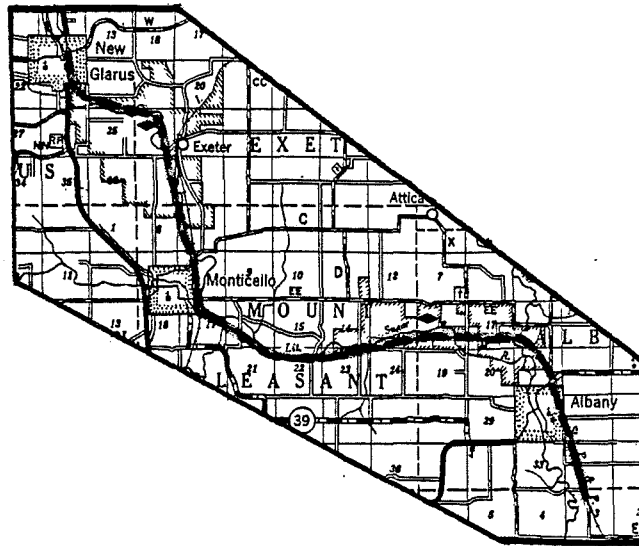
NR 11.11 DEER CLOSED AREA; TRAPPING PERMITTED. A closed season is established in the following areas posted with department signs. No person may hunt any species of wild animal thereon, except waterfowl during periods established in s. NR 10.01(1), during the open gun deer season established in s. NR 10.01(3)(e). In addition, a closed season is established for archery hunting of deer beginning the Saturday immediately following the close of gun deer season and continuing through December 31.

(1) JUNEAU COUNTY. (a) Buckhorn wildlife area. Township 17 north, range 4 east, town of Germantown.



NR 11.12 STATE TRAIL CLOSED AREAS. A closed season is established on the following areas as posted with department signs. No person may hunt or trap any species of wild animal thereon beginning February 1 and continuing through the Friday preceding the Saturday nearest October 27, both dates inclusive.

(1) GREEN COUNTY. (a) Sugar River state trail.

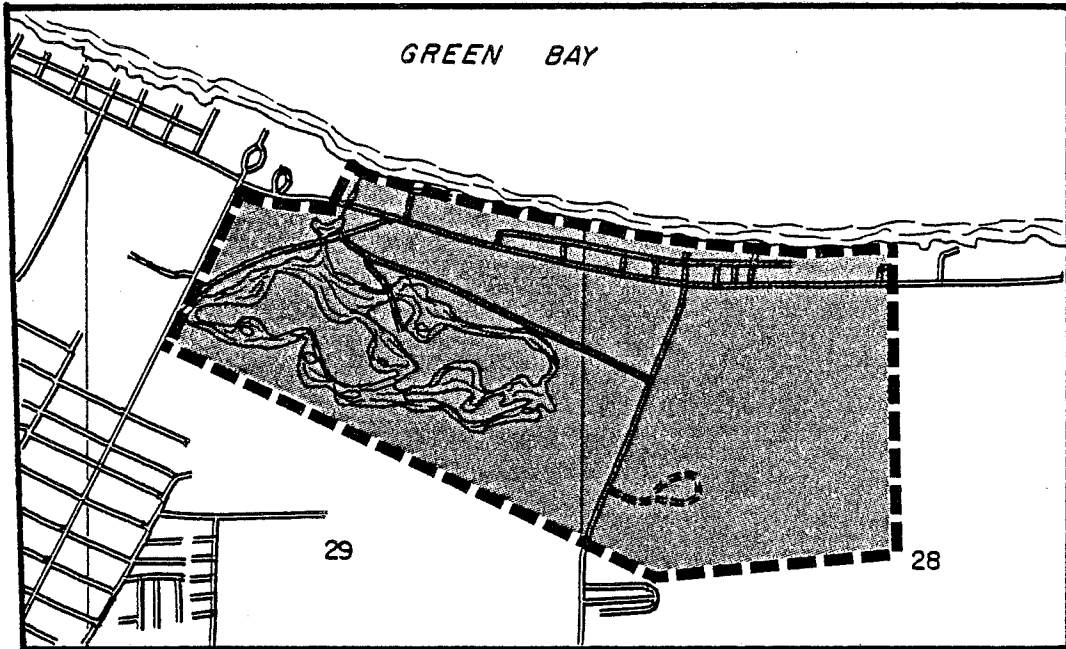


NR 11.13 PUBLIC LANDS CLOSED AREA. A closed season is established in areas posted with department signs within the exterior limits of public hunting grounds, state wildlife areas and other state owned or leased lands administered for game management purposes. No person may hunt or trap any species of wild animals on these grounds, areas or lands.

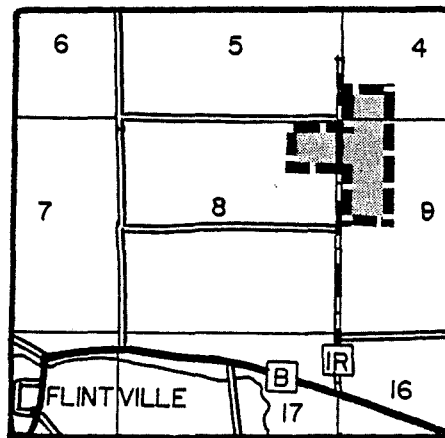
SECTION 2 - Ss. NR 15.01, 15.02, 15.021 and 15.022 are repealed and recreated to read:

NR 15.01 YEAR ROUND GAME REFUGE. A game refuge is created in the following areas as posted with department signs and no person may hunt or trap upon such areas or have in possession or under control any gun or rifle unless the same are unloaded and enclosed within a carrying case, or any bow unless it is unstrung or enclosed within a carrying case.

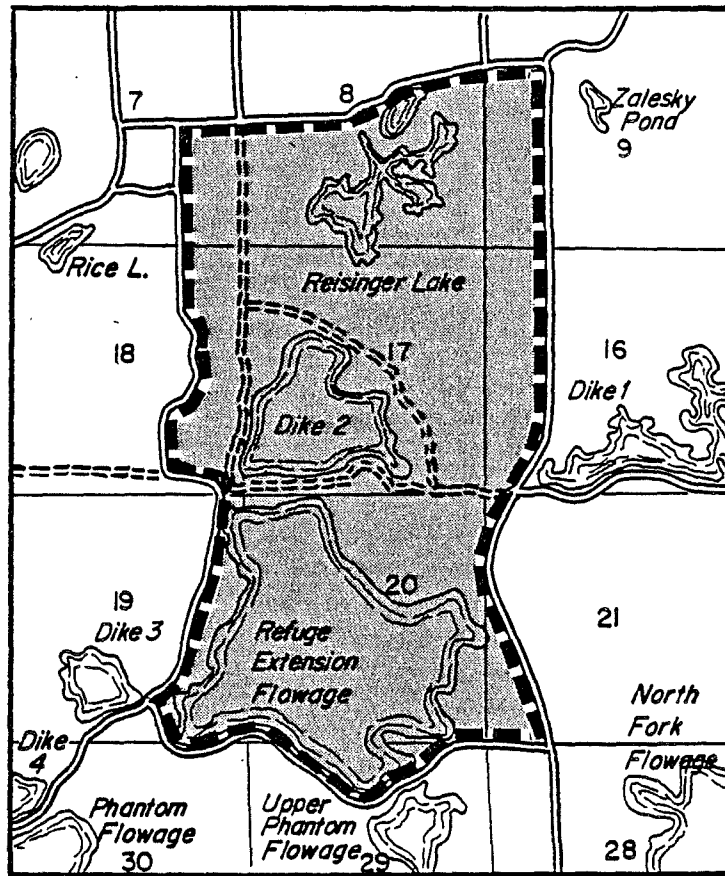
(1) BROWN COUNTY. (a) Bay Beach. Township 24 north, range 21 east, city of Green Bay.



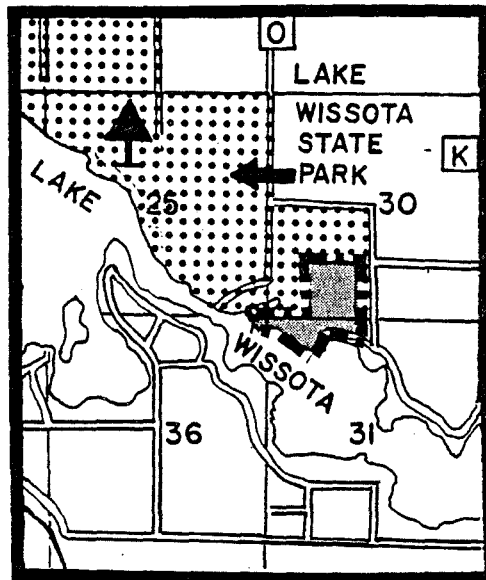
(b) Suamico. Township 25 north, range 20 east, town of Suamico.



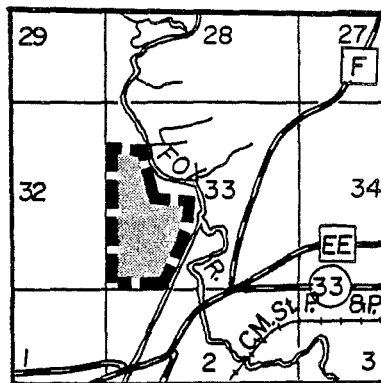
(2) BURNETT COUNTY. (a) Crex Meadows. Township 39 north, range 18 west, town of West Marshland.



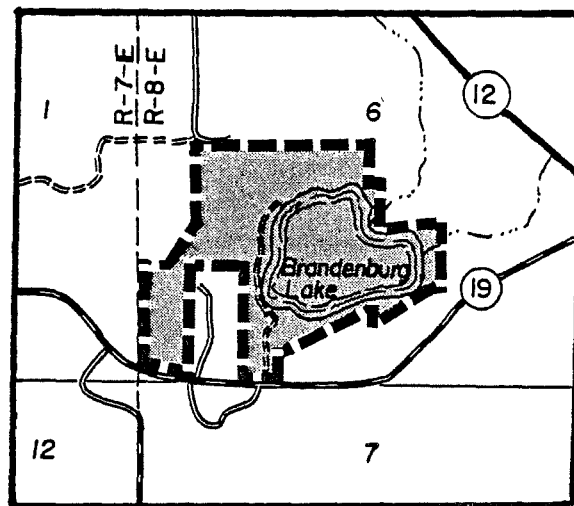
(3) CHIPPEWA COUNTY. (a) Wissota. Township 29 north, range 7 west and township 29 north, range 8 west, town of Anson.



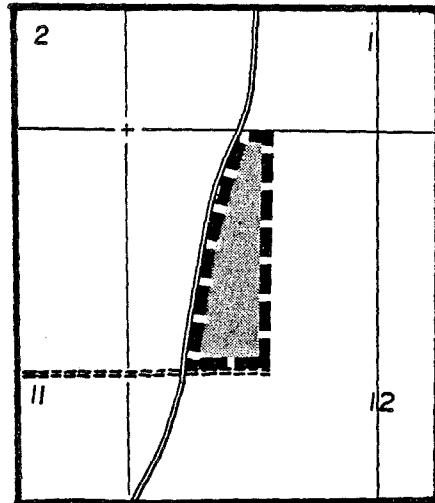
(4) COLUMBIA COUNTY. (a) Indian Agency house. Township 13 north,
range 9 east, town of Ft. Winnebago.



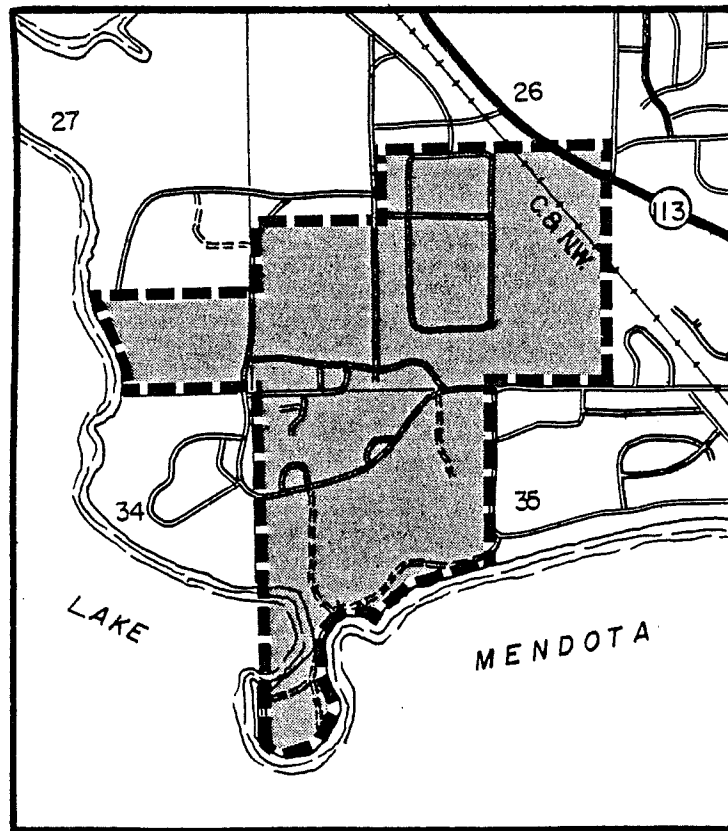
(5) DANE COUNTY. (a) Brandenburg. Township 8 north, range 8 east, town of Springfield.



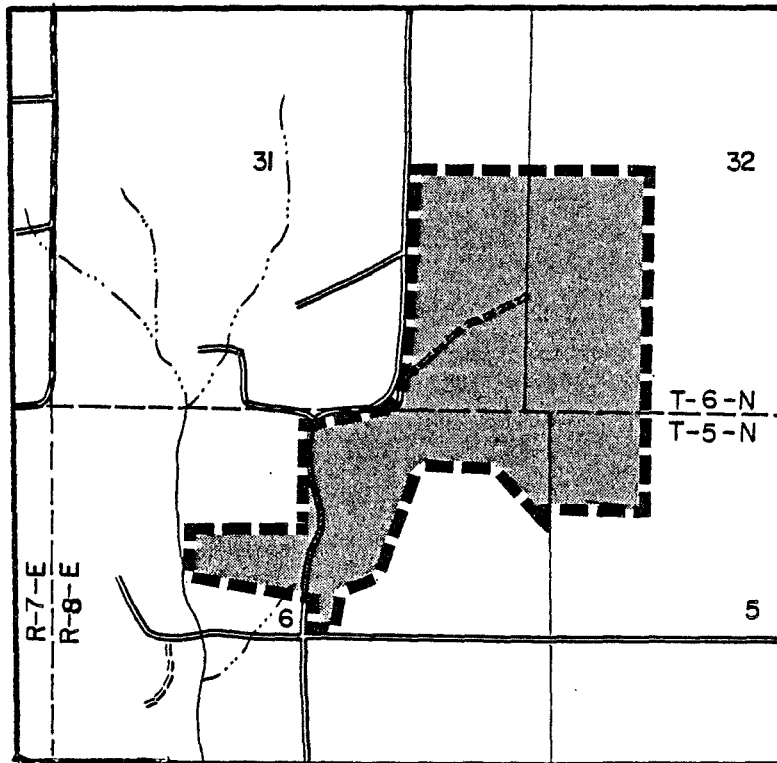
(b) Lundeberg. Township 7 north, range 11 east, town of Cottage Grove.



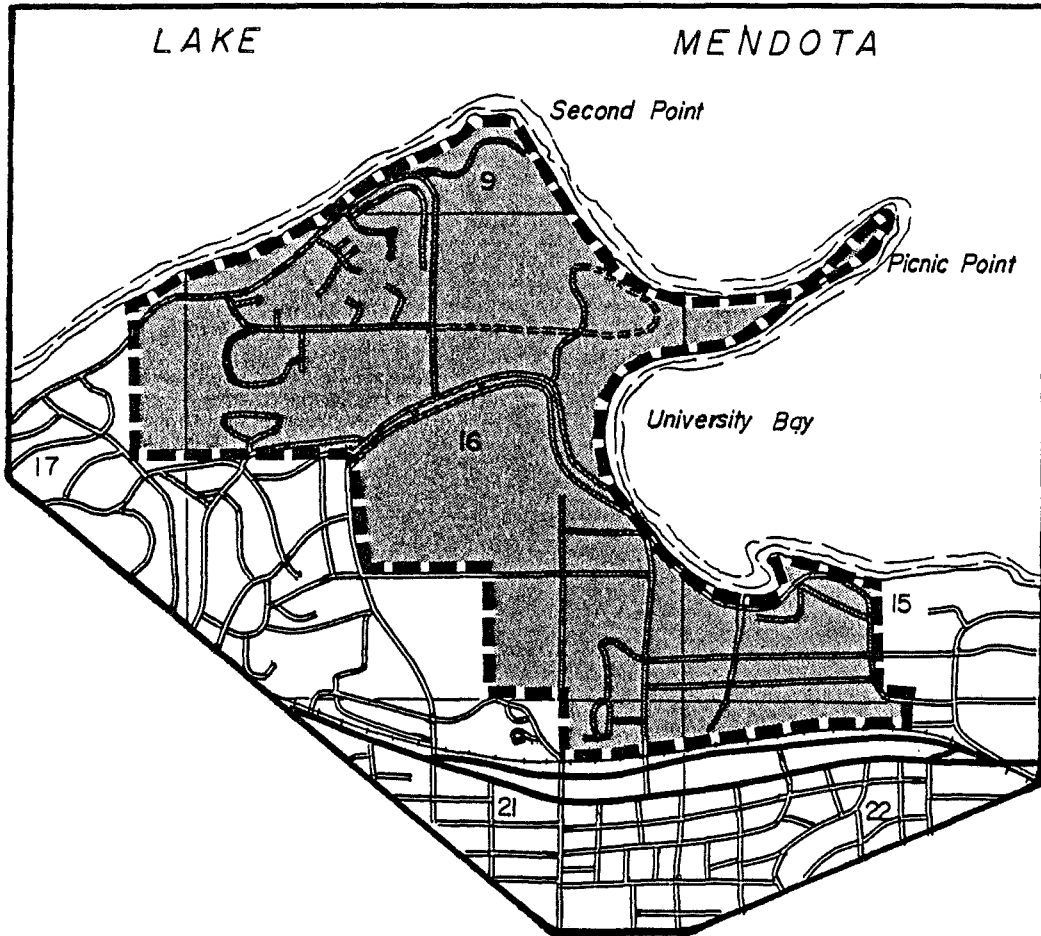
(c) Mendota State Hospital. Township 8 north, range 9 east,
town of Westport.



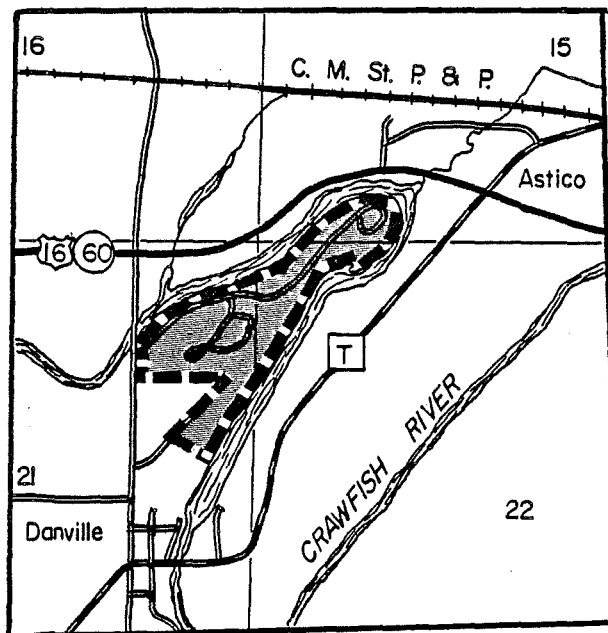
(d) Madison School Forest. Township 6 north, range 8 east, town of Verona.



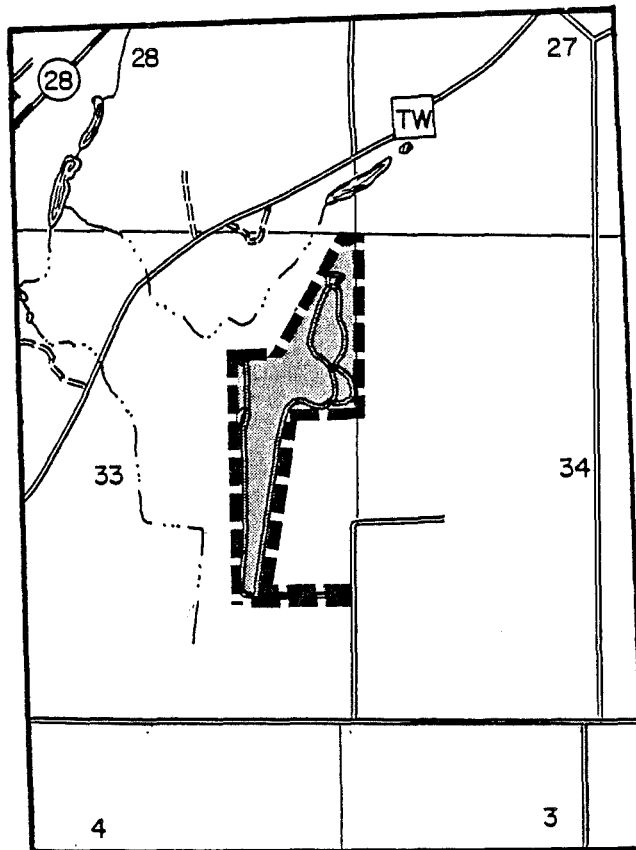
(e) University Bay. Township 7 north, range 9 east, town of Madison.



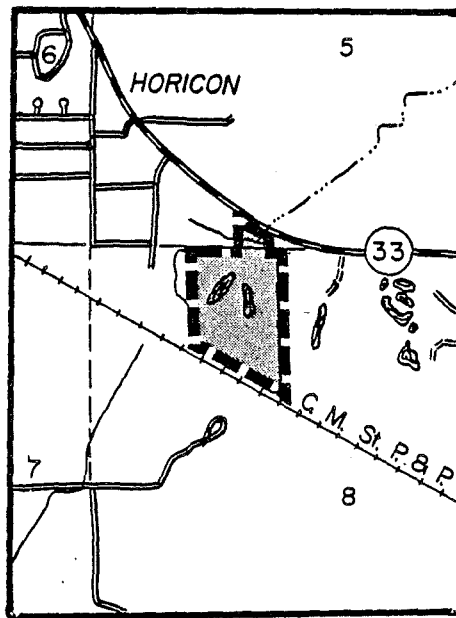
(6) DODGE COUNTY. (a) Astico Park. Township 10 north, range 13 east, town of Elba.



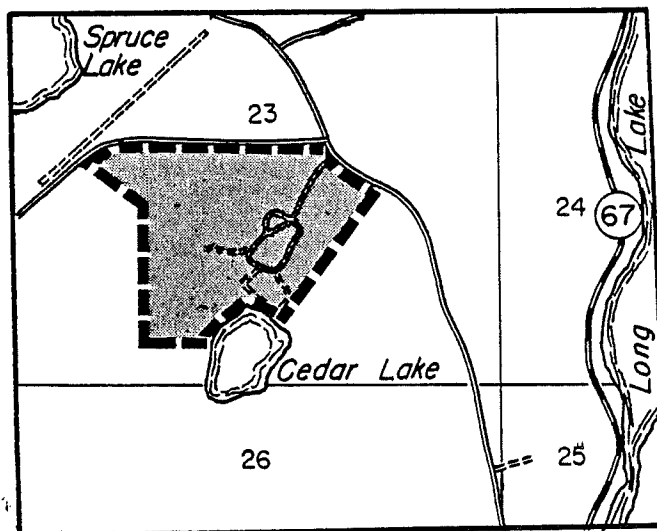
(b) Horicon Ledge Park. Township 12 north, range 16 east,
town of Williamstown.



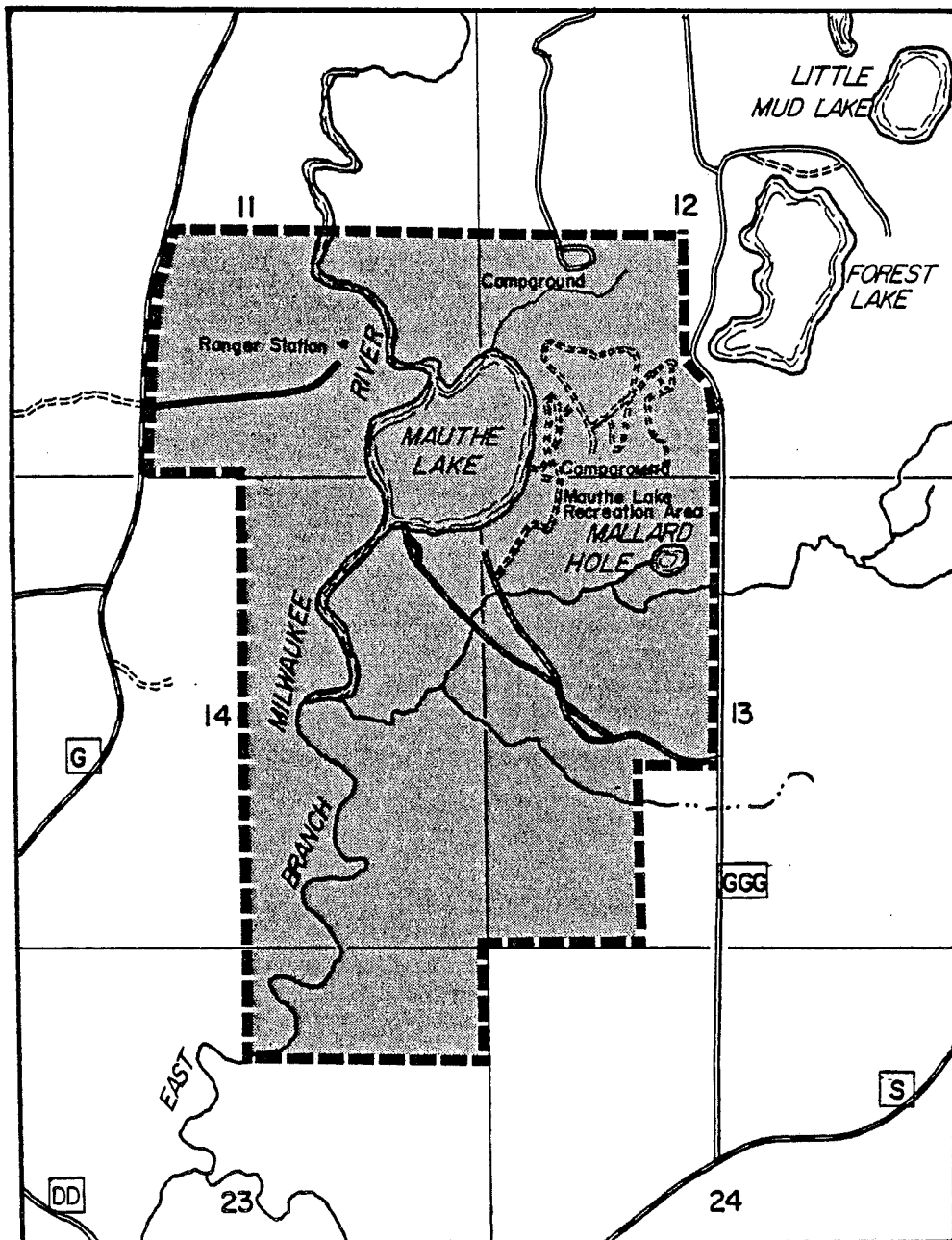
(c) Horicon Public Schools. Township 11 north, range 16 east,
town of Hubbard.



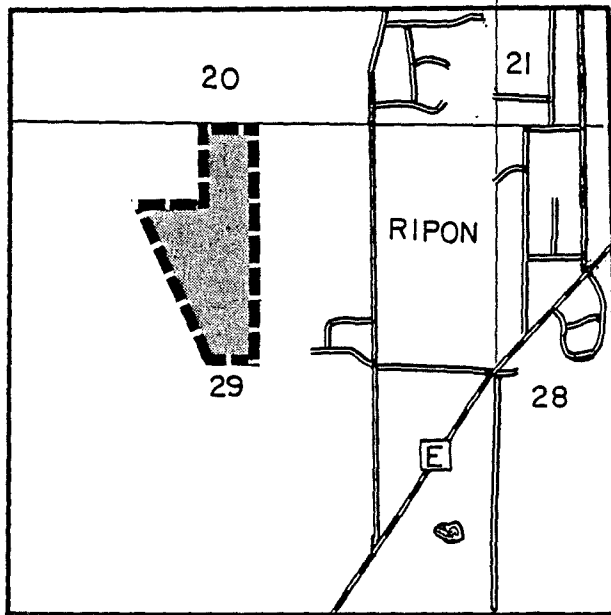
(7) FOND DU LAC COUNTY. (a) Cedar Lake Youth Camp. Township 14 north, range 19 east, town of Osceola.



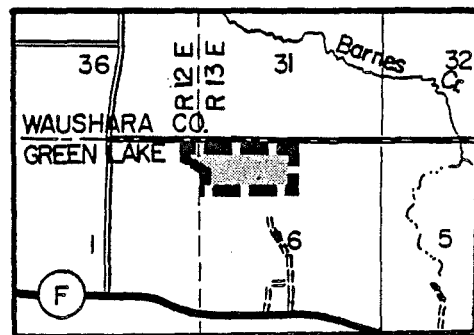
(b) Mauthe Lake. Township 13 north, range 19 east, town of Auburn.



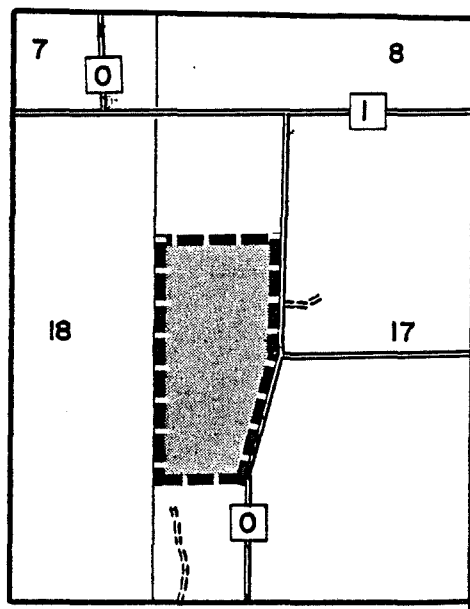
(c) South Woods Park. Township 16 north, range 14 east, town of Ripon.



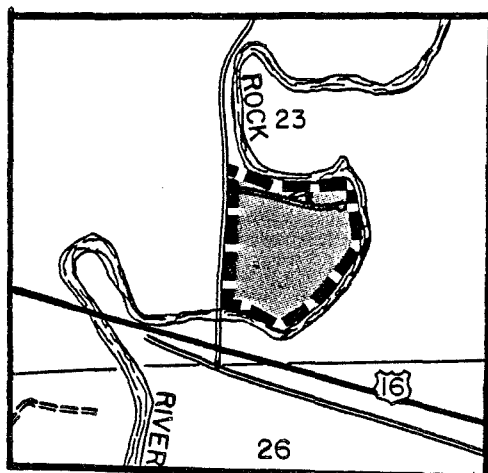
(8) GREEN LAKE COUNTY. (a) Berlin. Township 17 north, range 12 east, town of Seneca.



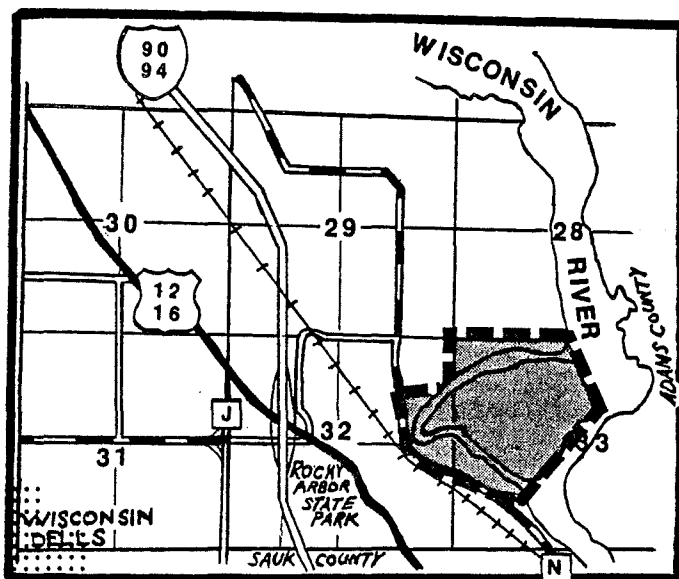
(b) Maude R. Card estate. Township 14 north, range 13 east,
town of Mackford.



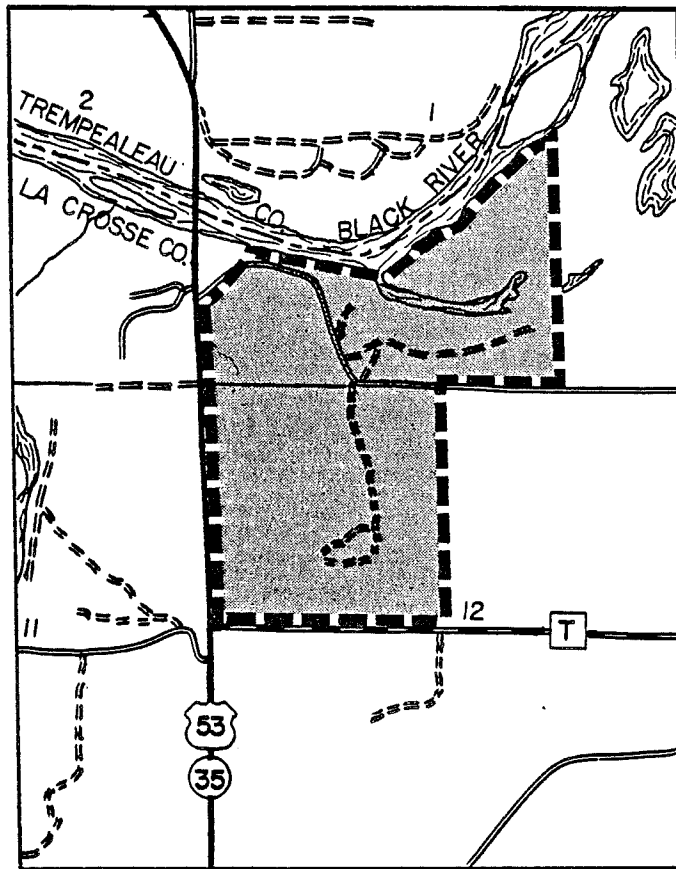
(9) JEFFERSON COUNTY. (a) Kanow. Township 8 north, range 16 east, town of Ixonia.



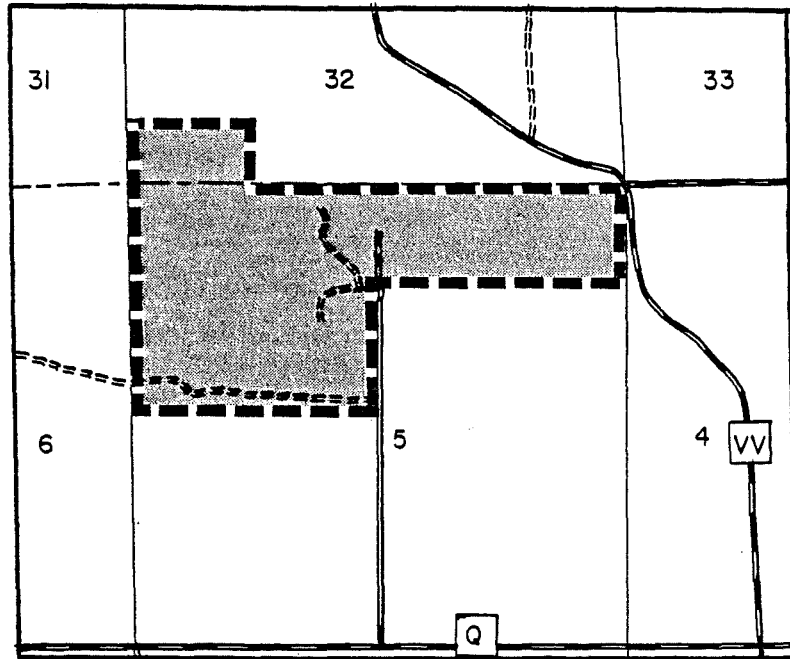
(10) JUNEAU COUNTY. (a) Upham Woods. Township 14 north, range 6 east, town of Lyndon.



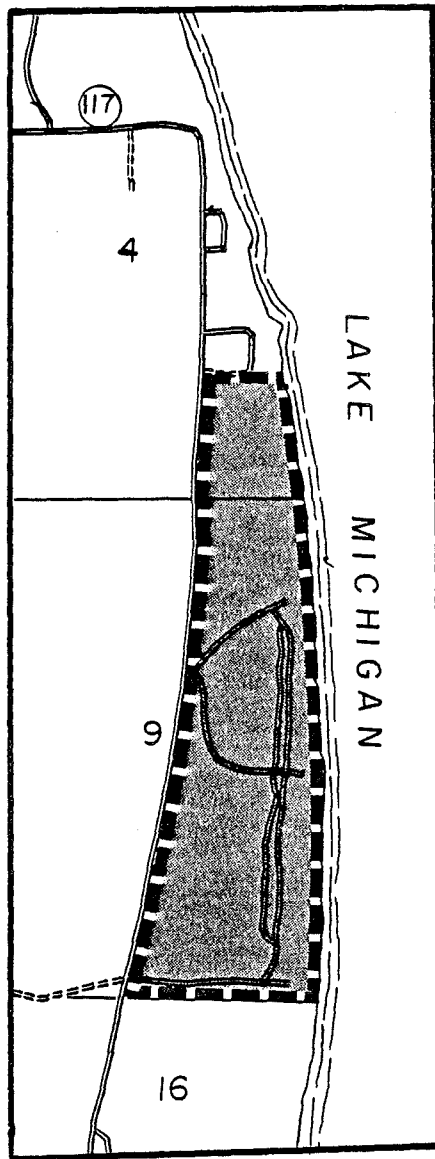
(11) LA CROSSE COUNTY. (a) Camp Decorah. Township 18 north,
range 8 east, town of Holland.



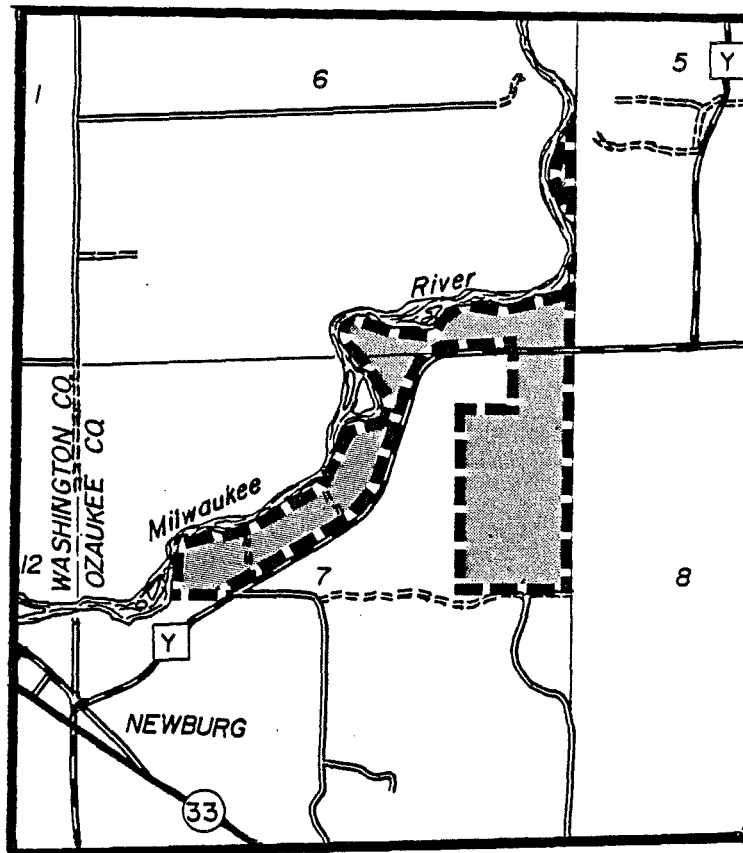
(b) Camp Ehawee. Township 18 north, range 6 west, town of Farmington.



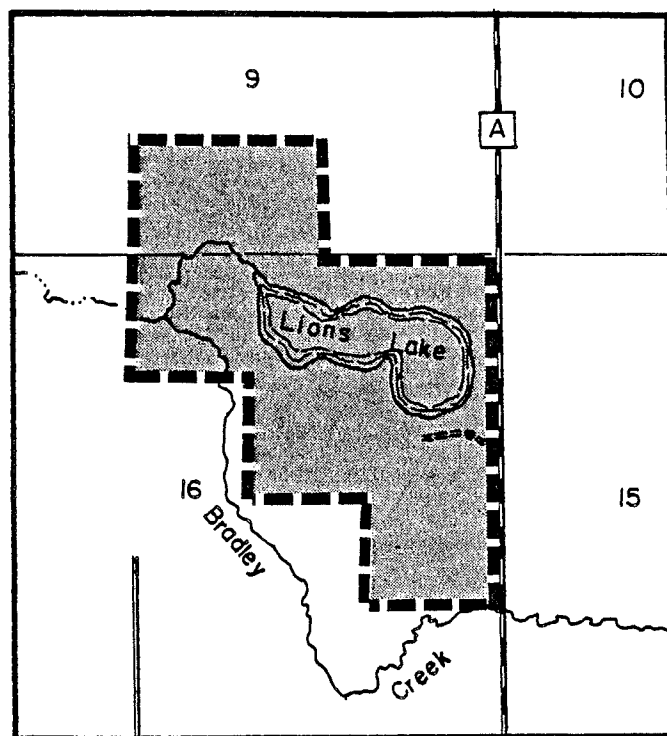
(12) MANITOWOC COUNTY. (a) Point Beach state forest. Township 20 north, range 25 east, town of Two Rivers.



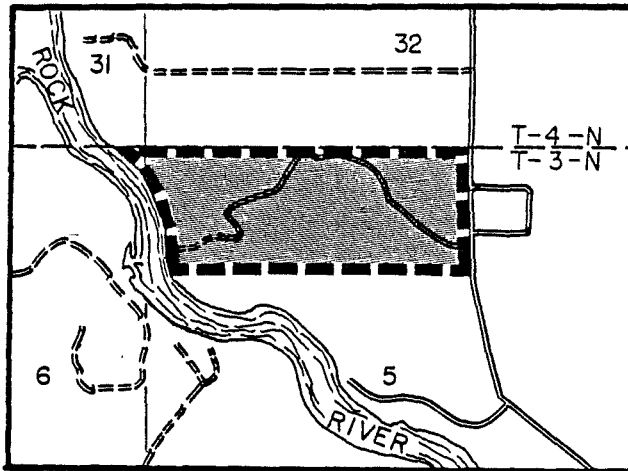
(13) OZAUKEE COUNTY. (a) Riveredge. Township 11 north,
range 21 east, town of Saukville.



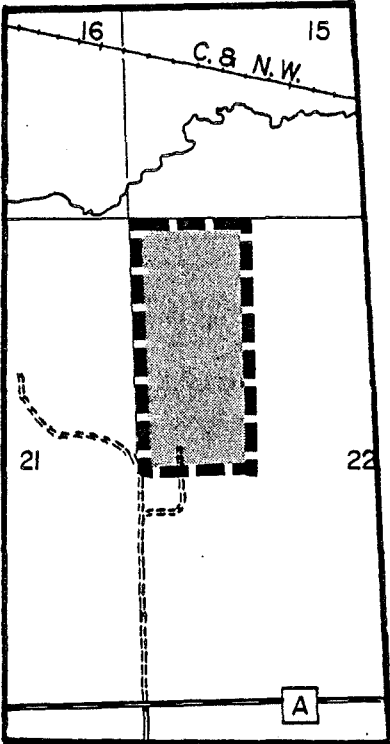
(14) PORTAGE COUNTY. (a) Camp for the blind. Township 25 north,
range 10 east, town of Alban.



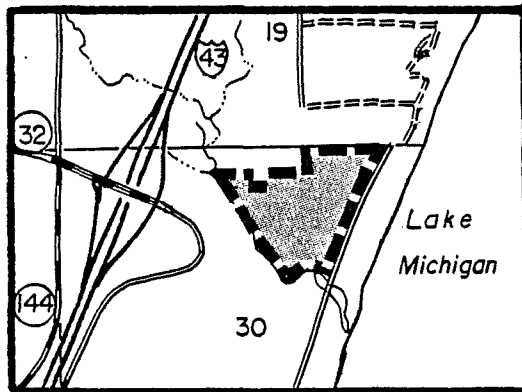
(15) ROCK COUNTY. (a) Camp Indian Trails. Township 3 north,
range 12 east, town of Janesville.



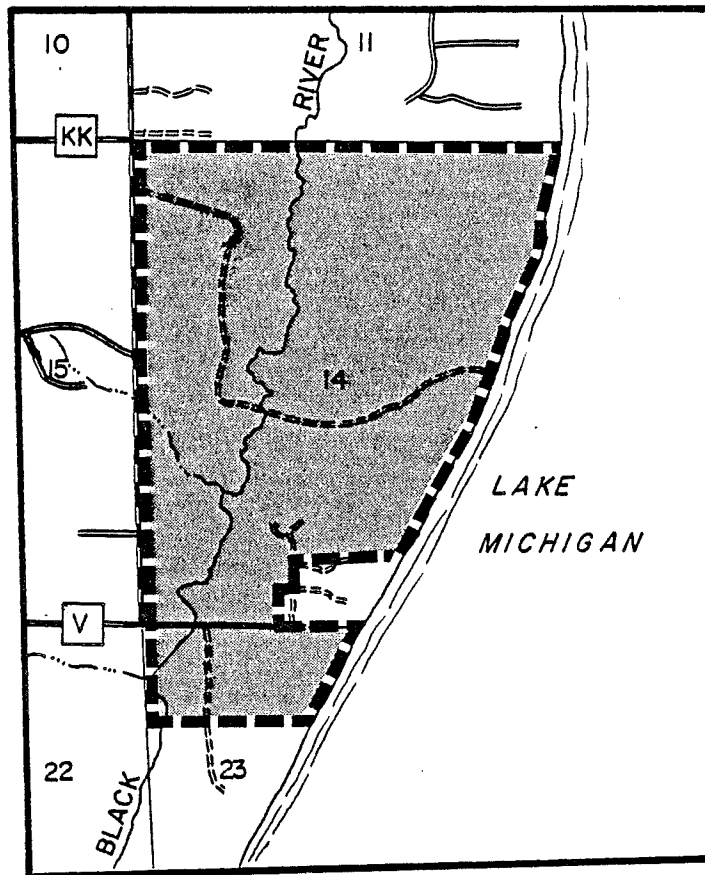
(b) Janesville Schools Outdoor Laboratory. Township 3 north,
range 12 east, town of Janesville.



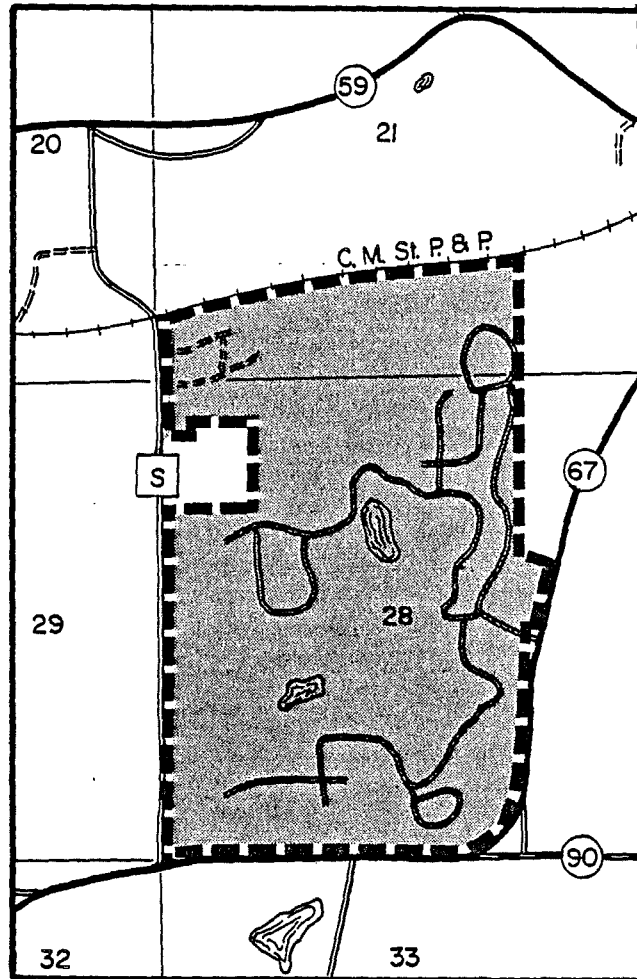
(16) SHEBOYGAN COUNTY. (a) Cedar Grove. Township 13 north,
range 23 east, town of Holland.



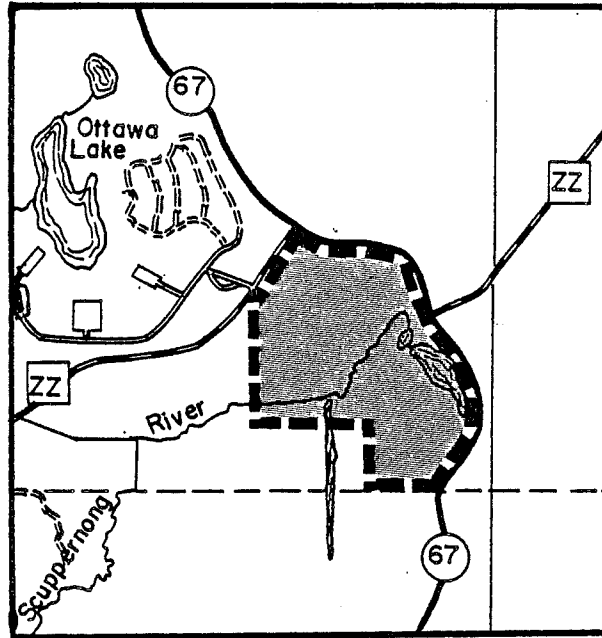
(b) Forest preserve. Township 14 north, range 23 east, town of Wilson.



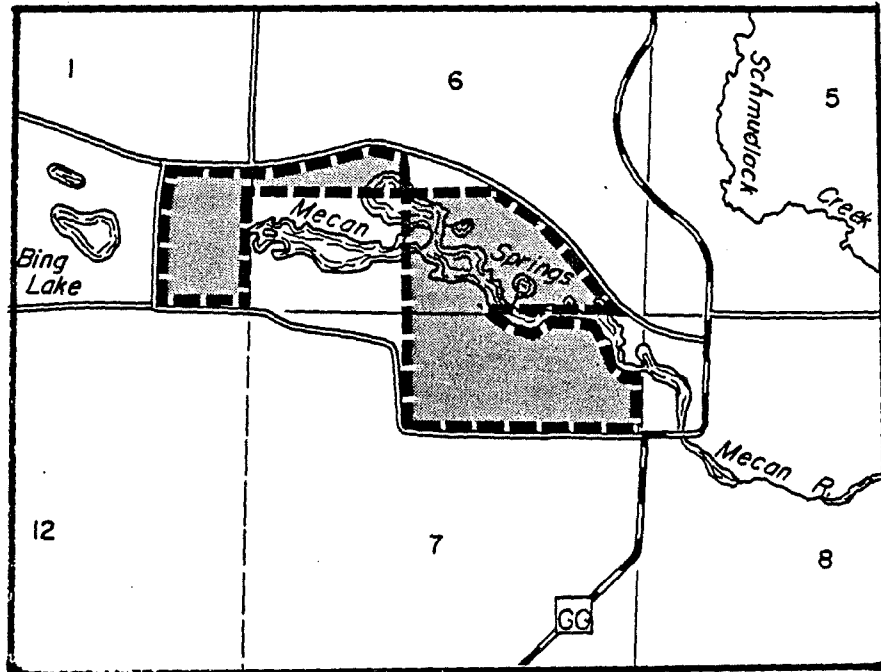
(17) WAUKESHA COUNTY. (c) Old World Wisconsin. Township 5 north, range 17 east, town of Eagle.



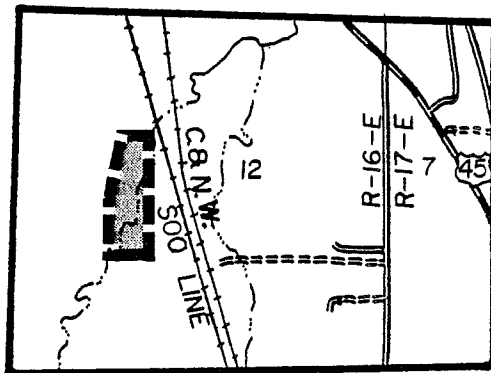
(b) Scuppernong Springs Nature Area. Township 6 north, range 17 east, town of Ottawa.



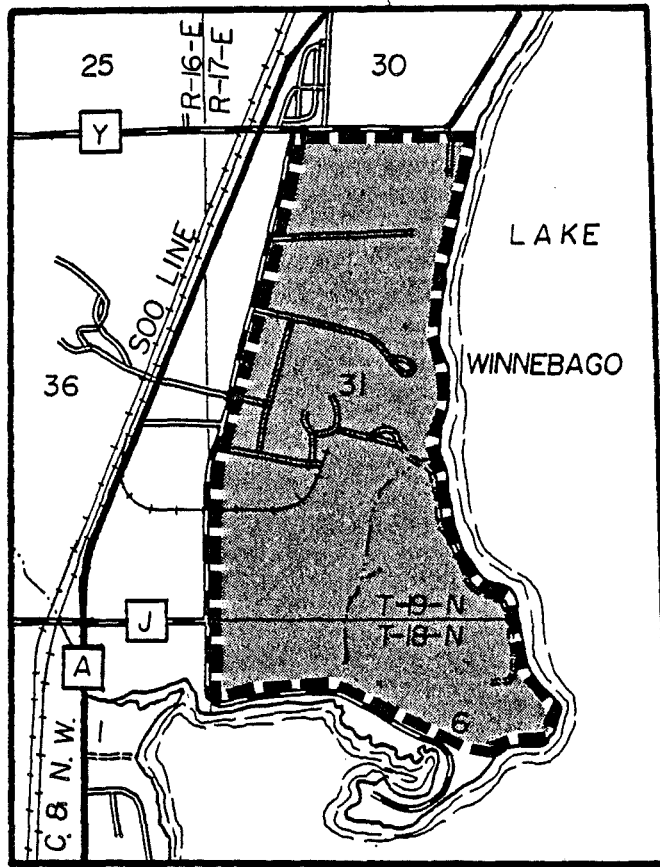
(18) WAUSHARA COUNTY. (a) Mecan Springs. Township 18.
north, range 8 east, town of Coloma.



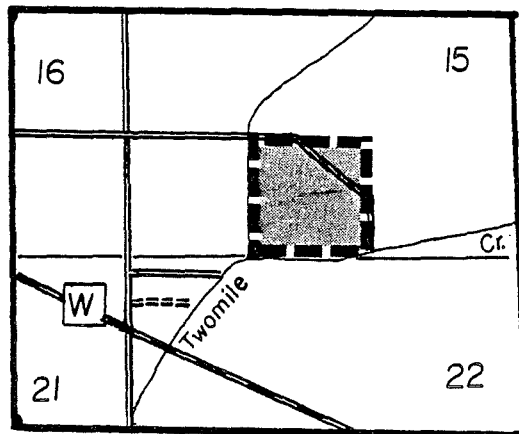
(19) WINNEBAGO COUNTY. (a) U.W.- Oshkosh. Township 17 north,
range 16 east, town of Black Wolf.



(b) Winnebago State Hospital. Township 19 north, range 17 east, town of Oshkosh.

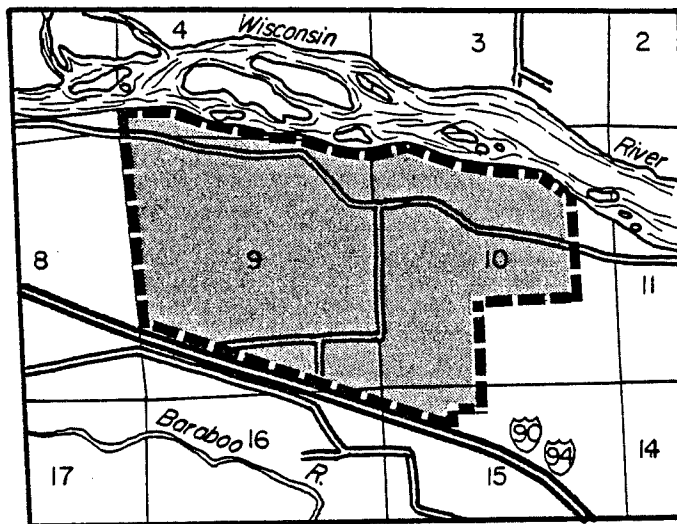


(20) WOOD COUNTY. (a) Wisconsin Rapids area girl scout council.
Township 22 north, range 6 east, town of Grand Rapids.



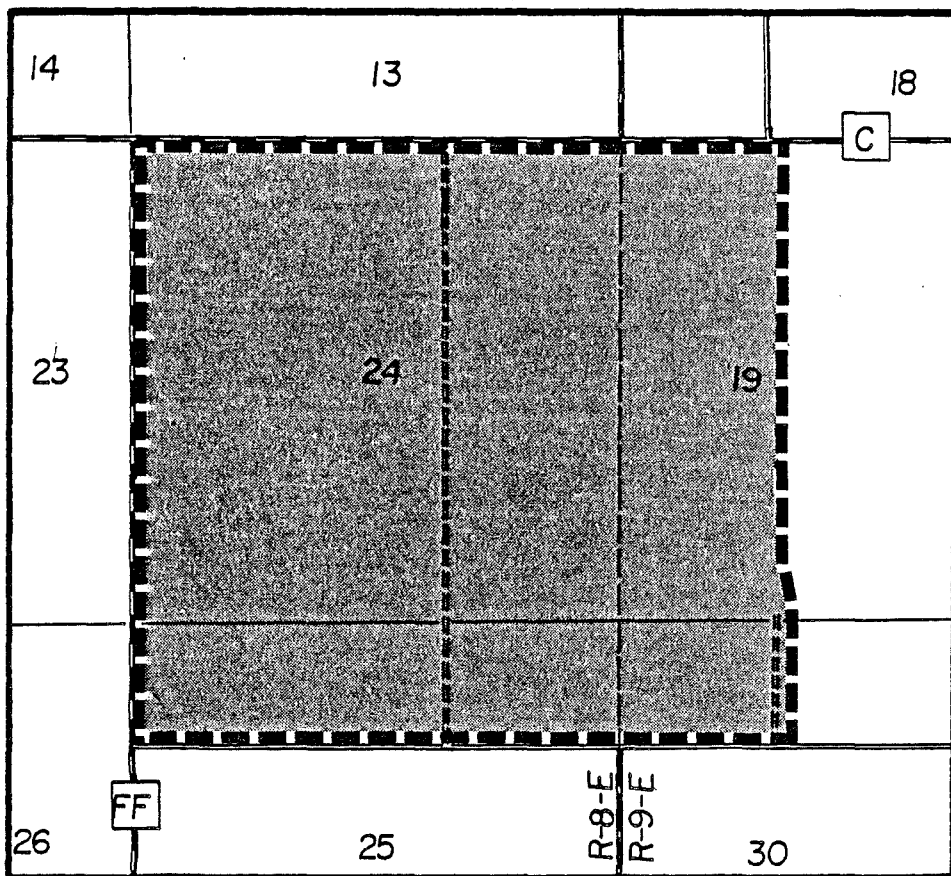
NR 15.02 NO ENTRY GAME REFUGE (OCT. 1 - NOV. 30). A game refuge is established in the following areas when posted with department signs and no person may hunt waterfowl at any time or enter such areas from October 1 through November 30.

(1) COLUMBIA COUNTY. (a) Pine Island. Township 12 north, range 8 east, town of Caledonia.



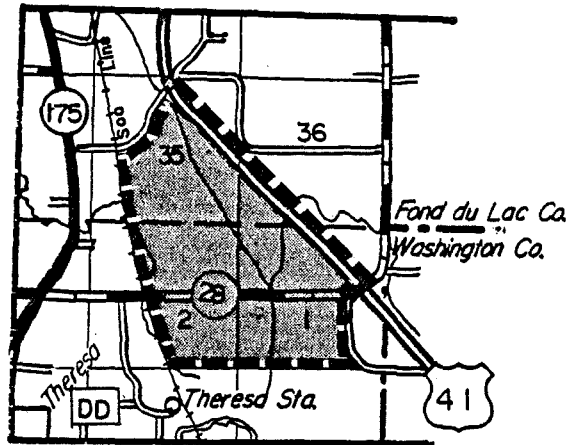
NR 15.021 NO ENTRY GAME REFUGE (NOV. 15 - DEC. 31). A game refuge is established in the following areas when posted with department signs and no person may hunt waterfowl at any time or enter such areas from November 15 through December 31.

(1) WAUSHARA COUNTY. (a) Greenwood. Township 19 north, range 8 east, town of Hancock.

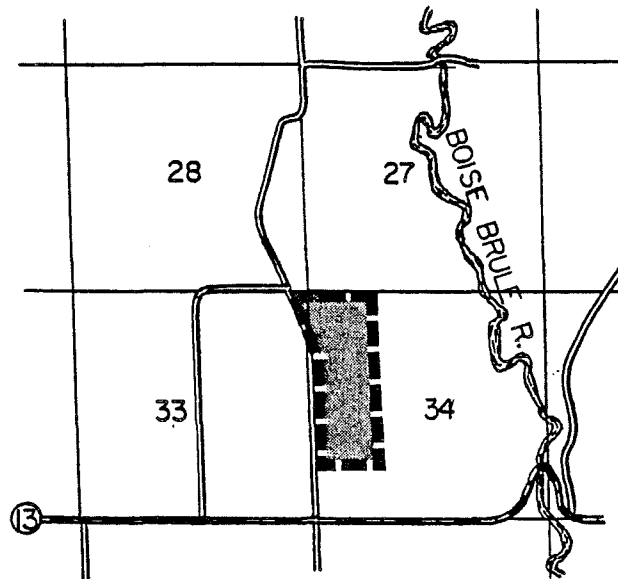


NR 15.022 NO ENTRY GAME REFUGE EXCEPT GUN DEER. A game refuge is established in the following areas when posted with department signs and no person may hunt waterfowl at any time, or enter such areas for any reason from October 1 through November 30 except during the open season for hunting deer established in s. NR 10.01(3)(e), Wis. Adm. Code, and except for the retrieval of legally killed or crippled game in posted retrieval zones.

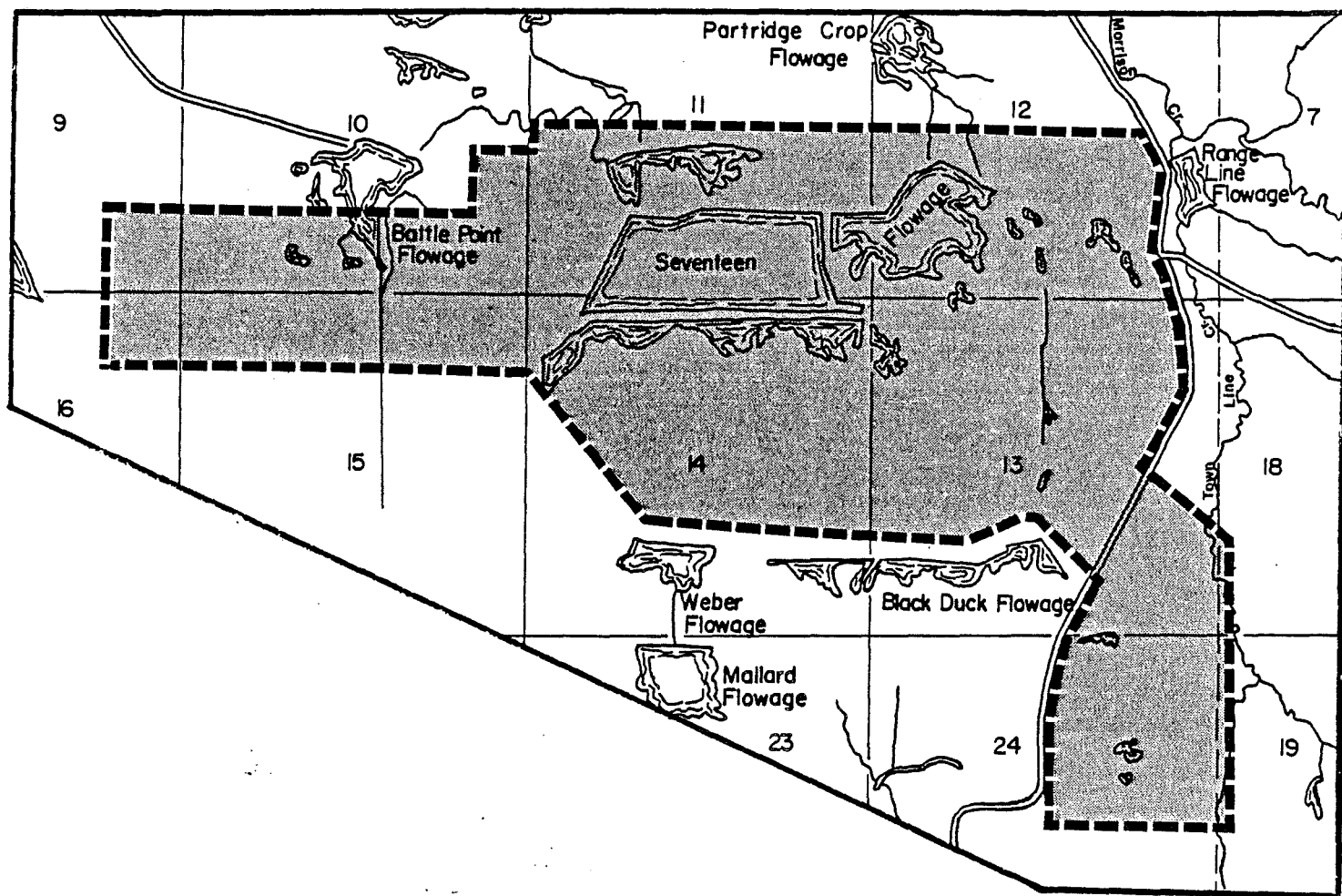
(1) DODGE COUNTY. (a) Theresa Marsh. Township 12 north, range 17 east, town of Theresa, and township 13 north, range 17 east, town of Lomira.



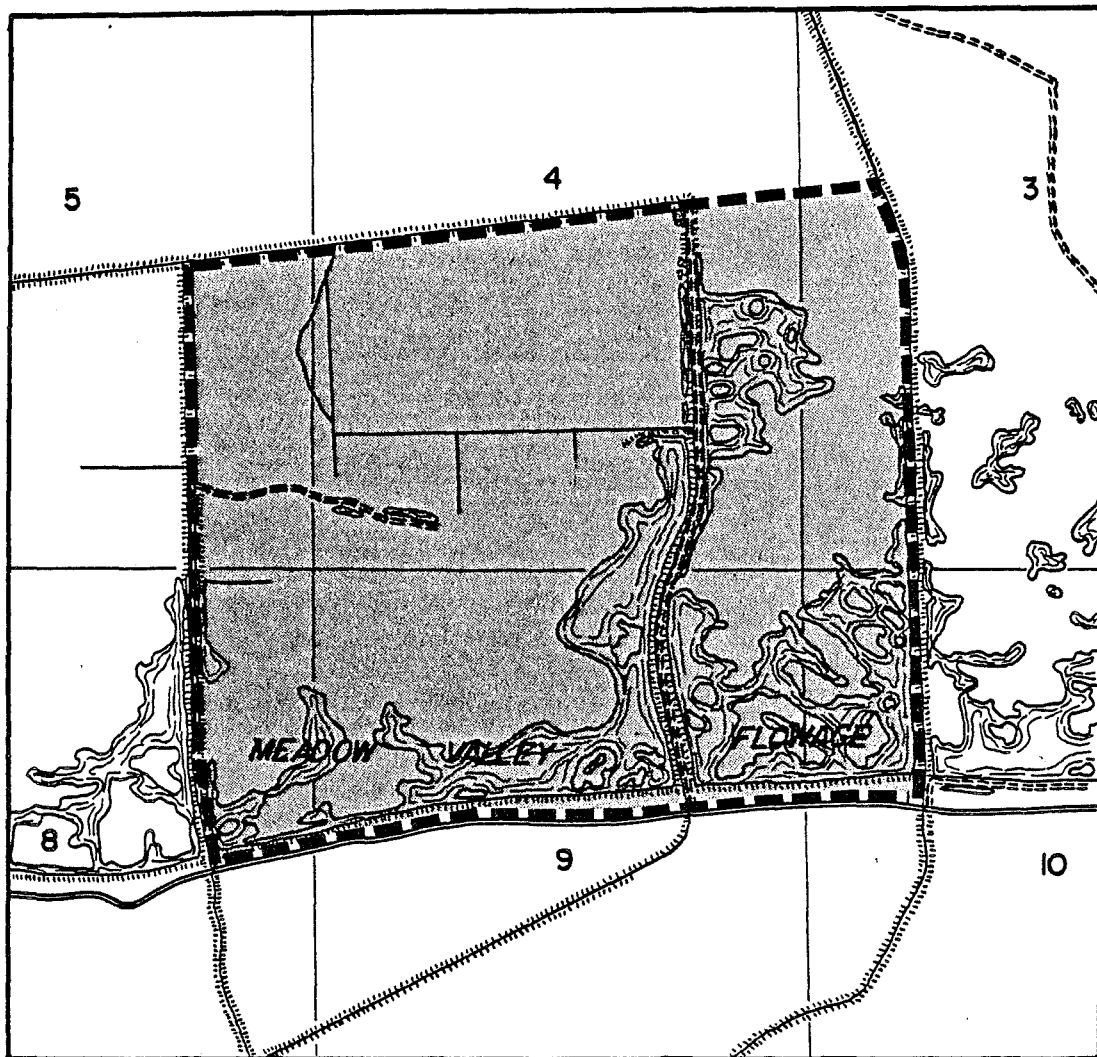
(2) DOUGLAS COUNTY. (a) Brule river. Township 49 north,
range 10 west, town of Cloverland.



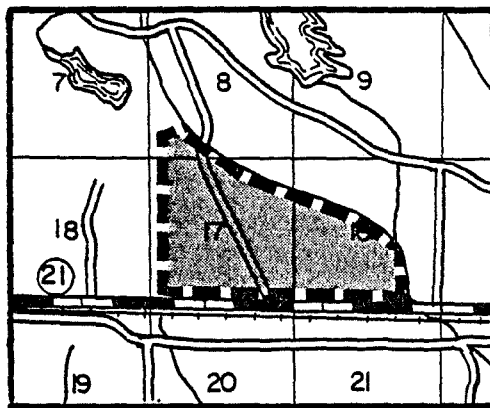
(3) JACKSON COUNTY. (a) Dike 17. Township 21 north, range 2 west, town of Millston.



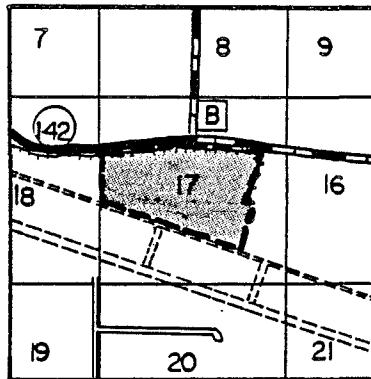
(4) JUNEAU COUNTY. (a) Meadow Valley. Township 20 north, range 2 east, town of Kingston.



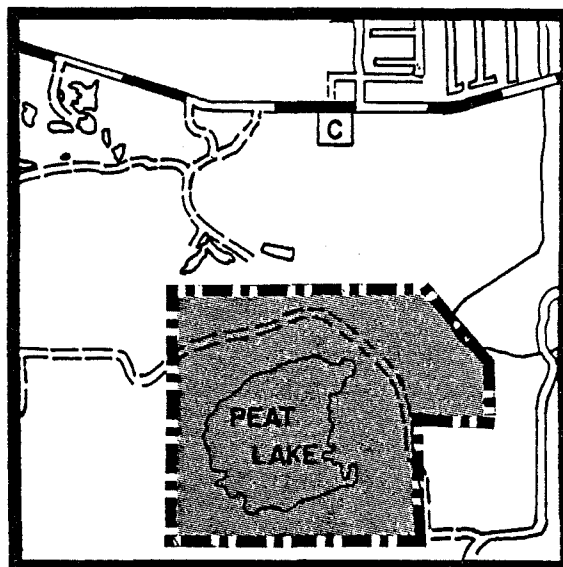
(b) Necedah. Township 18 north, range 3 east, town of Necedah.



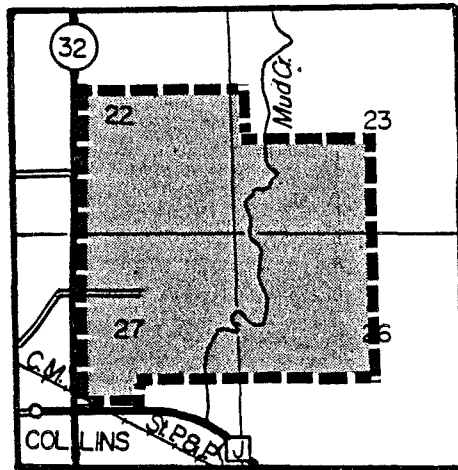
(5) KENOSHA COUNTY. (a) Bong. Township 2 north, range 20 east, town of Brighton.



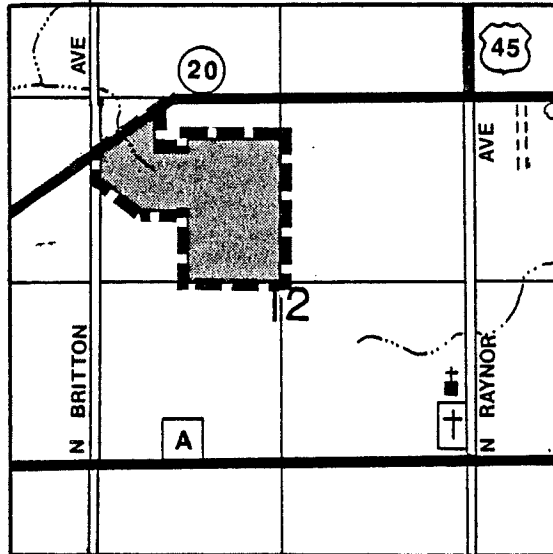
(b) Peat Lake. Township 1 north, range 20 east,
town of Salem.



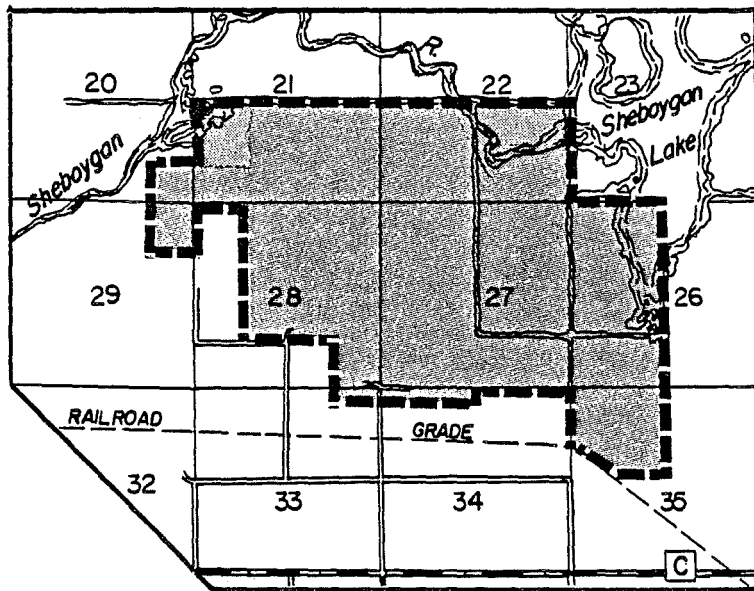
(6) MANITOWOC COUNTY. (a) Collins Marsh. Township 19 north,
range 21 east, town of Rockland.



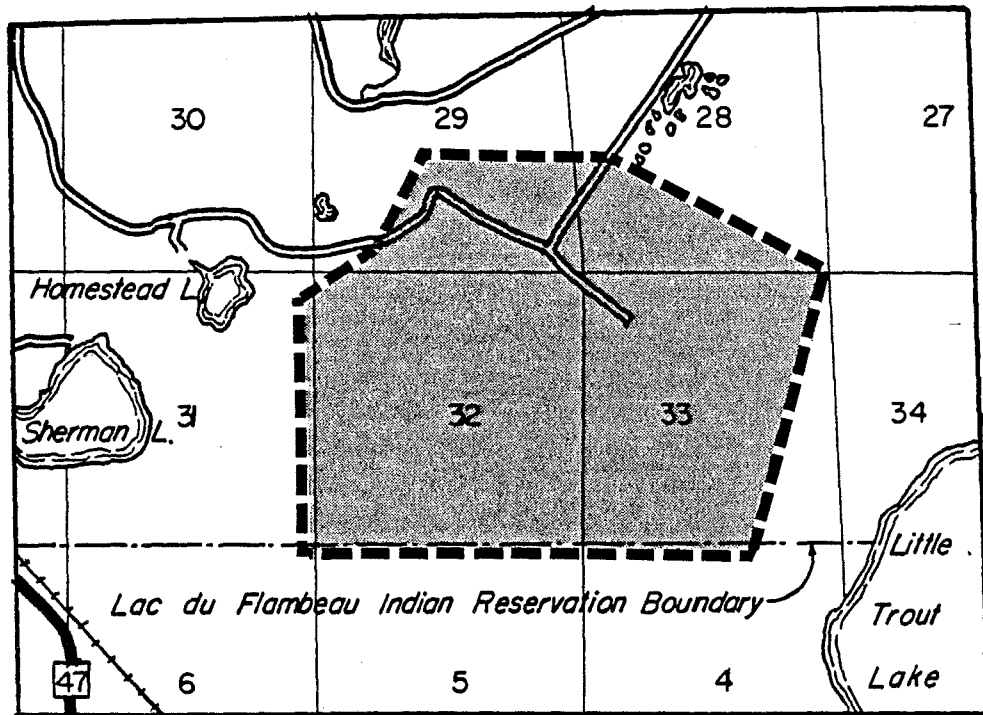
(7) RACINE COUNTY. (a) Dover. Township 3 north,
range 20 east, town of Dover.



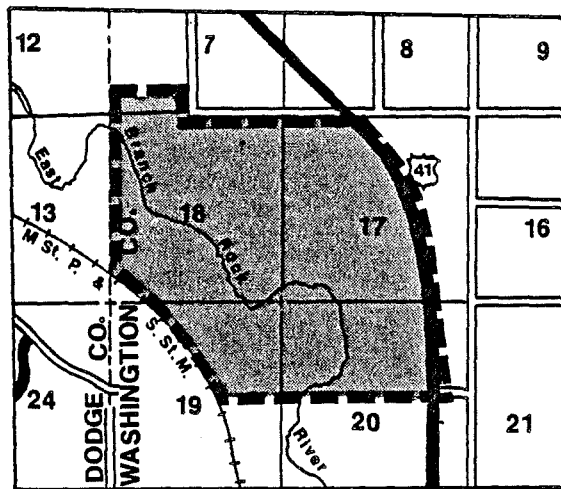
(8) SHEBOYGAN COUNTY. (a) Sheboygan Marsh. Township 16 north, range 20 east, towns of Greenbush and Russell.



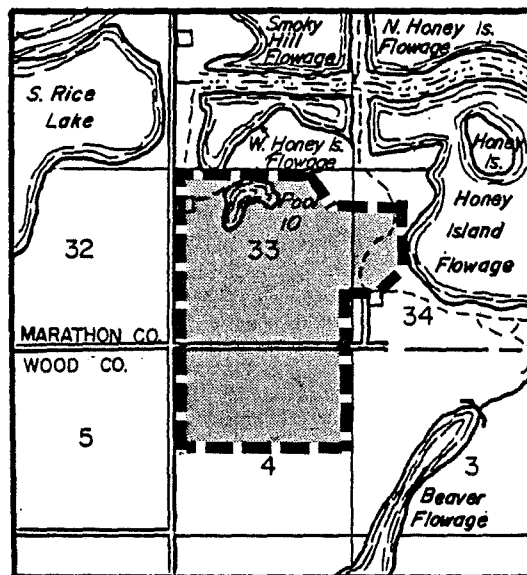
(9) VILAS COUNTY. (a) Powell Marsh. Township 42 north, range 5 east, town of Manitowish Waters.



(10) WASHINGTON COUNTY. (a) Theresa Marsh. Township 12 north,
range 18 east, town of Wayne.



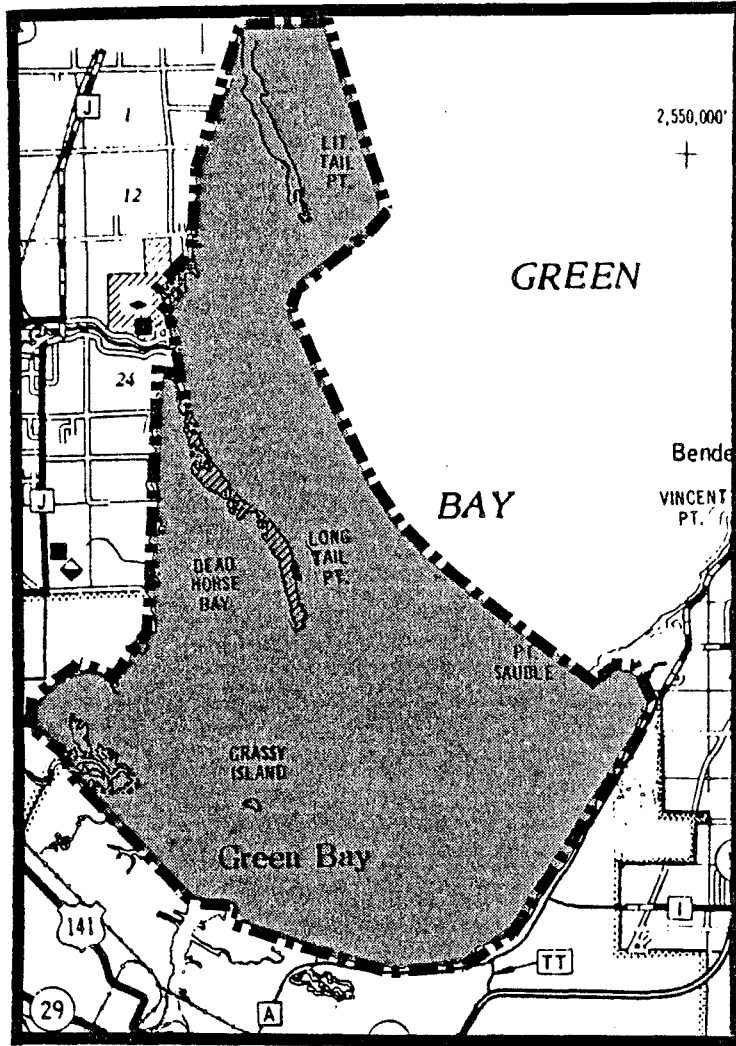
(11) WOOD COUNTY. (a) Mead. Township 25 north, range 5 east,
town of Milladore and township 26 north, range 5 east, town of Green Valley.



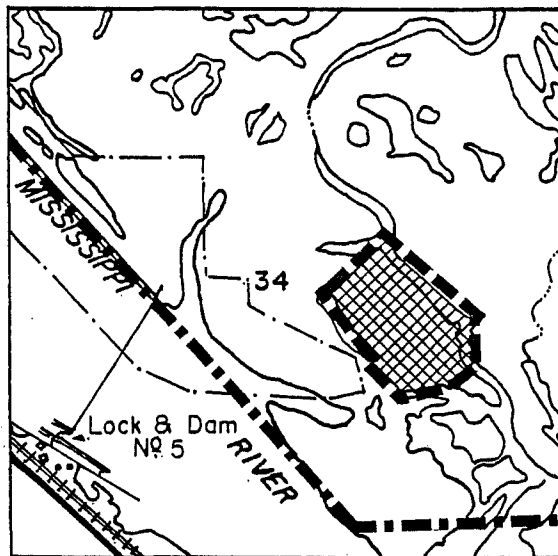
SECTION 3 - NR 15.03 is repealed and recreated to read:

NR 15.03 NO ENTRY WILDLIFE REFUGE, ROOKERIES AND SPECIAL AREAS.
A wildlife refuge is established in the following areas when posted with department signs and no person may enter upon such area for any reason from April 1 through September 15.

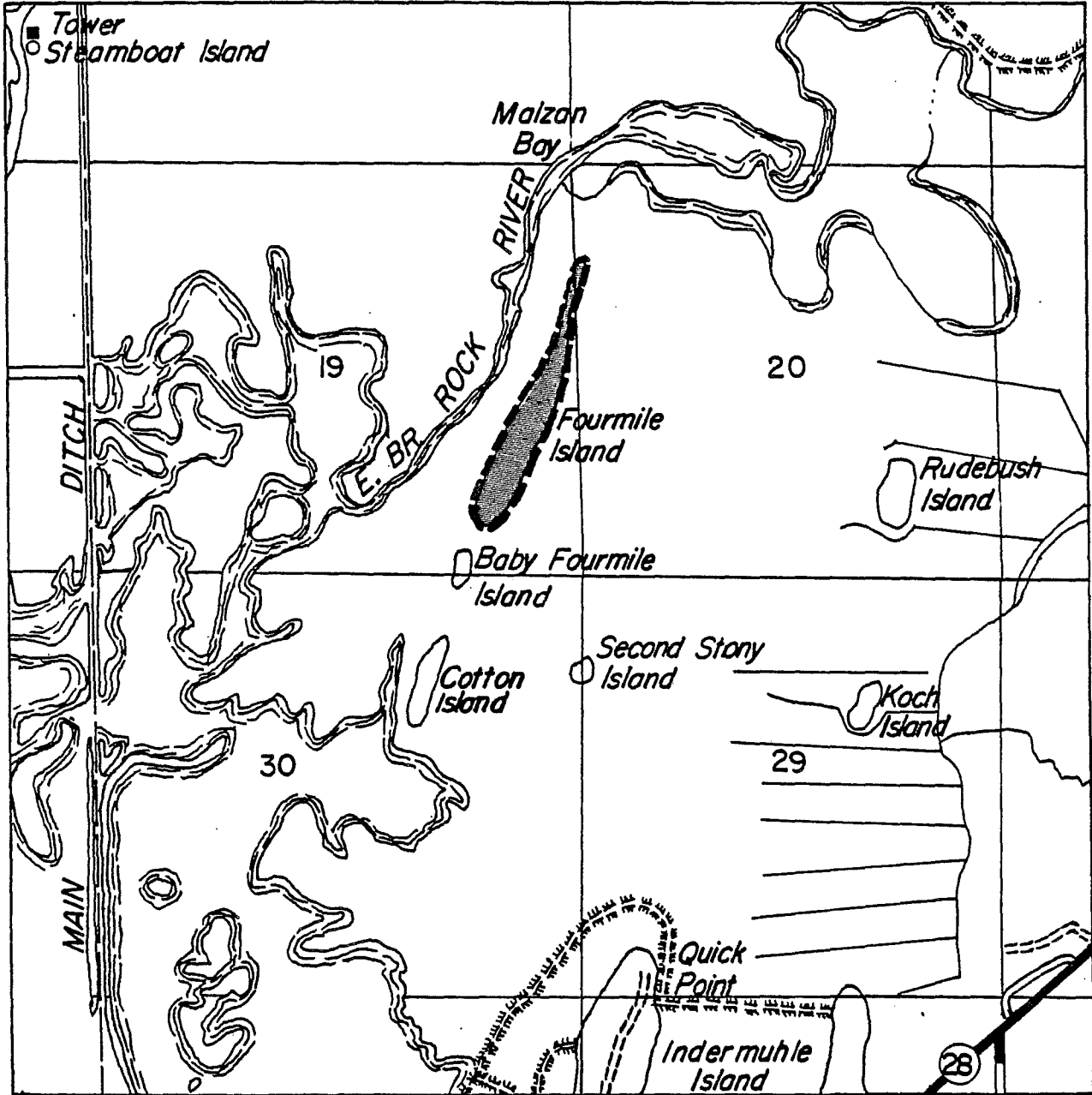
(1) BROWN COUNTY. (a) Lower Green Bay.



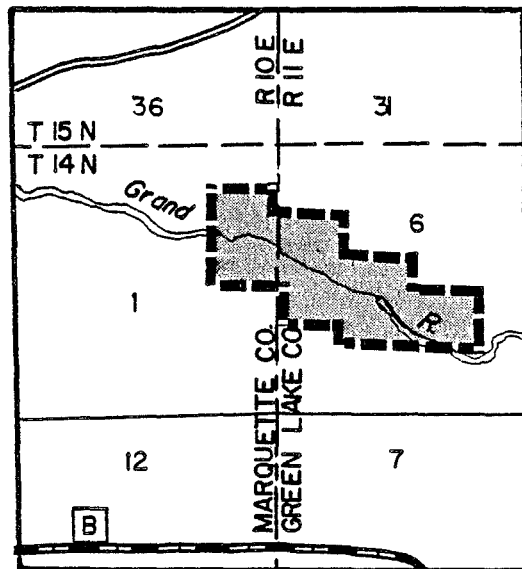
(2) BUFFALO COUNTY. (a) Whitman Dam. Township 20 north, range 12 west, town of Milton.



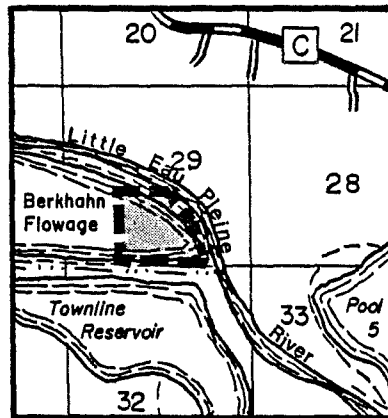
(4) DODGE COUNTY. (a) Horicon Marsh. Township 12 north, range 16 east, town of Williamstown.



(5) GREEN LAKE AND MARQUETTE COUNTIES. (a) Grand River.
Township 14 north, range 10 east, town of Buffalo and township 14
north, range 11 east, town of Marquette.



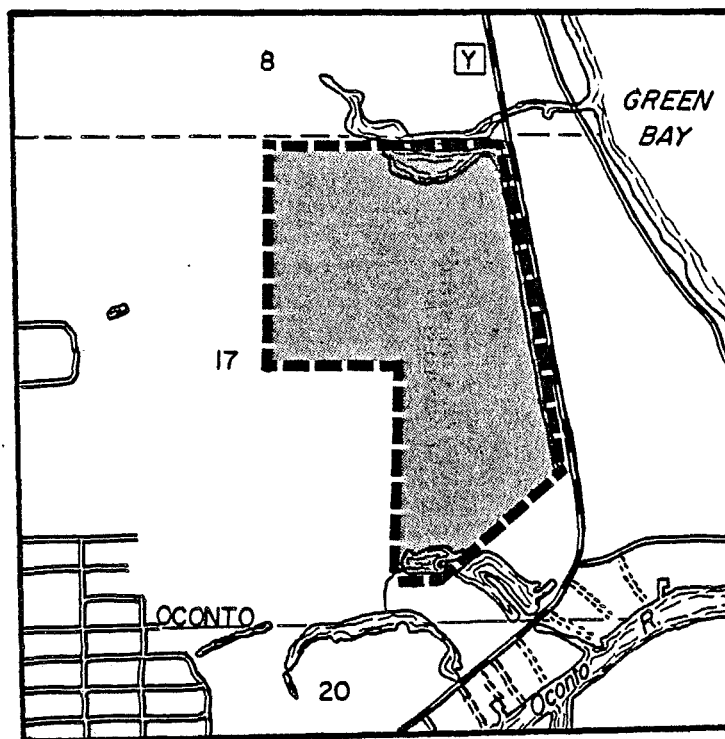
(6) MARATHON COUNTY. (a) Mead. Township 26 north, range 6 east, town of Bergen.



SECTION 4 - NR 15.04 is created to read:

NR 15.04 SEASONAL GAME REFUGE. A game refuge is created in the following areas as posted with department signs and no person may hunt or trap upon such areas from September 1 through the period established in s. NR 10.01(1), Wis. Adm. Code as open season on waterfowl.

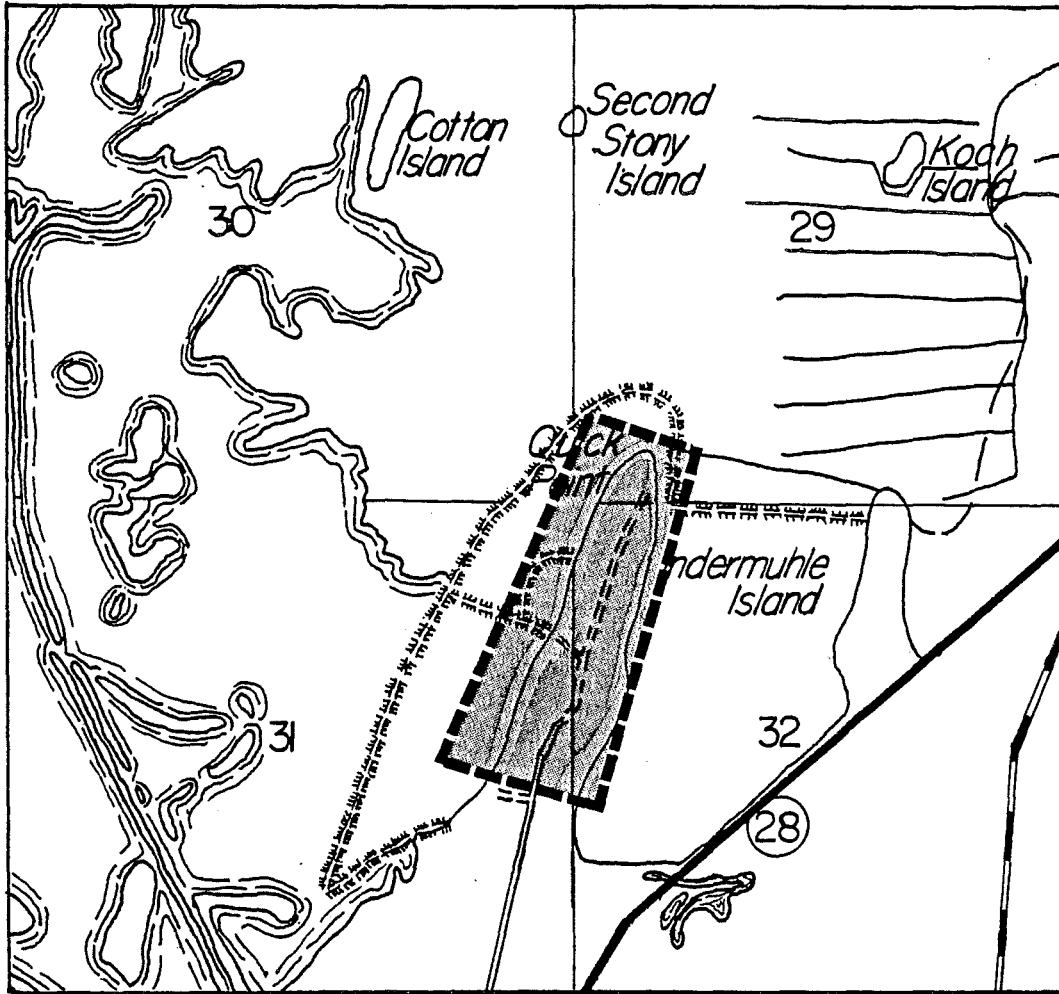
(1) OCONTO COUNTY. (a) Oconto Marsh. Township 28 north, range 22 east, town of Little River.



SECTION 5 - NR 15.10(1) is repealed and recreated to read:

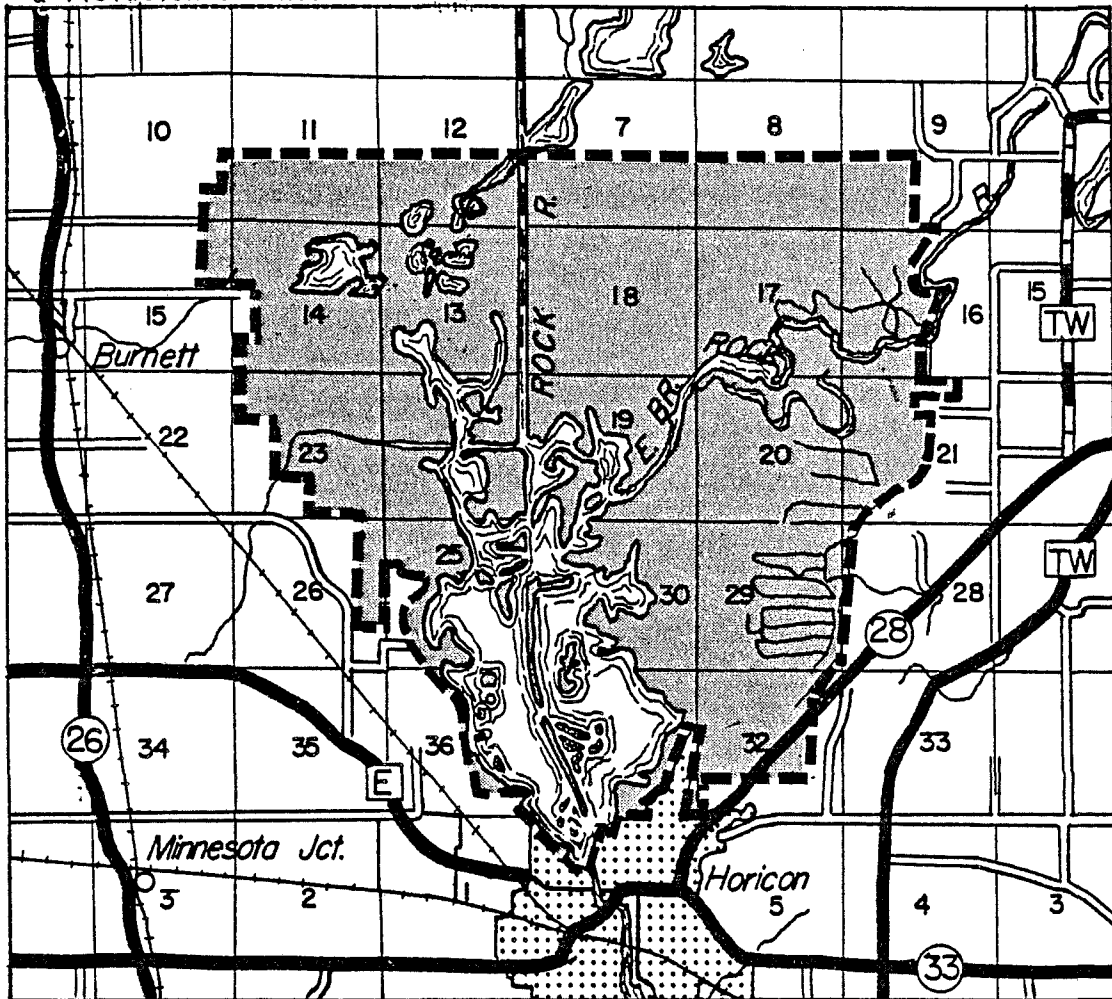
(1) A wildlife refuge is established in the following area as posted with department signs and no person may hunt or trap or have in possession or under control thereon any firearm unless it is unloaded and completely enclosed within a carrying case, or any bow unless it is unstrung or completely enclosed within a carrying case:

Township 12 north, range 16 east, town of Williamstown, Dodge county.



SECTION 6 - NR 15.11(1) is repealed and recreated to read:

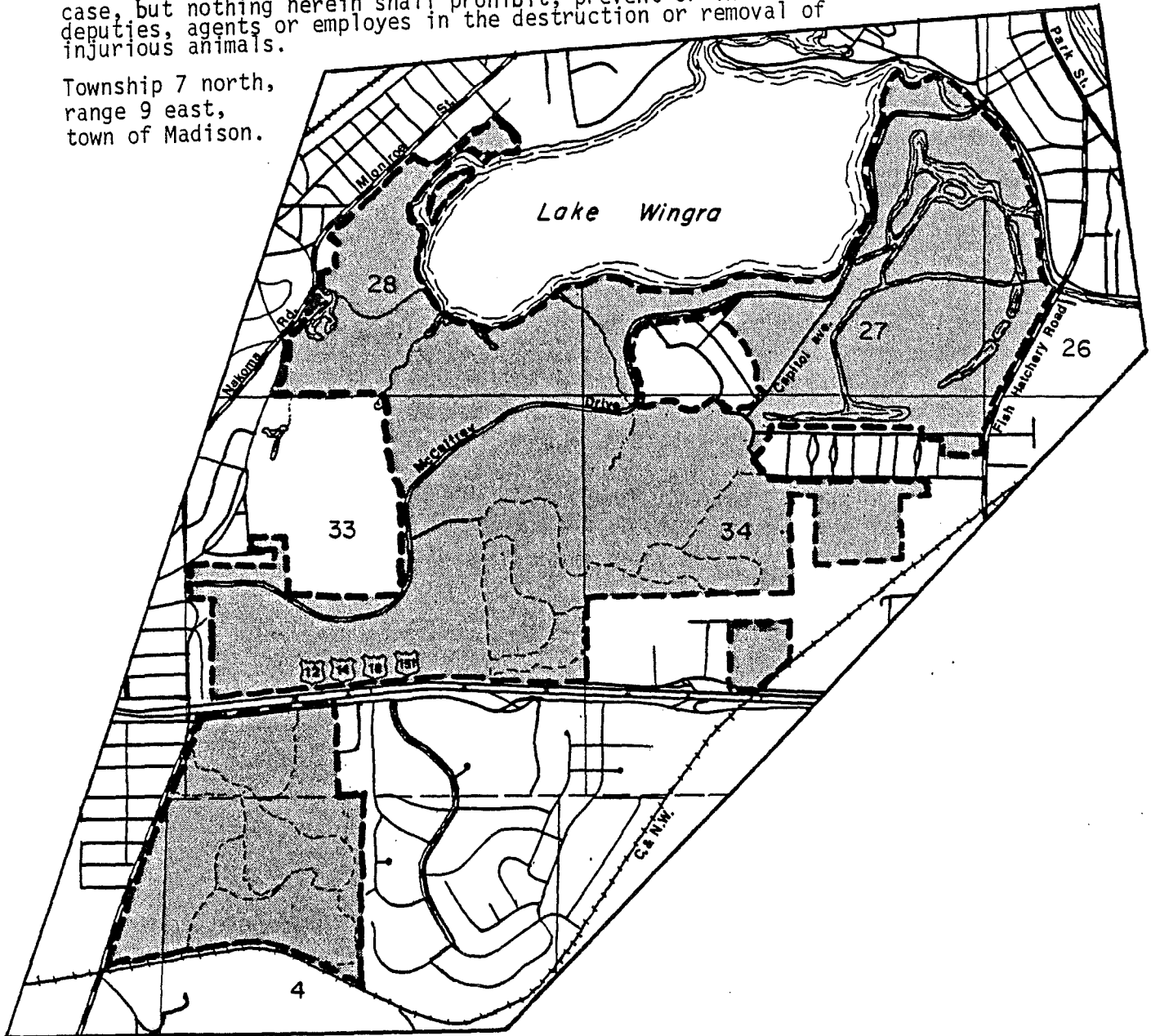
(1) A state fur farm to be known as the Horicon Marsh fur farm is established on all of the state-owned lands on the Horicon Marsh wildlife area in Dodge county as mapped and no person may hunt or trap any fur-bearing animals on such area unless authorized by a valid department permit. Any violation of the permit terms shall be deemed to be a violation of this section.



SECTION 7 - NR 15.12 is repealed and recreated to read:

NR 15.12 UNIVERSITY ARBORETUM. A wildlife refuge is established in the following area and no person may hunt or trap upon such area or have in possession or under control thereon any firearm unless it is unloaded and completely enclosed within a carrying case or a bow unless it is unstrung or completely enclosed within a carrying case, but nothing herein shall prohibit, prevent or interfere with the department, its deputies, agents or employes in the destruction or removal of injurious animals.

Township 7 north,
range 9 east,
town of Madison.



The foregoing rules were approved and adopted by the State of Wisconsin Natural Resources Board on May 26, 1982.

The rules contained herein shall take effect as provided in s. 227.026 (1) (intro.), Stats.

Dated at Madison, Wisconsin August 18, 1982

STATE OF WISCONSIN DEPARTMENT OF NATURAL RESOURCES

By Carroll D. Besadny
Carroll D. Besadny, Secretary

(SEAL)